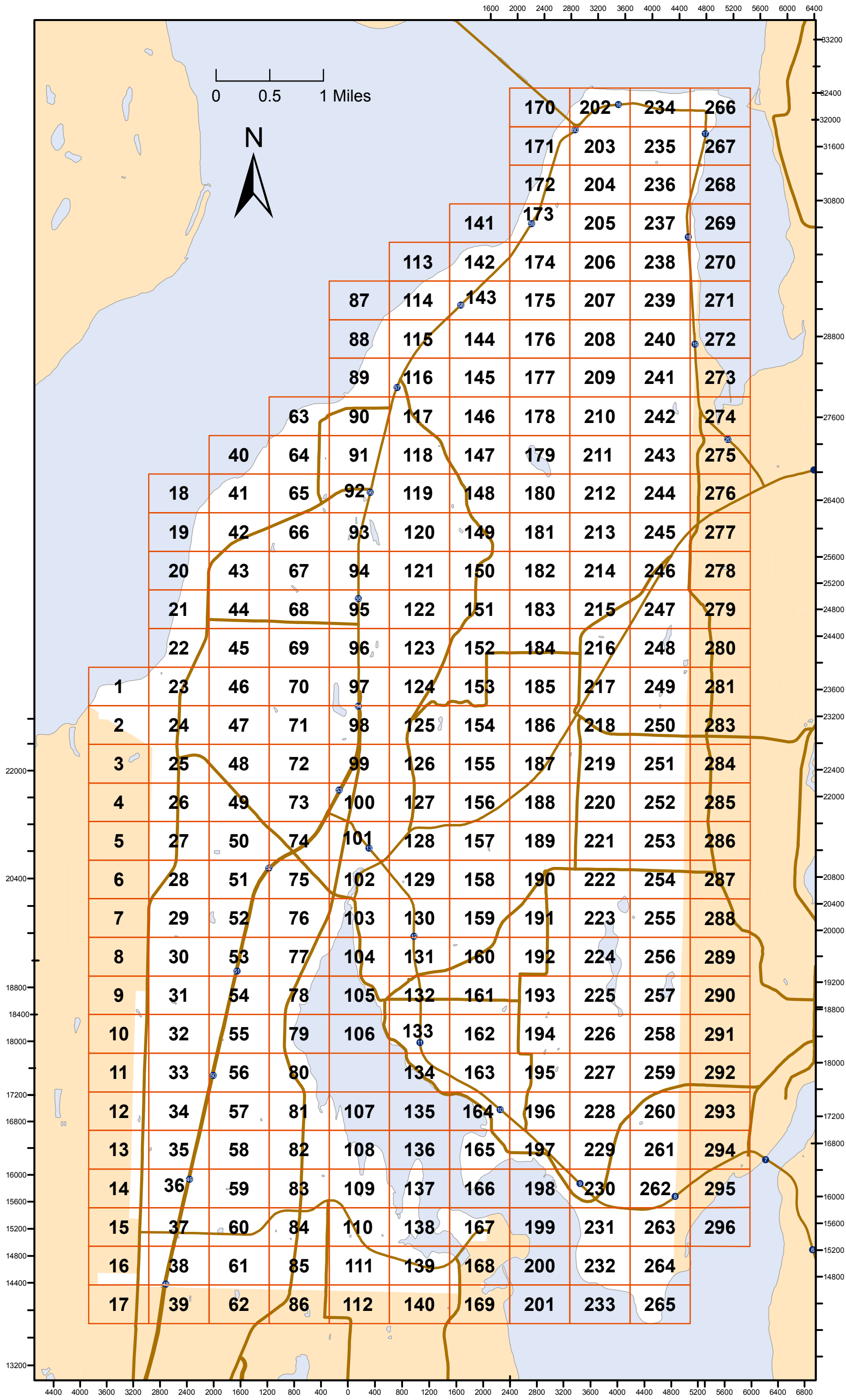













Poulsbo Fire Department Map Book






# Legend




## Road Information




-  Boat Launch
-  Bridge
-  Culvert
-  Gate
-  Knox Gate
-  Driveway Information
-  Overhead (Tree/Wires)
-  Pinch Point
-  Road Block









-  Airlift Landing Sites
-  Hydrants

-  Streams
-  Docks and Marinas
-  Bodies of Water

## Roads

-  Local/Local Access
-  Collector/Arterial
-  Highway Mile Post Markers

-  Driveways
-  Trail: Walking
-  Trail: Drive 4x4

-  Site Addresses
-  Fire Stations
-  Community Features
-  Seaplane Base
-  Parks
-  Building Footprints
-  Parcels
-  Neighboring Fire Districts

DRAFT

**Numbered Roads**

10TH AVE (18000-18799)	133
10TH AVE (18400-19199)	132
10TH AVE (19000-20205)	131
10TH AVE (19680-20205)	130
10TH PL (18000-18099)	133
11TH AVE (17800-18699)	133
11TH AVE (18400-19199)	132
11TH AVE (19000-19199)	131
12TH AVE (19000-19199)	132
12TH AVE (19100-19839)	131
12TH AVE (19740-20200)	130
12TH AVE (20070-20400)	159
12TH AVE (20270-20400)	158
13TH AVE (18400-18599)	133
13TH AVE (18400-18799)	132
15TH LOOP (18400-18599)	162
15TH LOOP (18400-18799)	161
1ST AVE (19400-19699)	104
1ST AVE (19900-20371)	103
1ST AVE (20454-20602)	102
20TH AVE (19150-19699)	160
22ND AVE (19650-19799)	191, 192
23RD AVE (19100-19799)	192
23RD AVE (19650-19799)	191
2ND AVE (19500-19699)	104
2ND AVE (20000-20299)	103
2ND ST (1-300)	167
2ND ST (201-400)	199
2ND ST (301-700)	200
3RD AVE (18800-19199)	105
3RD AVE (19000-19199)	104
3RD AVE (19700-20299)	103
3RD AVE (20296-20299)	102
4TH AVE (18800-19199)	105
4TH AVE (19040-19799)	104
4TH AVE (19500-20349)	103
5TH AVE (18500-19149)	132

5TH AVE (19500-19799)	76, 77
6TH AVE (18100-18599)	133
6TH AVE (18500-18799)	132
7TH AVE (19242-20105)	131
7TH AVE (19700-20105)	130
8TH AVE (18300-18599)	133
8TH AVE (18800-19410)	132
8TH AVE (19100-19410)	131
9TH AVE (17700-18199)	134
9TH AVE (17900-18599)	133
9TH AVE (18550-18799)	132

**Named Roads**

**-- A --**

A ST (0-1005)	168
A ST (1-600)	167
A ST (501-1201)	169
ACRE LN (200-499)	99
ADAMS RD (22700-23199)	2
ADLER CT (2200-2399)	193
ADVANCE DR (400-601)	72, 99
AGATE CT (1800-1830)	65
AGATE LN (3647-3751)	225, 257
ALAND LN (15500-15699)	167
ALDO RD (23200-23699)	23
ALDO RD (23251-23699)	22
ALEXANDRIA CT (2970-3050)	17, 39
AMBER CT (1379-1400)	130, 159
AMBERJACK AVE (100875-412935)	2
AMMON LN (20300-20799)	27, 28, 29
ANCHOR PL (27200-27599)	63
ANDERSON LN (19000-19199)	78
ANDERSON PKWY (18779-19199)	105
ANGEL OAK CT (200-210)	104
ANNA RD (1-549)	112
ANNA RD (1-799)	140
ANSELL RD (25700-26099)	42
ANSELL RD (25900-26999)	41

ANSELL RD (26600-26999)	40
ANTONSON PL (100-699)	132
APPLE BROOK LN (700-800)	65, 91, 92
ARBOR WAY (1600-1749)	41, 42
ARBUTUS CT (19700-19900)	103
ARCADIA CT (1200-1399)	70
ARCADIA CT (1300-1599)	46
ARCHWAY CT (1550-1570)	46
ARENDAL WAY (520-564)	101
ARENDAL WAY (520-655)	74
ARIEL CT (2496-2550)	191
ARROWHEAD PL (5400-5699)	295
ASGARD LN (22450-22470)	47, 48
ASH CREST LOOP (19600-19842)	104
ASH CREST LOOP (19630-19999)	103
ASPRO RD (102142-413112)	12, 13
AZURE LN (4000-4199)	254
<b>-- B --</b>	
B ST (0-100)	168
B ST (1-600)	167
BABCOCK ST (2900-3150)	171
BABCOCK ST (3054-3150)	203
BACK FORTY LN (2300-2499)	27
BALTIC LN (30902-31117)	172
BARON LN (19700-19799)	76
BARTRE CT (2000-2199)	160
BAY RIDGE DR (15300-16450)	58, 59, 60
BAY ST (450-499)	104
BAY ST (450-569)	77
BAYWATCH CT (17670-17752)	134
BAYWOOD DR (27254-27581)	274, 275
BEACH DR (28900-28923)	88
BEACH DR (28900-29059)	115
BEACH DR (28920-29529)	114
BEACH DR (29450-29799)	113
BEACH DR (29574-29799)	142
BEACH LN (3300-3600)	202

BEAR HILL WAY (5400-5699)	284, 285
BEAVER RIDGE LN (1-399)	95, 122, 123
BEHAM ST (27600-27799)	90
BERGSAGEL RD (26000-26999)	148, 149
BERNT RD (300-1199)	101, 128, 129
BETH LN (2900-3299)	12, 34
BIG ROCK LN (20300-20800)	222, 223
BIG VALLEY RD (21300-22099)	128
BIG VALLEY RD (21340-22099)	127
BIG VALLEY RD (21340-22799)	126
BIG VALLEY RD (22100-23999)	125
BIG VALLEY RD (22800-23999)	123, 124
BIG VALLEY RD (22800-24899)	152
BIG VALLEY RD (24000-24899)	151
BIG VALLEY RD (24000-25899)	150
BIG VALLEY RD (24900-26399)	149
BIG VALLEY RD (25900-26999)	148
BIG VALLEY RD (26400-26999)	147
BIG VALLEY RD (26400-27799)	118
BIG VALLEY RD (27000-27799)	117
BIG VALLEY RD (27000-27999)	116
BIRKENFELD WAY (2300-2599)	53
BIRKENFELD WAY (2300-3200)	30, 31
BIRKENFELD WAY (2600-3200)	8
BJERMELAND PL (19000-19199)	104, 105
BJORGEN CREEK CT (2280-2361)	194
BJORN ST (1900-2339)	162
BJORN ST (2140-2399)	194
BLACK BEAR CT (700-799)	67, 94
BLACKBERRY LN (13800-14099)	169
BLOMSTER WAY (301-420)	82, 108
BLUE LAGOON PL (19824-19899)	191
BLUE RIDGE DR (1000-1299)	121, 122, 150
BLUEGILL WAY (600-699)	116
BOND RD (20200-20599)	103
BOND RD (20200-20899)	102
BOND RD (20856-21335)	101
BOND RD (20882-21708)	128
BOND RD (21336-21708)	157

BOND RD (21336-21999)	156
BOND RD (21709-22379)	188
BOND RD (22000-22999)	187
BOND RD (22380-22999)	186
BOND RD (22380-23599)	218
BOND RD (23000-23999)	217
BOND RD (23600-25349)	216
BOND RD (24000-25349)	215, 247
BOND RD (24000-25379)	246
BOND RD (25350-25799)	245
BOND RD (25380-26199)	277
BOND RD (26000-26329)	276
BONDWOOD DR (20600-20699)	102
BORDER WAY (26900-27099)	275
BOUNDARY RD (100939-412937)	2, 3, 25
BOVELA LN (500-710)	77
BRACKEN CT (800-850)	68
BRADLEY RD (106-1000)	169
BRADLEY RD (106-1052)	168
BRANDON PL (23119-23199)	1, 2
BRAUER RD (16400-16899)	165
BREIDABLICK PL (26000-26999)	92
BREVIK PL (20976-21399)	101
BRIARWOOD CT (19500-19599)	192
BRITE STAR LN (1100-1249)	54, 78
BRIXTON PL (23560-23591)	70
BRIXTON PL (23560-23799)	69
BROTHERS LN (1700-1799)	44
BROWNLEE PL (29200-29399)	114
BROWNSVILLE HWY (13700-14199)	140
BROWNSVILLE HWY (13700-14799)	169
BROWNSVILLE HWY (14420-16299)	168
BUE RUND LOOP (20015-20180)	159
BULLHEAD RD (101726-413027)	10
BUNGALOW WAY (1646-1782)	159
BURK WAY (2800-2999)	191
BURMIKCA CT (1600-1660)	46
BURNS PL (19000-19199)	104, 105
BUSHNELL DR (0-0)	200

Street Index

Street Name	Page	Street Name	Page	Street Name	Page	Street Name	Page	Street Name	Page
BUSHNELL DR (0-200)	167	CENTRAL VALLEY RD (14400-15199)	85	COLUMBIA ST (20380-20499)	287	DENTON RD (25200-25799)	93, 94	ELIASON ST (100-499)	105
BUSHNELL DR (0-207)	168	CENTRAL VALLEY RD (14400-15799)	84	COMMERCE ST (100-499)	99	DEWDROP LN (18100-18399)	32	ELIASON ST (100-599)	132
<b>-- C --</b>		CENTRAL VALLEY RD (15512-15799)	83	COMYN RD (700-1299)	63	DIAMOND DR (17800-18749)	258	ELLENS PATH DR (26400-26499)	147, 148
CALDART AVE (18100-18649)	162	CHAMBANA PL (13800-13850)	62, 86	CONNOR LOOP (13610-13729)	62	DIAMOND DR (17800-18799)	257	ELLIOTT AVE (0-0)	160
CALDART AVE (18600-19199)	161	CHERRY BLOSSOM LOOP (19420-19500)	104	COOPERATION WAY (0-0)	100	DITTO LN (4000-7999)	259, 292	ELWHA TER (15100-15509)	167
CALDART AVE (18800-19849)	160	CHERYLE LN (15400-15599)	15, 36, 37	COPPER PL (14400-14499)	38, 39	DOCK ST (15500-15599)	263	EMERALD LN (4000-4399)	226, 257, 258
CALDART AVE (19700-21000)	159	CHIPPEWA CT (3000-3099)	197	COSTA VIDA WAY (2800-3200)	23	DOUGLAS RD (17722-17799)	57	EMPIRE ST (1540-1599)	69
CALDART AVE (20800-21000)	158	CHUMMIT LN (17600-17699)	259	COURTLAND PL (20100-20150)	159	DOUGLAS RD (17722-17891)	56	EMPIRE ST (1560-1599)	45
CALHOUN ST (101167-412956)	6	CINDY CT (20900-21099)	189	COVE POINT LN (15450-15649)	138	DOUGLAS RD (17800-17891)	55	ENDEN PL (17600-17999)	134
CALVARY LN (26100-26199)	276	CIRCLE DR (1800-26599)	65	COX AVE (15500-15699)	84	DOVE GLEN LN (2300-2499)	29	ENGLAND LN (1600-1650)	47
CAMEO CT (1250-1270)	130	CIRCLE PL (26401-26499)	65	COX AVE (15500-15799)	83	DOVE LN (23950-24299)	68, 69	EQUESTRIAN DR (300-499)	97
CANAGA RD (0-916)	167	CIRCLE ST (26000-26199)	65	COX RD (15200-15499)	84	DOZER LN (1520-1601)	142	EQUESTRIAN DR (397-499)	70
CANAL VIEW WAY (1600-3200)	19, 20, 43	CITORI PL (17300-17400)	33	CRAFTSMAN WAY (1924-1939)	159	DUNBAR PL (23600-23620)	69	ERIKSON LN (100-799)	95, 122
CANALTA WAY (26600-26799)	40, 41, 64	CLARET LOOP (0-1940)	49	CRAIG LN (2300-2399)	186	DUPEE LN (26500-26600)	119	ESPLANADE AVE (201-1051)	199
CANDY CIR (16180-16260)	261	CLARET LOOP (1742-1947)	48	CREATIVE DR (16000-17601)	228, 229, 230			ESPLANADE AVE (201-300)	200
CANDY CT (16320-16360)	262	CLEAR CREEK RD (13814-14499)	17	CRESTVIEW CIR (13800-14039)	62	<b>-- E --</b>		ESPLANADE AVE (301-1051)	167
CANDY LOOP (16000-16399)	295	CLEAR CREEK RD (14400-15199)	16	CRESTVIEW CT (1350-1399)	62	EAGLE CT (25950-25978)	65	<b>-- F --</b>	
CANDY LOOP (16100-16199)	294	CLEAR CREEK RD (14850-15563)	15	CRESTWOOD CT (19200-19399)	192	EAGLE ROCK WAY (500-539)	127	FALCON RIDGE LN (5200-5700)	286
CANDY LOOP (16100-16349)	261	CLEAR CREEK RD (15400-16399)	14	CROW CT (3000-3199)	197	EAGLE ROCK WAY (500-599)	128	FALKNER RD (28500-28999)	115
CANDY LOOP (16200-16399)	262	CLEAR CREEK RD (16010-17169)	13	CROWN POINT PL (14100-14299)	62	EAGLE SKY PL (21320-21339)	128	FALKNER RD (28800-29209)	114
CANYON RD (25000-26099)	43	CLEAR CREEK RD (16450-17369)	12	CURT RUDOLPH RD (1600-1899)	162	EASTERN BOUNDARY RD (101169-412953)	4, 5, 25, 26, 27	FALKNER RD (29150-29209)	143
CANYON RD (25004-26099)	42	CLEAR CREEK RD (17170-18399)	11			EASTERN BOUNDARY RD (101169-412995)	28	FARRELL ST (0-0)	160
CANYON ST (3600-3699)	2	CLEAR CREEK RD (17650-19027)	10	<b>-- D --</b>		EASTERN BOUNDARY RD (101509-412995)	6, 7	FEATHER RIDGE LN (21200-21399)	253
CARDINAL LN (1900-1999)	165	CLEAR CREEK RD (18400-19027)	9	DACE RD (102305-413162)	13	EASTERN BOUNDARY RD (101509-413026)	8	FERRY ST (200-499)	89
CARMELLA RD (22800-23099)	1, 2	CLEAR CREEK RD (18400-20799)	8	DACE RD (102305-413169)	14	EASTERN BOUNDARY RD (101735-413026)	9	FINLEY RD (15000-17099)	261
CAROLYN LN (500-599)	75	CLEAR CREEK RD (19028-20799)	7, 28, 29	DACE RD (102340-413169)	15	EASTERN BOUNDARY RD (101735-413069)	10	FINLEY RD (15000-17599)	260
CARVER DR (4000-4799)	234	CLEAR CREEK RD (19028-22018)	27	DALARNA CT (2200-18299)	194	EASTERN BOUNDARY RD (101996-413124)	11	FINLEY RD (17300-17599)	259
CASCARA CT (1622-1780)	159	CLEAR CREEK RD (21100-22018)	26	DANIELS CREEK PL (14720-14849)	111, 112	EASTERN BOUNDARY RD (102166-413124)	12	FINN HILL RD (0-1699)	74
CASSIE PL (16000-16200)	82, 83	CLEAR CREEK RD (21100-22627)	25	DARTER RD (101090-412948)	5	EASTERN BOUNDARY RD (102166-413164)	13	FINN HILL RD (1444-1821)	50
CATAMOUNT LN (24300-24399)	44, 45	CLEAR CREEK RD (22270-23247)	24	DARTER RD (101090-412954)	6	EASTERN BOUNDARY RD (102329-413164)	14	FINN HILL RD (1700-2699)	49
CEDAR CREEK WAY (2800-2899)	192	CLEAR CREEK RD (23000-23999)	23	DARTER RD (101170-412954)	28	EDGEWATER BLVD (26100-26739)	65	FINN HILL RD (1890-2699)	48
CEDAR GROVE RD (14900-15599)	264	CLEAR CREEK RD (23248-24399)	22	DAUNTLESS DR (0-22201)	99	EDGEWATER BLVD (26527-26899)	64	FINN HILL RD (1890-2799)	25
CEDAR GROVE RD (14900-15899)	263	CLEAR CREEK RD (24000-24399)	21	DAUNTLESS DR (21850-22201)	73, 100	EDGEWATER BLVD (26740-26899)	40	FINN HILL RD (400-499)	102
CEDAR LN (500-1499)	76	CLINTON AVE (2100-2399)	64	DEDRICK DR (1-100)	200	EDGEWATER PL (26000-26399)	65	FINN HILL RD (400-999)	75
CEDAR LN (500-20399)	75	CLOSSER DR (2800-3199)	14, 36	DEDRICK DR (1-200)	199	EDGEWOOD CT (19450-19599)	192	FIR ST (1800-1999)	167
CENTRAL VALLEY RD (13800-14079)	112	COBURG PL (23600-23699)	69	DEDRICK DR (101-600)	167	EDVARD ST (300-699)	103	FIREHOUSE LN (0-0)	167
CENTRAL VALLEY RD (14000-15199)	86	COLEMAN CT (400-871)	71, 98	DEERFERN DR (24300-24399)	183	EDVARD ST (300-799)	76	FISHERMANS LN (15500-15599)	36, 37
		COLONIAL LN (2900-3199)	15, 37	DELATE RD (16400-16799)	197				
		COLUMBIA ST (19900-20409)	288						

Street Index

Page	Page	Page	Page	Page
FISK CT (18700-18750) 132	GEORGE LN (14400-14419) 233, 265	HARRISON ST (400-599) 105	HOVED RD (20250-20399) 158	<b>-- K --</b>
FJORD DR (17400-18066) 134	GEORGE LN (14400-15784) 232	HARRISON ST (400-899) 132	HUDSON AVE (1200-1601) 142	
FJORD DR (17751-18329) 133	GEORGE LN (14500-15784) 231, 263	HART CT (1-99) 103	HUDSON ST (29600-29901) 142	
FJORD DR (18120-18599) 106	GIFFEN RD (0-216) 169	HARVARD AVE (1600-1799) 167	HUNLEY RD (0-413195) 15	
FJORD DR (18500-18799) 105	GILBERT AVE (24000-24099) 248	HAUF LN (15864-16334) 59	HUNLEY RD (102464-413209) 16	
FJORD PL (24000-24399) 45	GILMAX LN (1200-1410) 132, 160, 161	HAUF LN (16200-16249) 35	HUNNICUTT RD (0-1100) 168	
FLOWERING DOGWOOD CT (200-220) 104	GLEN HAVEN PL (19000-19199) 160, 161	HAUF LN (16200-16334) 58	HUNNICUTT RD (82-87) 200	
FONTAINE WAY (1500-1599) 160	GLENWOOD CT (19300-19399) 192	HAUGEN ST (600-899) 133	<b>-- I --</b>	
FOREST ROCK LN (1000-1499) 159	GOLDENCHAIN CT (210-220) 104	HAVN CT (18400-18599) 161, 162		
FOREST ROCK LN (900-1349) 130	GRACEY TRAIL LN (24380-24420) 215	HAWK AVE (14000-14599) 139		
FORGOTTEN GATE LN (400-450) 115, 116	GRANDVIEW BLVD (1500-2099) 167	HEARTWOOD CT (19300-19499) 192		
FORTUNE PL (20200-20399) 159	GRATITUDE WAY (4800-6399) 279	HEATHROW PL (23480-23499) 46		
FORTUNE PL (20300-20399) 158	GRESHAM PL (28750-28850) 115	HENDERICKSON RD (4400-5199) 260		
FOSS RD (18800-22389) 188	GROVE LN (5600-5735) 274	HENDERICKSON RD (4800-5199) 293		
FOSS RD (18800-22499) 187	GUINNESS PL (23400-23501) 69, 70	HERITAGE FARM WAY (1300-1399) 152		
FOSTER ST (1-50) 267	GUNDERSON RD (3200-4161) 218	HERMIT RIDGE LN (1300-1599) 46, 70		
FOX GLOVE LN (5200-5900) 281	GUNDERSON RD (3210-5199) 250	HERON CT (1801-1899) 65		
FRONT ST (18700-19399) 105	GUNDERSON RD (5100-5799) 283	HERON POND LN (2600-2999) 194, 195, 226		
FRONT ST (18991-19699) 104	GURLEY CT (600-699) 75	HERONS COVE LN (0-0) 80	<b>-- J --</b>	
FRONT ST (19400-20299) 103	GURNARD RD (101501-412990) 6, 7	HIDDEN SPRINGS LN (3900-3999) 254		
FRONTIER DR (14000-14199) 17	GURNARD RD (101501-413022) 8	HIDDEN SPRINGS LN (3900-4101) 253		
FRONTIER LN (14200-14299) 17	GURNARD RD (101727-413022) 9	HIDDEN SPRINGS LN (4000-4101) 221		
<b>-- G --</b>	GURNARD RD (101727-413075) 10	HILLCREST ST (13700-13999) 86		JACOBSON RD (1600-2399) 165
	GUSTAF ST (1890-18499) 162	HILLSONG PL (20200-20299) 159		JACOBSON RD (2400-16899) 197
	GABRIELLE LN (24400-24449) 68	HOFFS DR (1200-1399) 140, 169		JADE CT (26001-26089) 65
	GADBERRY ST (1051-1052) 168	HOGUE CT (1900-1950) 159		JADE ST (26000-26199) 41, 65
	GADWALL LN (19324-19419) 104	HOGUE PL (1925-20399) 159		JENSEN WAY (18900-19199) 105
	GALA WAY (20700-20865) 190	HOLGAR CT (22600-23299) 124, 125		JENSEN WAY (19000-19780) 104
	GALA WAY (20700-20950) 189	HOLM CT (900-1199) 134	JENSEN WAY (19700-19999) 103	
	GAMBLE BAY RD (27000-27321) 275	HOLMAN AVE (2800-2999) 197	JENSON RD (1016-1017) 167, 168	
	GAMBLE BAY RD (27268-28439) 274	HOLT RD (3900-4101) 253, 254	JOHANNA VEI LN (19550-19699) 77	
	GAMBLE WAY (31900-32151) 234	HONEY LOCUST CT (210-230) 104	JOHANNA VEI LN (19600-19699) 76	
GAMBLEWOOD RD (5370-5937) 274	HOOD CANAL BRG (1-3) 170, 202	JOHANSON AVE (23100-23229) 283		
GARNET CT (19750-19870) 130, 159	HOOD CANAL BRIDGE RAMP (0-0) 202, 203	JOHANSON AVE (23100-23999) 281		
GARNETT WAY (0-0) 168	HOSTMARK ST (100-499) 105	JOHNSON RD (17000-17599) 163, 164		
GAVIN PL (26700-27824) 275	HOSTMARK ST (1300-2299) 161	JOHNSON RD (23600-24799) 22		
GENES LN (800-999) 129, 158	HOSTMARK ST (2200-2499) 193	JOHNSON RD (24100-24799) 21		
GEODUCK COVE WAY (3878-4000) 232	HOSTMARK ST (440-1499) 132	JOHNSON WAY (1900-1999) 164		
	HOVED RD (19950-20399) 159	JOHNSTON RD (4400-4799) 260		
		JOSEPH LN (17800-17999) 55, 56		
			<b>-- L --</b>	

Street Index

Page	Page	Page	Page	Page			
LAKENESS RD (3000-6099)	2	LINCOLN RD (400-549)	105	MINOR CT (1600-1649)	159	NESIKA BAY RD (15802-16000)	230
LAMMS LN (4700-5299)	249, 281	LINCOLN RD (400-707)	132	MISS ELLIS LOOP (1885-18360)	162	NESS PL (18700-18799)	132
LANGAUNET LN (19200-19699)	192	LINCOLN RD (4600-6499)	287	MOCKINGBIRD DR (14400-14499)	16, 17	NESVIK WAY (415-675)	74, 101
LARK LN (16800-17049)	81	LINCOLN RD (900-1599)	131	MOE ST (1-299)	105	NILSEN LN (19900-20096)	76
LARM RD (15300-15599)	138	LINCOLN TER (5600-5699)	286, 287	MONROE ST (101442-412975)	8	NINE BOULDER DR (3000-3440)	171, 203
LARSON CT (19340-19599)	160	LIND CT (1950-2130)	162	MONTECARLO PL (23750-23800)	45	NOLL RD (16740-17949)	196
LARVIC LN (22340-22360)	48	LINDSEY LN (15900-16000)	230, 231	MONTEREY LOOP (21588-21599)	49	NOLL RD (16800-17957)	195
LASSIE LN (1200-1699)	68	LINDVIG WAY (200-299)	103	MONTEREY LOOP (21588-21893)	73	NOLL RD (17956-18799)	194
LAUGHING DOG AVE (31000-31599)	204	LINDVIG WAY (200-399)	102	MONUMENT PL (23550-23559)	70	NOLL RD (18600-19149)	193
LAUGHING DOG AVE (31100-31599)	171, 172	LITTLE HILL WAY (4000-4099)	227, 259	MONUMENT PL (23550-23599)	46	NOLL RD (18900-19982)	192
LAURA CT (5400-5500)	261, 294	LITTLE ROCK WAY (4800-4899)	248	MONUMENT PL (23560-23599)	45	NOLL RD (19500-20799)	191
LAURA LOOP (5300-5499)	294	LITTLE RUDE AVE (19800-21079)	52	MOORE ST (0-0)	168	NOLL RD (20100-20799)	190
LAUREL GROVE AVE (2800-2899)	197	LITTLE RUDE AVE (20200-21079)	51	MOORGATE PL (23800-23830)	69	NOLL VALLEY LOOP (2614-2783)	191
LAURENE LN (19300-19629)	77	LITTLE RUDE AVE (20200-21199)	50	MORAJEAN LN (19600-19699)	76, 77	NORBUT LN (14500-14899)	111, 139
LAURIE VEI LOOP (1879-2044)	159	LITTLE VALLEY RD (20000-20350)	130	MOSJON CIR (19700-19999)	159	NORDBERG LN (5200-5299)	281
LEMOLO SHORE DR (15900-16299)	230	LITTLE VALLEY RD (20000-21399)	129	MOTER WAY (3100-3199)	11, 33	NORDBY DR (20850-21081)	75
LEMOLO SHORE DR (15921-16499)	198	LITTLE VALLEY RD (20600-21399)	128	MOTO WAY (1100-1200)	83	NORDBY DR (20850-21281)	74
LEMOLO SHORE DR (16300-16673)	197	LOCKWOOD WAY (2000-2261)	36, 59	MOUNTAIN VIEW RD (0-3199)	39	NORDBY DR (21136-21281)	101
LEMOLO SHORE DR (16554-16919)	165	LOFALL CT (27400-27699)	63	MOUNTAIN VIEW RD (2700-3999)	17	NORDIC COVE LN (17350-17499)	80
LEMOLO SHORE DR (16770-17399)	164	LOFALL RD (1-399)	117	MOUNTAIN VIEW RD (800-1339)	86	NORDIC PL (1500-1599)	159
LEMOLO SHORE DR (17022-17399)	134, 135	LOFALL RD (1-699)	90	MOUNTAIN VIEW RD (800-2645)	62	NORDKYN LN (22380-22400)	48
LENA PL (1310-1399)	158, 159	LOFALL RD (26100-26869)	65	MT KAMELA CT (1610-1799)	162	NORDNES PL (17840-17899)	134
LEVIN RD (14400-14599)	62	LOFALL RD (26590-27199)	64	MT TOWNSEND DR (18240-18375)	162	NORDNES ST (800-999)	134
LEVIN RD (14400-15199)	61	LOFALL RD (300-27199)	63	MT WALKER DR (18024-18165)	162	NORDVIE PL (24100-24399)	45
LEVIN RD (14950-15199)	60	LOMA ST (3700-3999)	1	MT WASHINGTON VIEW LN (24390-24499)	44	NORFINN LN (900-1099)	78
LEVIN RD (15200-15499)	84	LONE MAPLE LN (13800-13999)	62, 86	MULHOLLAND BLVD (1700-2291)	64	NORRLAND CT (1900-2299)	160
LEVIN RD (15650-15999)	109	LOOK OUT LN (3980-4399)	251	MULHOLLAND BLVD (2192-2399)	65	NORRLAND LN (19400-19599)	160
LIBERTY LOOP RD (15794-15899)	137	LORINDA RD (22800-23099)	2	MUNCHKIN LN (20100-20199)	29	NORSFORD LN (740-793)	93
LIBERTY RD (0-1199)	76	LORINDA RD (22900-23099)	1	MUSHROOM LN (1800-1999)	46	NORSFORD LN (740-800)	66
LIBERTY RD (300-499)	103	LUNAR PL (20200-20299)	158, 159	MUSHROOM LN (900-1799)	48, 71, 72	NORTH KITSAP AVE (0-32380)	234
LIBERTY RD (690-999)	131	LUNDQUIST LN (300-399)	108	MUSHROOM LN (900-1999)	47	NORTH POWER DR (4100-4799)	234
LIBERTY WAY (200-299)	103, 104	LUOTO CT (1100-1399)	60	MYREBOE ST (100-199)	104	NORTH RYEN DR (23171-23250)	97
LILLEHAMMER LN (2590-2901)	158	LUOTO CT (800-1299)	84	MYRVANG PL (22200-22399)	219	NORTH STAR DR (2700-3099)	16, 38
LINCOLN RD (1200-19799)	160	LUOTO RD (0-0)	15			NORUM RD (15900-16559)	166
LINCOLN RD (2000-19799)	159	LUOTO RD (0-2499)	37			NORUM RD (16100-16599)	165
LINCOLN RD (2100-2509)	191	LUOTO RD (1100-2499)	60			NORVAL LN (25750-25770)	66
LINCOLN RD (2500-3193)	190	LUOTO RD (800-1699)	84			NUTKANA WAY (1600-1899)	159
LINCOLN RD (3000-3999)	222	LUTES RD (1600-2399)	41				
LINCOLN RD (3500-4899)	254	LYSIR CT (20000-20099)	103				

-- M --

-- N --

-- O --

Street Index

Page

Page

Page

Page

Page

ODESSA WAY (1300-1599)	160
ODIN CT (1200-1349)	132
ODIN ST (1350-1449)	132
ODIN ST (1350-1574)	161
ODYSSEY CT (15960-15999)	36
ODYSSEY PL (15850-15950)	36
OLD ORCHARD WAY (450-699)	84, 85
OLHAVA WAY (20800-21201)	74
OLHAVA WAY (20800-21801)	73
OLYMPIAN AVE (31980-32119)	266
OLYMPIC COLLEGE WAY (21700-21899)	73
OLYMPIC COLLEGE WAY (900-22200)	72
ONA RD (16400-16699)	165
ORENSTANG CT (2000-2060)	47
ORILLA ST (3600-3999)	2
ORSETH RD (4650-4999)	248
ORSETH RD (4900-4999)	280
ORWEILER LN (15100-16199)	36
ORWEILER LN (16100-16199)	35
ORWEILER RD (15100-16099)	37
ORWEILER RD (2800-16099)	36
ORWEILER RD (3100-3199)	14
OSPREY PL (14500-14599)	139
OUTLOOK WAY (1690-1799)	159
OUTLOOK WAY (1699-1771)	158
OWL HILL WAY (600-699)	116
OYSTER POINT DR (1-800)	115

-- P --

PARNELL PL (22600-22799)	98
PARRIS RD (2800-3599)	2, 24
PATIENCE LN (20600-20699)	287
PATRIOT LN (19630-19699)	76, 77
PATTY LN (1700-1799)	58
PEACEFUL PL (23000-23099)	23, 24
PEARSON POINT RD (16000-16199)	109
PEARSON POINT RD (16100-16599)	108
PEARSON RD (16000-16599)	109
PEARSON RD (16200-16599)	108
PERFECT AVE (13900-13999)	140
PETERSON RD (1800-2149)	57
PETERSON ST (1-199)	103
PETERSON WAY (16900-17099)	164
PETTERSON RD (15350-15499)	167
PETTERSON RD (15400-15519)	138
PIECZENTKOWSKI RD (0-0)	167
PIMLICO PL (24000-24401)	184
PINTADO RD (100940-412938)	2, 3
PIONEER HILL RD (1310-2499)	44
PIONEER HILL RD (200-1619)	68
PIONEER HILL RD (200-999)	95
PIONEER HILL RD (2100-2499)	21
PIONEER WAY (24400-24999)	21
PIONEER WAY (24400-25235)	20
PIONEER WAY (25000-25789)	43
PIONEER WAY (25342-26149)	42
PIONEER WAY (25790-26149)	66
PIONEER WAY (25790-26299)	65
PIONEER WAY (26200-26499)	92
PIPER CT (2920-3000)	15, 37, 38
PLEASANT ST (1600-1699)	167
PLOVER CT (300-399)	91, 118
PLUNKETT LN (2400-2501)	186
POINT JULIA LN (5775-5775)	266
POLITE CT (1960-1989)	52
POND VIEW LN (20100-20550)	287, 288
PONDEROSA PL (1800-1849)	49
PORT GAMBLE RD (0-27899)	274

-- Q --

-- R --

PORT GAMBLE RD (20800-21299)	287
PORT GAMBLE RD (20900-21929)	286
PORT GAMBLE RD (21300-22799)	285
PORT GAMBLE RD (22000-22799)	284
PORT GAMBLE RD (22000-23293)	283
PORT GAMBLE RD (23000-23999)	281
PORT GAMBLE RD (23500-24399)	280
PORT GAMBLE RD (24000-24999)	279
PORT GAMBLE RD (24400-25399)	247
PORT GAMBLE RD (25000-25499)	246
PORT GAMBLE RD (25400-25499)	278
PORT GAMBLE RD (25400-27799)	277
PORT GAMBLE RD (25890-27799)	275, 276
POULSBO AVE (1600-1920)	167
POWDER HILL PL (19200-19500)	131
PRATT RD (15400-15800)	231
PRICHARD ST (106-1007)	169
PRICHARD ST (106-1101)	168
PTARMIGAN LN (1800-2199)	54, 55
PUFFER RD (102144-413114)	12, 13
PUGET AVE (32279-32440)	234
PUGET WAY (32159-32380)	266
PUGH RD (20000-20245)	159
PUGH RD (20150-21799)	158
PUGH RD (20248-21799)	188, 189, 190
PUMA LN (22300-22399)	154, 155
PYRAMID LN (25730-25750)	66

RADIO CIR (66-70)	168
RAGAN LN (5300-5599)	283
RAINIER AVE (32100-32421)	266
RAINTREE PL (21100-21199)	50
RASMUSSEN CT (700-961)	74, 75
REBECCA LN (2400-2499)	186
REGENT AVE (1768-1951)	49
REGENT AVE (1815-1951)	48
REGIN CT (20000-20099)	103
RELIANCE ST (600-899)	72
RHODODENDRON LN (0-23899)	46
RHODODENDRON LN (22100-22101)	49
RHODODENDRON LN (22100-22649)	48
RHODODENDRON LN (22300-23399)	47
RHODODENDRON LN (23600-24499)	45
RHODODENDRON LN (24300-24499)	44
RIDGEWOOD CT (1900-1980)	160
RIDGEWOOD DR (1900-2254)	159, 160
RIDGEWOOD DR (1900-2399)	191
RIDGEWOOD ST (1981-2249)	160
RIDGEWOOD ST (2100-2399)	192
RIGG CT (1300-1499)	132, 161
RINDAL CT (1000-1099)	133
RIVER LN (3000-3200)	11, 33
ROBIN LN (20200-20399)	288
ROCK WAY (1720-1789)	50
ROGALAND CT (1300-1499)	132, 161
ROLLING HILLS PL (25950-25999)	119, 120
ROSALIE PL (2500-2899)	189
ROSEBUD PL (19000-19999)	131, 160
ROVA RD (3200-4899)	217
ROVA RD (3500-4899)	249, 250
RUDE RD (1400-1899)	74
RUDE RD (1430-2799)	50
RUDE RD (2183-2799)	27
RUDOLPH LOOP (18440-18520)	162
RUGER PL (22800-22990)	71
RUGOSA WAY (1925-1934)	159
RUSSELL ST (1700-1999)	65

-- S --

RYEN DR (22800-23223)	97, 98
RYEN ST (400-499)	106
RYEN ST (400-799)	133

Street Index

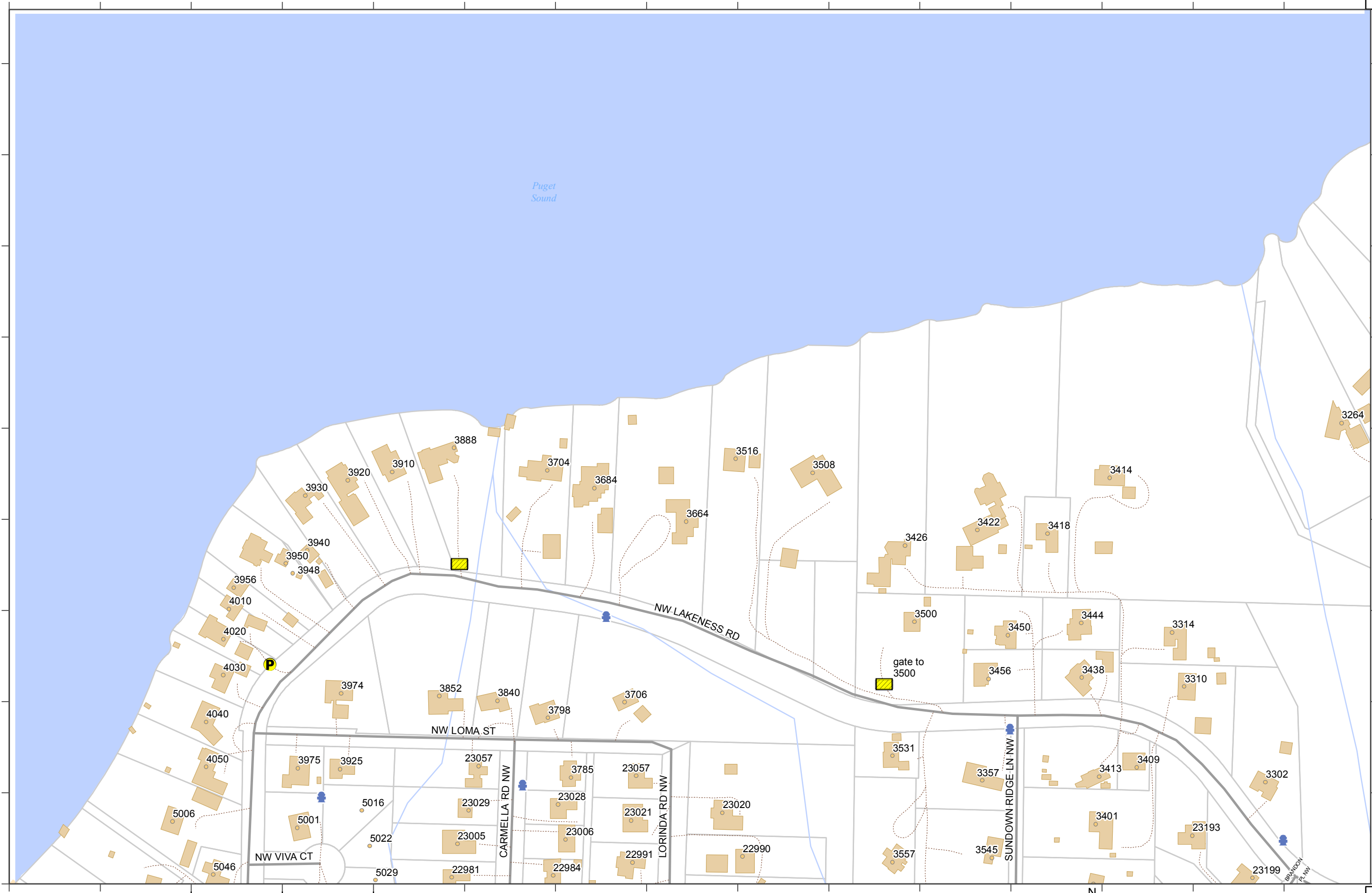
Page	Page	Page	Page	Page
SCHOONER CT (19250-19420) 160	SILVERDALE WAY (14000-15199) 86	STATE HWY 104 (3790-4699) 234	STATE HWY 305 (16000-16298) 262	STOTTLEMEYER RD (22241-23399) 218
SCORPION AVE (101498-412988) 6, 7	SILVERDALE WAY (14400-15199) 85	STATE HWY 104 (4500-32080) 266	STATE HWY 305 (16000-16329) 263	STOTTLEMEYER RD (22301-23999) 217
SCORPION AVE (101498-413020) 8	SILVERDALE WAY (14400-15599) 84	STATE HWY 3 (0-0) 37, 38, 75, 100	STATE HWY 305 (16297-16349) 231	STOTTLEMEYER RD (23400-24399) 216
SCORPION AVE (101725-413020) 9	SKATE ST (102489-413203) 16	STATE HWY 3 (0-15099) 39	STATE HWY 305 (16330-16599) 230	STOTTLEMEYER RD (24158-24950) 215
SCORPION AVE (101725-413065) 10	SKIFF LN (3000-3999) 16	STATE HWY 3 (0-18099) 36	STATE HWY 305 (16400-16599) 198	STOTTLEMEYER RD (24400-25399) 247
SCORPION AVE (101990-413074) 11	SKOG CT (18400-18599) 132, 133	STATE HWY 3 (0-20899) 51	STATE HWY 305 (16400-16899) 197	STOTTLEMEYER RD (24951-25399) 246
SCORPION AVE (102024-413111) 12	SKOOKUM RD (16400-16599) 197	STATE HWY 3 (0-21349) 73, 74	STATE HWY 305 (16830-17049) 196	STROM AVE (0-0) 167
SCORPION AVE (102141-413172) 13	SKYLER CT (5300-5340) 275	STATE HWY 3 (0-21999) 99	STATE HWY 305 (16900-17699) 164	STRONSTAD LN (2020-2060) 47
SCORPION AVE (102343-413172) 14	SKYRIDGE LN (21360-21499) 286	STATE HWY 3 (15100-18098) 57	STATE HWY 305 (17050-17699) 163	SUGAR MAPLE PL (144-157) 103
SCORPION RD (101178-412955) 6	SLIPPERY PIG WAY (800-999) 75	STATE HWY 3 (15100-18099) 34, 35, 56	STATE HWY 305 (17050-18049) 134	SUGARPLUM DR (21400-21499) 156, 157
SCOTER LN (0-19699) 104	SNOW HILL LN (24230-24399) 183, 215	STATE HWY 3 (15100-20899) 55	STATE HWY 305 (17900-18599) 133	SUN CT (19100-19199) 161
SCUBA LN (0-1044) 167	SOL VEI (900-1199) 133	STATE HWY 3 (15101-18099) 33	STATE HWY 305 (18350-19167) 132	SUNDOWN RIDGE LN (22800-23199) 1, 2
SCULPIN CIR (102461-413194) 15	SOMMERSETH ST (100-500) 106	STATE HWY 3 (18100-20899) 52, 53, 54	STATE HWY 305 (18800-20199) 131	SUNFISH DR (102480-413197) 15, 16
SCULPIN CIR (102461-413211) 16	SOMMERSETH ST (100-799) 133	STATE HWY 3 (21350-22599) 98	STATE HWY 305 (19700-20350) 130	SUNRISE RIDGE AVE (18000-18399) 162
SEAHOLM WAY (2100-2199) 36, 59	SOUTH BRIDGE WAY (31698-32099) 171	STATE HWY 3 (22100-24399) 97	STATE HWY 305 (20200-20799) 129	SUNSET AVE (15200-15399) 167
SEAPORT PL (20800-22400) 50	SOUTH BRIDGE WAY (31800-32099) 170	STATE HWY 3 (22600-24399) 96	STATE HWY 305 (20400-21199) 102	SUNSET ST (1-250) 104
SEAWOLF RD (101497-412996) 8	SOUTH KEYPORT RD (13850-14099) 140, 169	STATE HWY 3 (22600-24899) 95	STATE HWY 305 (20800-21738) 101	SUNSET ST (2800-2899) 197
SECLUSION COVE WAY (1600-1899) 41	SOUTH KITSAP AVE (32055-32099) 234	STATE HWY 3 (24700-26449) 94	STATE HWY 305 RAMP (51-55) 73, 100	SUNSET ST (29500-29599) 113
SEE FOREVER LN (5150-5350) 285	SOUTH PETTERSON RD (1255-1340) 138	STATE HWY 3 (25200-26449) 93	STATE HWY 308 (0-2099) 167	SUNSET WAY (1000-1499) 113, 114, 143
SELSUND CT (1950-2150) 162	SOUTH POWER DR (4100-4799) 234	STATE HWY 3 (25200-27699) 92	STATE HWY 308 (1-399) 109, 110	SUQUAMISH WAY (15300-16996) 294
SEMINOLE RD (16600-17699) 197	SOUTHERN BOUNDARY RD (102512-413303) 16	STATE HWY 3 (26450-27699) 90, 91	STATE HWY 308 (1-599) 111	SUQUAMISH WAY (16000-16996) 293
SEMINOLE RD (16700-17699) 195, 196	SOUTHERN BOUNDARY RD (102765-413303) 17	STATE HWY 3 (26450-27999) 117	STATE HWY 308 (1-799) 83	SURFCREST AVE (500-699) 114
SERENE DR (27256-27585) 274, 275	SPARTAN CT (2900-2929) 159	STATE HWY 3 (27700-28549) 116	STATE HWY 308 (1450-1699) 168	SURFCREST PL (511-549) 114
SERENITY LN (22400-22499) 186	SPARTAN CT (2907-2961) 191	STATE HWY 3 (28300-29065) 115	STATE HWY 308 (400-1599) 139	SUZANNE CT (1140-1220) 67, 68
SHADOW GLEN BLVD (3200-3799) 17	SPODIE LN (2300-2399) 186	STATE HWY 3 (28550-29065) 114	STATE HWY 308 (400-799) 84	SWALLING PL (18200-18399) 32
SHALLOW BAY AVE (17600-19200) 79	SPYTREE PL (22400-22549) 186, 187	STATE HWY 3 (28550-29599) 143	STAVANGER LOOP (1400-19999) 159	SWANLUND ST (1900-2099) 65
SHANDA LN (2550-2599) 196	STAFFORDSHIRE CT (700-799) 75	STATE HWY 3 (29300-30299) 142	STAVANGER PL (19700-19999) 159	SWANSON WAY (100-1199) 133
SHANTOCK PL (22000-22199) 25	STAFFORDSHIRE LN (20600-20799) 75	STATE HWY 3 (30000-30299) 174	STENBOM LN (16350-17399) 196, 197	SYLTE RD (4400-4799) 261
SHARON LN (1500-1600) 56, 80	STARGATEN LN (22390-22399) 48	STATE HWY 3 (30000-31099) 173	STENDAHL CT (300-599) 101	
SHARPLEY RD (0-0) 168, 169	STATE HWY 104 (25900-27650) 275	STATE HWY 3 (30500-31645) 172	STENDAHL CT (451-599) 74	-- T --
SHERMAN HILL RD (0-2299) 55	STATE HWY 104 (27102-28802) 274	STATE HWY 3 (31100-31999) 171	STENMAN LN (1-999) 88, 115	TAGHOLM RD (1300-1699) 139, 168
SHERMAN HILL RD (2041-3299) 32	STATE HWY 104 (27700-28802) 273	STATE HWY 3 (31890-32099) 203	STEVENS-UHLER RD (4400-4799) 246	TALBOT ST (1-39) 266
SHERMAN HILL RD (2333-3299) 10	STATE HWY 104 (27700-29999) 272	STATE HWY 3 RAMP (0-0) 36, 39, 51, 73, 74, 75, 99, 100, 101	STEWART RD (16580-16600) 197	TALBOT ST (1-40) 234
SHERMAN HILL RD (900-1699) 79	STATE HWY 104 (28801-29999) 238, 270, 271	STATE HWY 3 RAMP (0-14) 15, 37, 38	STILES ST (1900-2099) 167	TALBOT ST (20-29) 267
SHERMAN LN (1-499) 108	STATE HWY 104 (28801-31789) 237	STATE HWY 305 (0-0) 73	STORHOFF RD (0-0) 194, 195	TALL FIR LN (3050-3399) 25, 26
SHINE DR (33700-34099) 202	STATE HWY 104 (2898-2899) 203	STATE HWY 305 (0-21798) 100	STORYBOOK LN (22800-22911) 250	TALLAGSON LN (19100-19299) 193
SHOREBROOK DR (28400-28699) 88, 89	STATE HWY 104 (2898-4049) 202	STATE HWY 305 (15900-16089) 294	STOTTLEMEYER RD (20800-21999) 221, 222	TALLAGSON LN (19189-19299) 192
SHOREWOOD CT (600-799) 133	STATE HWY 104 (30000-31789) 236, 268	STATE HWY 305 (15910-16298) 295	STOTTLEMEYER RD (20800-22398) 220	TAMSEN AVE (26847-27080) 64
SILVERDALE WAY (13640-14029) 62	STATE HWY 104 (30000-32080) 267		STOTTLEMEYER RD (22000-22998) 219	



Street Index

Page	Page	Page	Page	Page
TAMSEN CT (2044-2064) 64	TREPANG RD (101731-413024) 9	VALHALLA LOOP (2060-2099) 47	VIRGINIA POINT RD (15300-15441) 110	WIDME RD (19200-20199) 256
TANI RD (0-0) 160	TREPANG RD (101731-413067) 10	VALKYRIE LN (2000-2020) 47	VIRGINIA POINT RD (15300-15799) 138	WIDME RD (20000-20499) 255
TARNASEN LN (2100-2120) 47	TREPANG RD (101992-413078) 11	VALLEY ST (1700-2299) 143	VIRGINIA POINT RD (15580-16399) 137	WIDME RD (20200-20899) 254
TASIA LN (2800-3099) 36	TREPANG RD (102026-413078) 12	VALMORE AVE (20200-20230) 190, 191	VIRGINIA POINT RD (15850-16399) 136	WILCOX RD (15000-15159) 61
TAUTOG CIR (102486-413208) 16	TRICIA RD (0-0) 160	VAUGHN MILTON LOOP (18560-18699) 161, 162	VIVA CT (5000-5041) 1	WILCOX RD (15000-15209) 60
TEEKALET AVE (50-32380) 234	TRIDENT BLVD (0-413188) 15	VETTER RD (0-21906) 100	VUEMOR CT (25901-25939) 65	WILD CHESTNUT PL (19696-19798) 103, 104
TEMPLE PL (2305-2337) 65	TRILBY CT (1970-2000) 48, 49	VETTER RD (21000-21221) 101		WILD RHODY LN (2870-2899) 35
TERASSE DR (20500-20899) 75	TRILLIUM LN (23900-29999) 215, 216	VETTER RD (21851-22244) 99	<b>-- W --</b>	WILDLIFE CT (4500-4649) 263
TERASSE DR (20700-20899) 74	TUK-WIL LA RD (16100-16399) 166	VICKI RD (0-0) 160	WAGHORN RD (24000-24671) 68	WILLET LN (19339-19491) 104
THISTLE CT (2200-2399) 162, 194	TUK-WIL LA RD (16100-16599) 165	VIEW DR (28400-29099) 143, 144	WAGHORN RD (24670-25399) 67	WILSON ST (101440-412974) 6, 7
THOMAS DR (14160-14249) 17	TURQUOISE CT (1390-1400) 130, 159	VIEW DR (4719-5210) 266	WAGHORN RD (24672-26399) 66	WILSON ST (101440-412986) 8
THOMPSON PL (17900-17999) 134	TURTLEDOVE PL (19850-19899) 159	VIEWMONT PL (400-449) 105, 132	WAGHORN RD (25400-26399) 65	WINDISH LN (14150-14199) 86
THOMPSON RD (0-1699) 46	TWELVE TREES LN (26240-26249) 93	VIKING AVE (19168-19215) 78	WAGHORN RD (25400-26399) 65	WINDMILL LOOP (21661-21821) 73
THOMPSON RD (1-999) 98	TWELVE TREES LN (26240-26399) 92	VIKING AVE (19168-19706) 77	WAGON WHEEL LN (3650-4000) 226	WINESAP CT (2900-2929) 158
THOMPSON RD (1300-1699) 47	TWELVE TREES LN (26251-26299) 65	VIKING AVE (19471-20349) 76	WALKER ST (4200-4599) 234	WINESAP CT (2900-2960) 190
THOMPSON RD (190-1699) 71	TWENTY ACRES PL (0-32099) 202	VIKING AVE (19950-20349) 103	WALKER ST (4500-4599) 266	WINTON LN (824-20065) 76
THORPE RD (16100-16499) 108, 109	TWENTY ACRES PL (31800-32099) 203	VIKING AVE (19950-21199) 102	WAPATO LN (19600-19626) 160	WODEN CT (20000-20199) 103
TIMBERVIEW CT (1900-1999) 62	TWILIGHT PL (13800-13811) 17	VIKING AVE (20350-21799) 101	WARWICK PL (23450-23500) 69, 70	WOOD CREEK PL (30950-31001) 204
TINOSA RD (100941-412940) 3	TWILIGHT PL (13800-13850) 39	VIKING AVE (21000-22173) 100	WASHINGTON AVE (15100-15999) 167	WOODBURN RD (5600-5733) 274
TINOSA RD (100942-412940) 25	TWO CRANE LN (200-299) 94	VIKING AVE (22160-22200) 99	WATLAND ST (1200-1559) 131	WOODCREST CT (1800-1999) 62
TOLLEFSON ST (850-1199) 133	TYTLER RD (25750-26089) 120	VIKING WAY (15600-16699) 82, 83, 84	WATLAND ST (1300-1599) 160	WOODCREST LOOP (14000-14299) 62
TORGESON PL (18400-18599) 133	TYTLER RD (25750-26429) 119	VIKING WAY (15600-17389) 81	WEATHERVANE LN (2200-2249) 159	WOODPECKER HILL RD (26900-27399) 118
TORPEDO RD (0-1080) 168	TYTLER RD (26380-26499) 92	VIKING WAY (16900-18399) 80	WEAVER AVE (26500-26999) 64, 65	WOODPECKER HILL RD (26900-27899) 147
TORVAL CANYON RD (1-399) 103		VIKING WAY (17390-18768) 79	WEED LN (3100-3299) 23	WOODPECKER HILL RD (27400-27899) 146
TOSHA ST (0-0) 160	<b>-- U --</b>	VIKING WAY (18400-19178) 78	WEeping PEACH CT (200-224) 103	WOODSIDE RD (26988-27177) 275
TOTTEN RD (3200-16199) 229	UNION ST (1-299) 104	VIKING WAY (19180-19310) 77	WENDY WAY (0-0) 160	WOODWARD WAY (22100-22399) 99
TOTTEN RD (3200-3699) 230	UNITED RD (25600-26199) 276, 277	VIKING WAY (22198-22909) 97, 98, 99	WESLEY WAY (1-27799) 89	WREN WAY (3100-3199) 185, 217
TOTTEN RD (3700-16199) 228	UPLAND AVE (14400-14420) 61, 62	VIKINGS CREST LOOP (20000-20249) 103, 130	WESLEY WAY (1-399) 90	WRIGHT RD (0-0) 169
TOTTEN RD (3700-4549) 260	URDAHL RD (21200-21499) 50, 74	VINCENT RD (14900-15749) 60	WESTFALL RD (0-500) 169	
TOTTEN RD (3700-5249) 259	URDAHL RD (21200-21699) 49	VINCENT RD (15000-15999) 59	WHEELER ST (2990-3899) 202	<b>-- Y --</b>
TOTTEN RD (4550-6011) 292	URDAHL RD (21200-22199) 73	VINCENT RD (15880-15999) 35, 36	WHIMBREL CT (300-399) 118	YOOT SKUT RD (1700-1799) 166
TOURACO LN (16500-16599) 165	URDAHL RD (21700-22199) 72	VINLAND CT (23900-24099) 45	WHIMBREL LN (50-199) 104	YOUNG ST (1-299) 105
TRAIL WAY (1900-2499) 169		VINLAND TER (23950-24099) 45	WHISPERING WILLOW PL (19800-19899) 103	YOUNGQUIST ST (1500-1599) 159
TREE RIDGE LN (4700-4850) 252, 285	<b>-- V --</b>	VINLAND TER (23993-24099) 22	WHITFORD RD (32100-32499) 202	
TREEFARM LN (0-22349) 187	VAA RD (1643-2499) 43	VINLAND VW (2200-2300) 45	WIDME RD (11700-17999) 228	
TREEFARM LN (22200-22699) 186	VADER CT (1650-1764) 159	VIRGINIA LOOP RD (1-15999) 109	WIDME RD (11700-18201) 227	
TREEFARM LN (22520-22699) 185	VALENCE LN (19700-19799) 76	VIRGINIA LOOP RD (1-199) 83	WIDME RD (18000-19199) 226	
TREGATEN LN (2040-2070) 47	VALHALLA LOOP (2000-2099) 48	VIRGINIA LOOP RD (14980-15499) 111	WIDME RD (18700-19999) 225	
TREPANG RD (101504-413024) 8		VIRGINIA LOOP RD (14980-15999) 110	WIDME RD (19200-19999) 257	

DRAFT



0 200 400 Feet

To Page 2

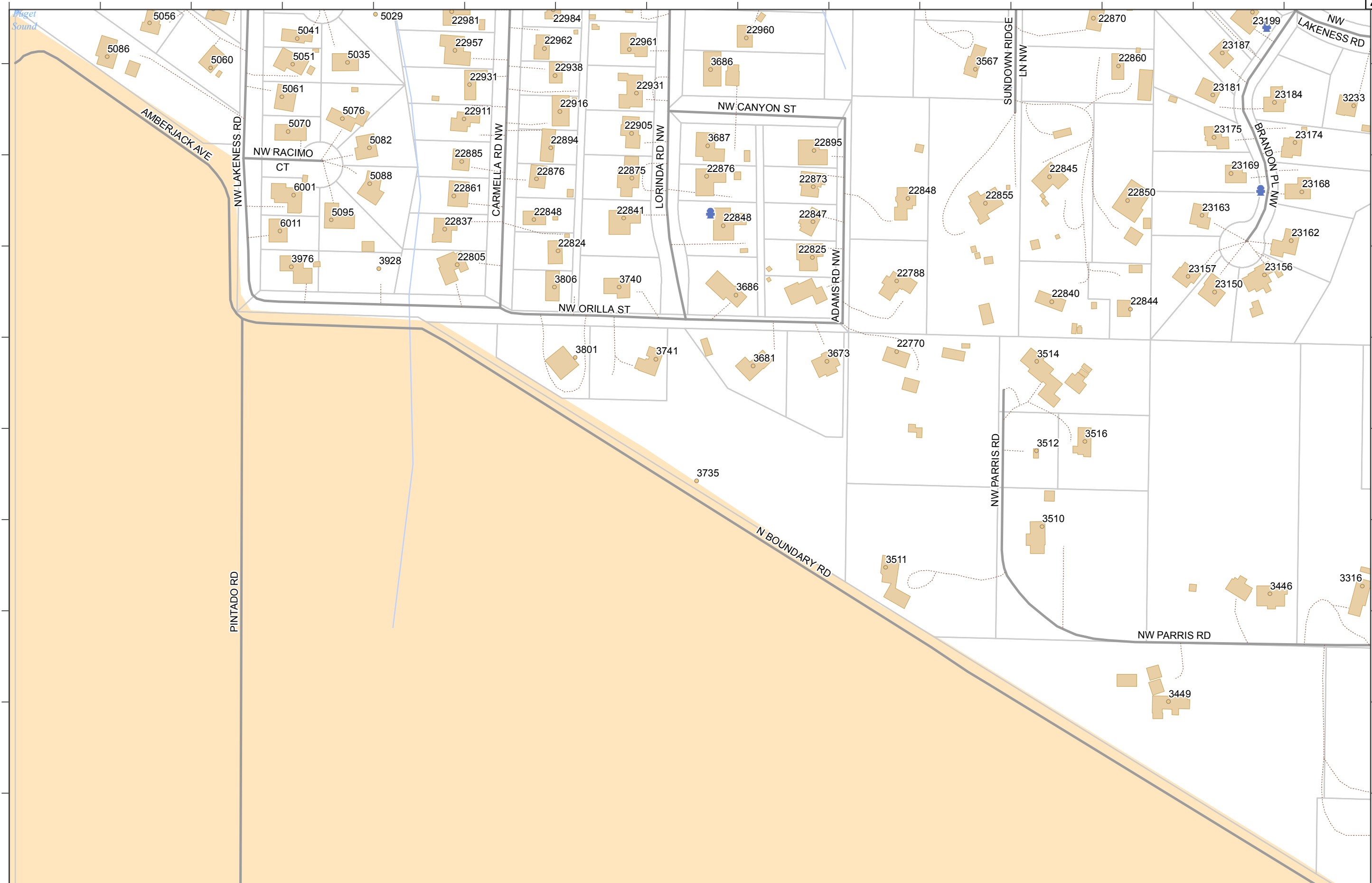
1 inch = 200 feet



To Page 23

DRAFT

To Page 1



0 200 400 Feet

To Page 3

1 inch = 200 feet

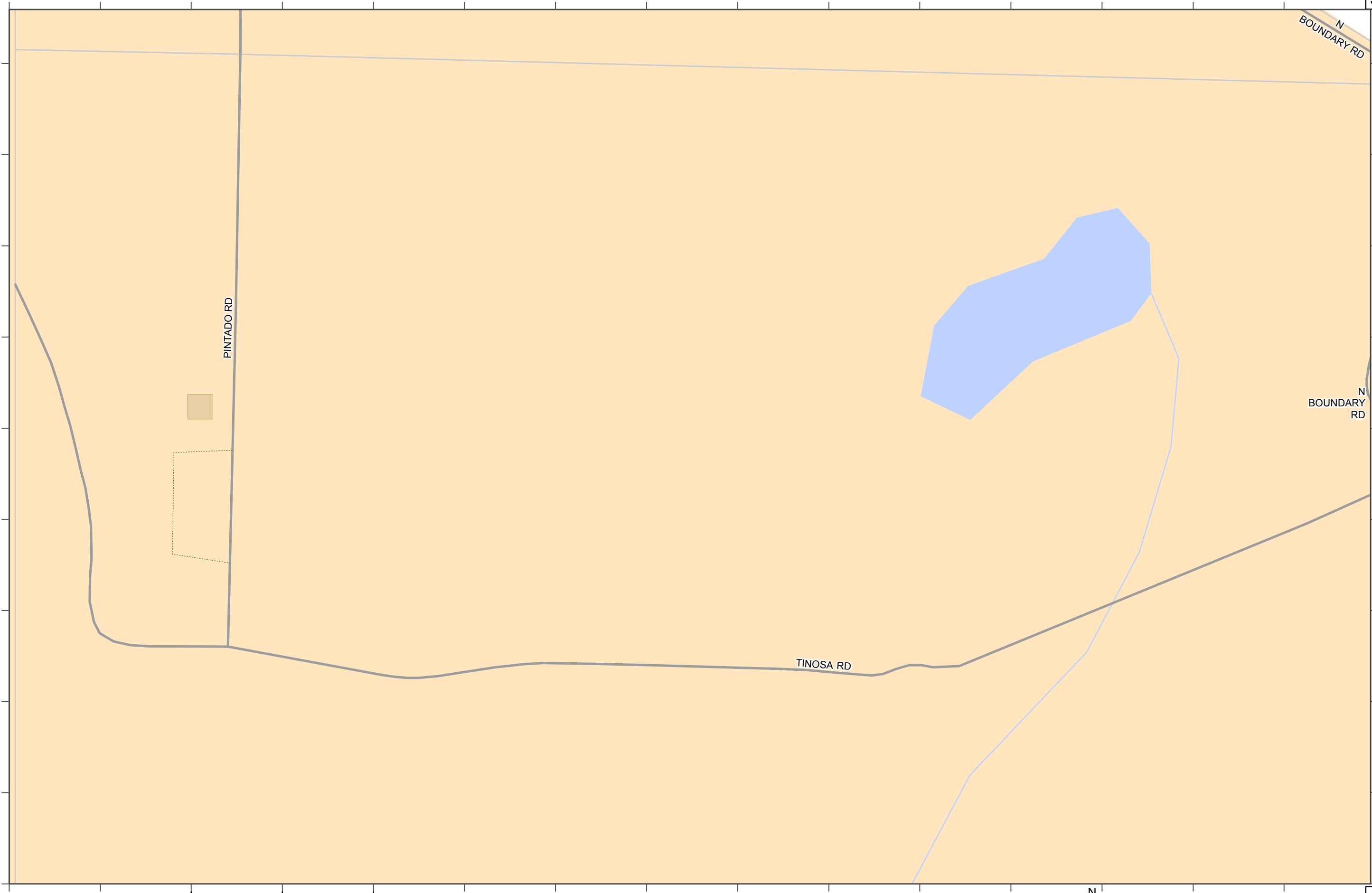


To Page 24

DRAFT

To Page 2

3



0 200 400 Feet

To Page 4

1 inch = 200 feet



3

To Page 25

N  
BOUNDARY RD

N  
BOUNDARY RD

TINOSA RD

PINTADO RD

DRAFT

To Page 3

4



0 200 400 Feet

To Page 5

1 inch = 200 feet



To Page 26

4

EASTERN BOUNDARY RD

EASTERN BOUNDARY RD

DRAFT

To Page 4

5



To Page 27

To Page 6

1 inch = 200 feet



5

0 200 400 Feet

EASTERN BOUNDARY RD

EASTERN BOUNDARY RD

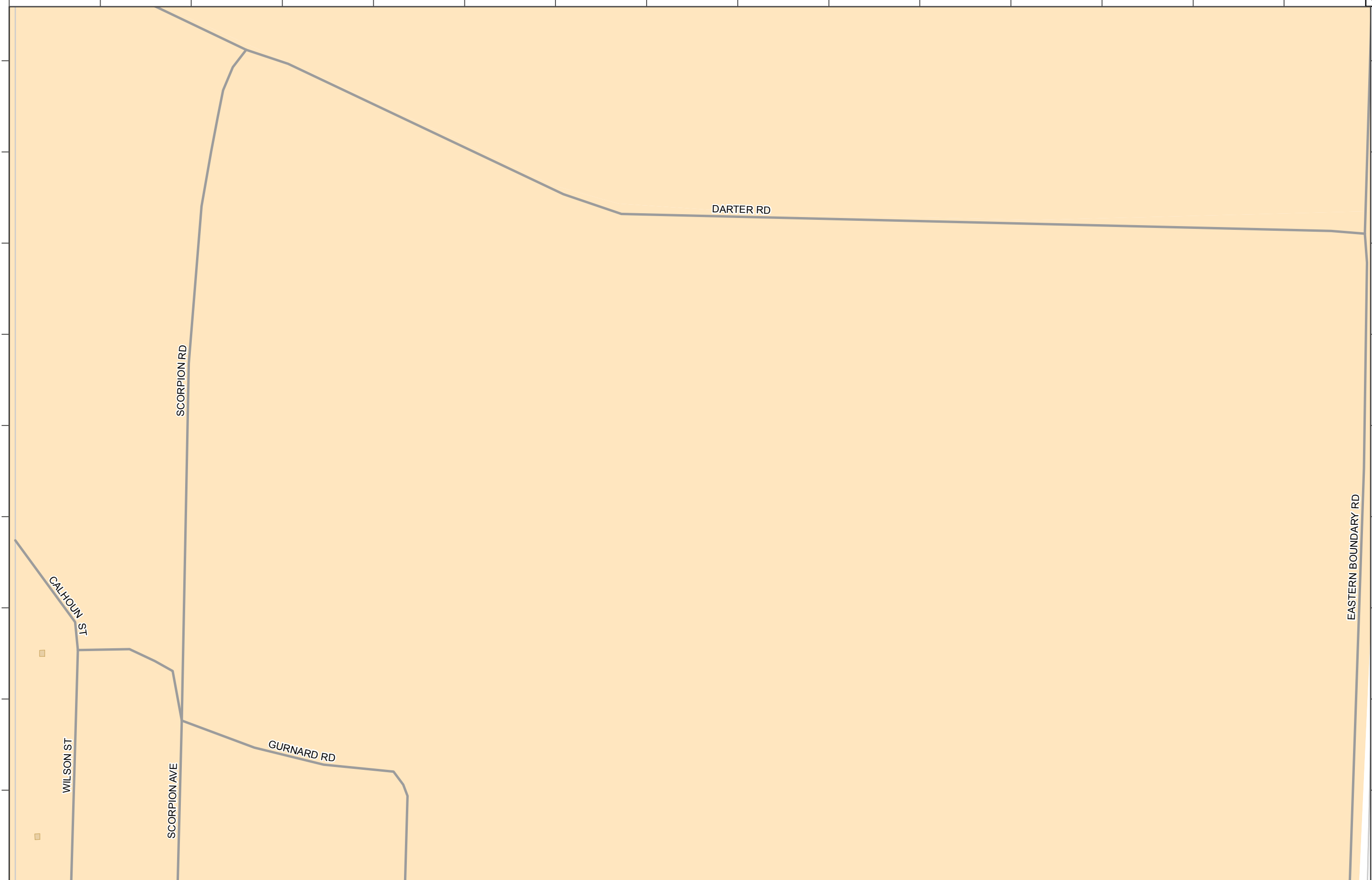
EASTERN BOUNDARY RD

DARTER RD

DRAFT

To Page 5

6



0 200 400 Feet

To Page 7

1 inch = 200 feet



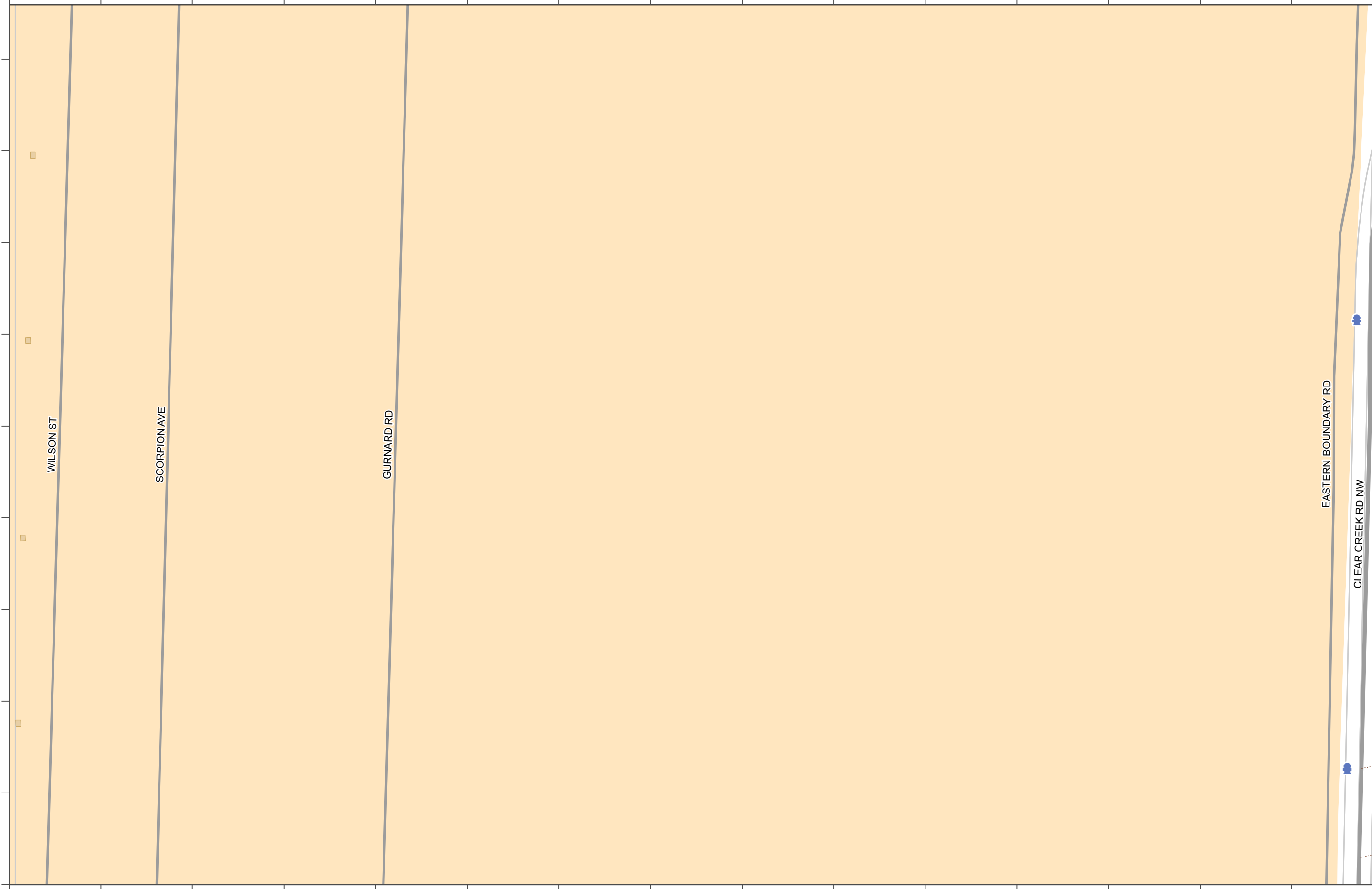
To Page 28

6

DRAFT

To Page 6

7



0 200 400 Feet

To Page 8

1 inch = 200 feet



7

To Page 29



DRAFT

To Page 7

8



0 200 400 Feet

To Page 9

1 inch = 200 feet

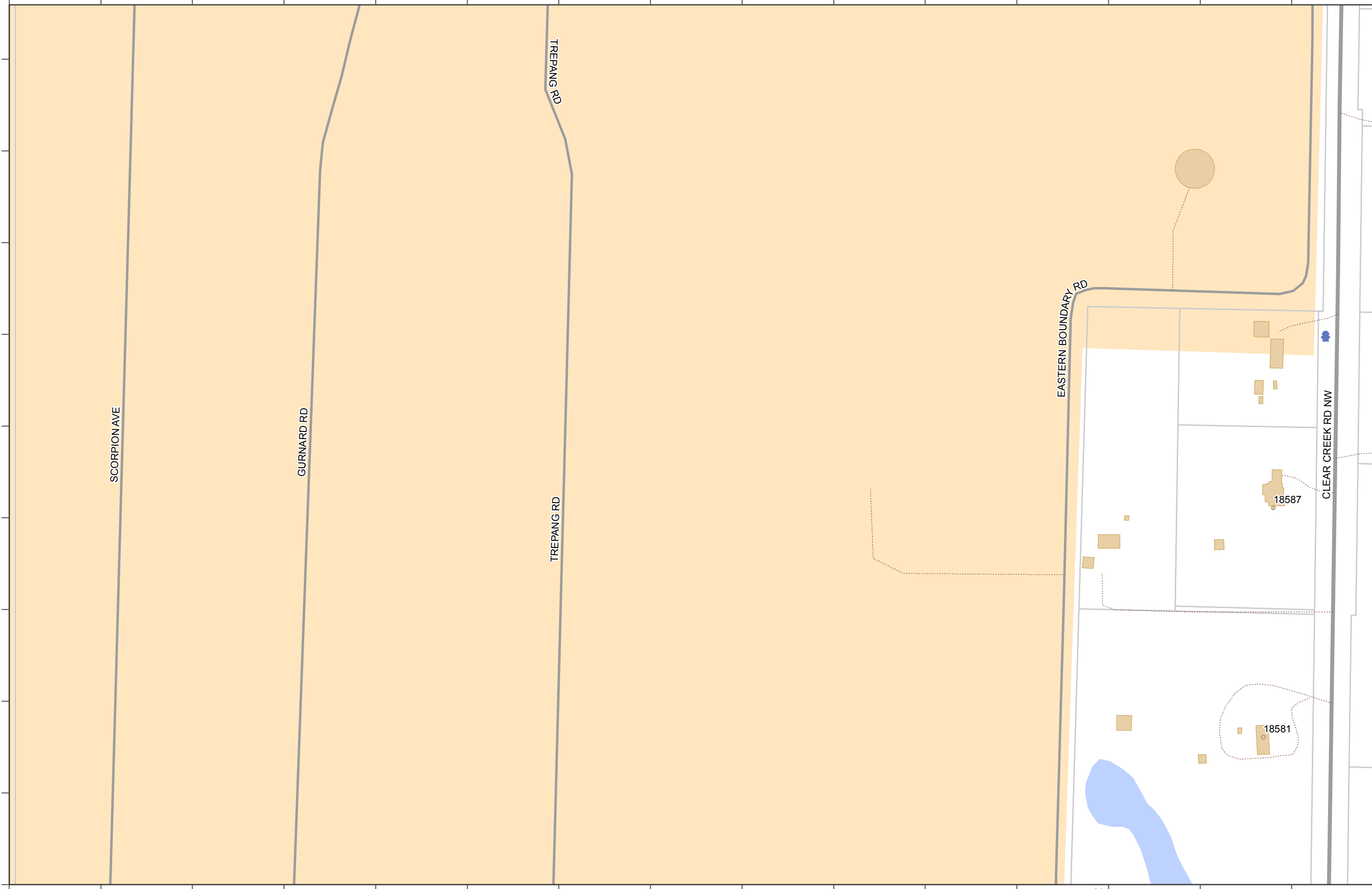


To Page 30

8

DRAFT

To Page 8



SCORPION AVE

GURNARD RD

TREPANG RD

TREPANG RD

EASTERN BOUNDARY RD

CLEAR CREEK RD NW

18587

18581

0 200 400 Feet

To Page 10

1 inch = 200 feet



To Page 31

DRAFT

To Page 9



SCORPION AVE

GURNARD RD

TREPANG RD

BULLHEAD RD

EASTERN BOUNDARY RD

CLEAR CREEK RD NW

NW SHERMAN HILL RD

0 200 400 Feet

To Page 11

1 inch = 200 feet

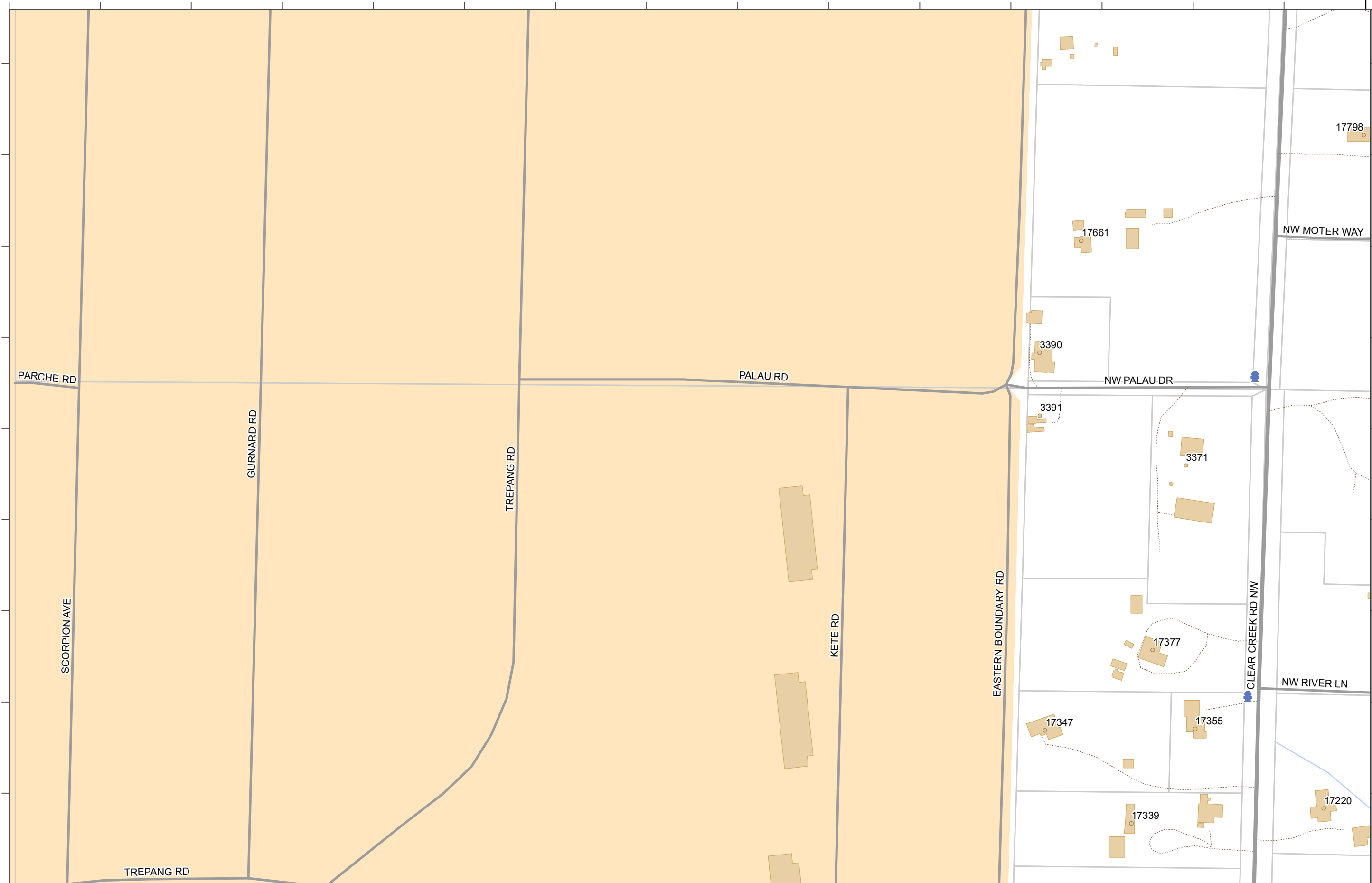


To Page 32

DRAFT

To Page 10

11



TREPANG RD

PARCHE RD

SCORPION AVE

GURNARD RD

TREPANG RD

PALAU RD

KETE RD

EASTERN BOUNDARY RD

3390

3391

17661

3371

17377

17347

17355

17339

17220

17798

NW PALAU DR

NW MOTER WAY

CLEAR CREEK RD NW

NW RIVER LN

0 200 400 Feet

To Page 12

1 inch = 200 feet

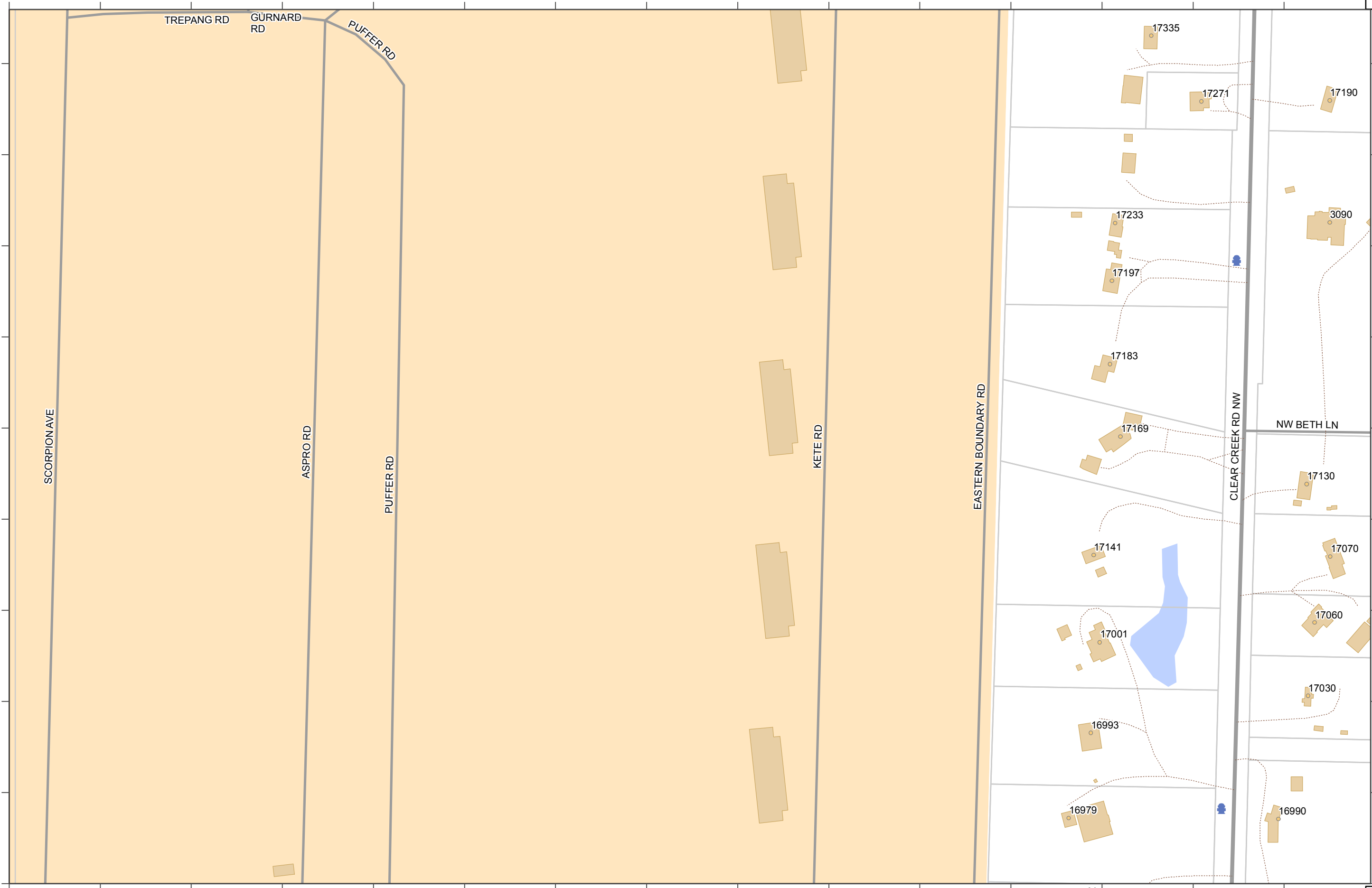


To Page 33

11

DRAFT

To Page 11



TREPANG RD  
GURNARD RD

PUFFER RD

SCORPION AVE

ASPRO RD

PUFFER RD

KETE RD

EASTERN BOUNDARY RD

CLEAR CREEK RD NW

NW BETH LN

0 200 400 Feet

To Page 13

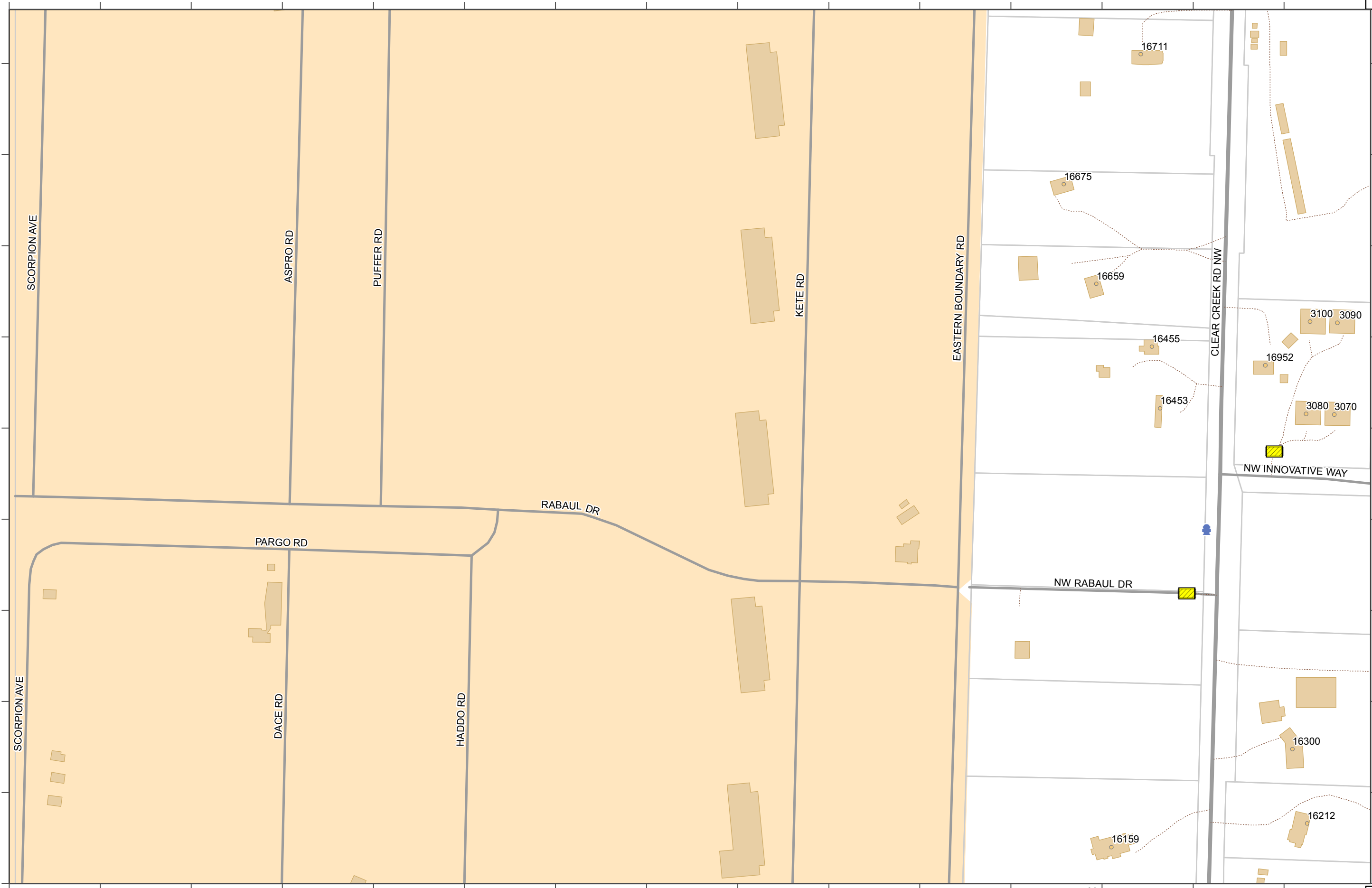
1 inch = 200 feet



To Page 34

DRAFT

To Page 12



0 200 400 Feet

To Page 14

1 inch = 200 feet



To Page 35

DRAFT

To Page 13



0 200 400 Feet

To Page 15

1 inch = 200 feet

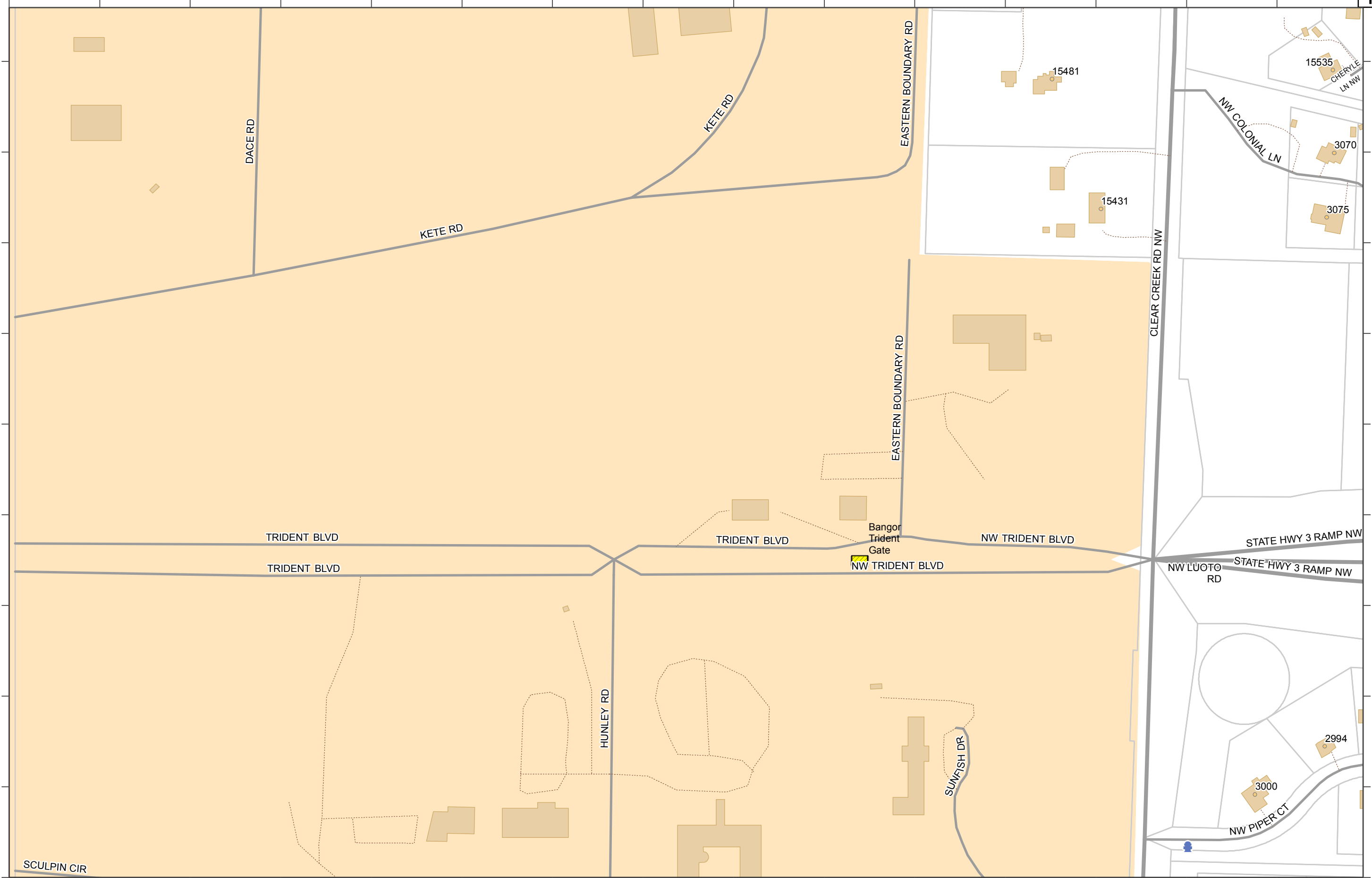


To Page 36

DRAFT

To Page 14

15



To Page 37

SCULPIN CIR

0 200 400 Feet

To Page 16

1 inch = 200 feet

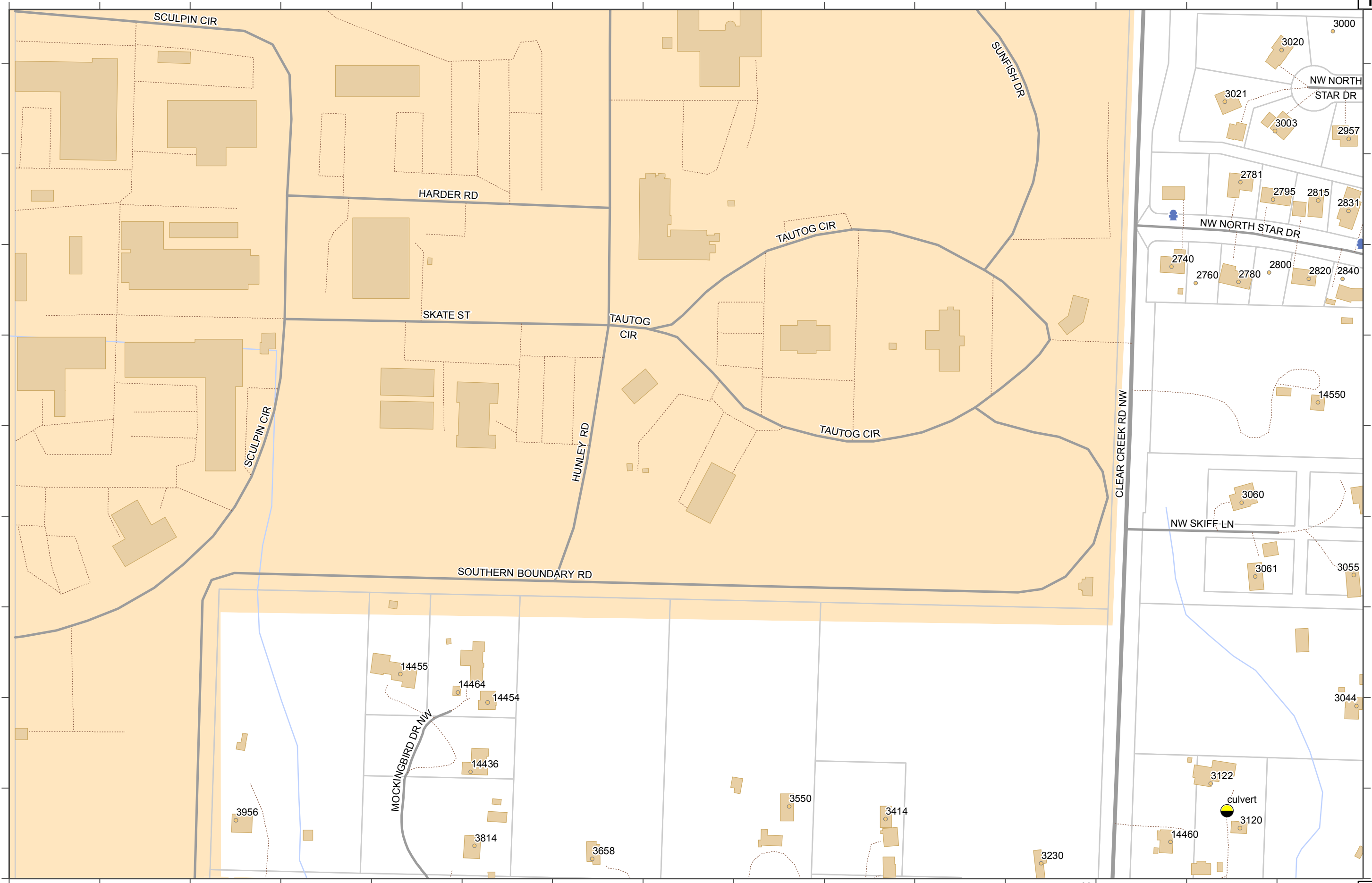


15



DRAFT

To Page 15



0 200 400 Feet

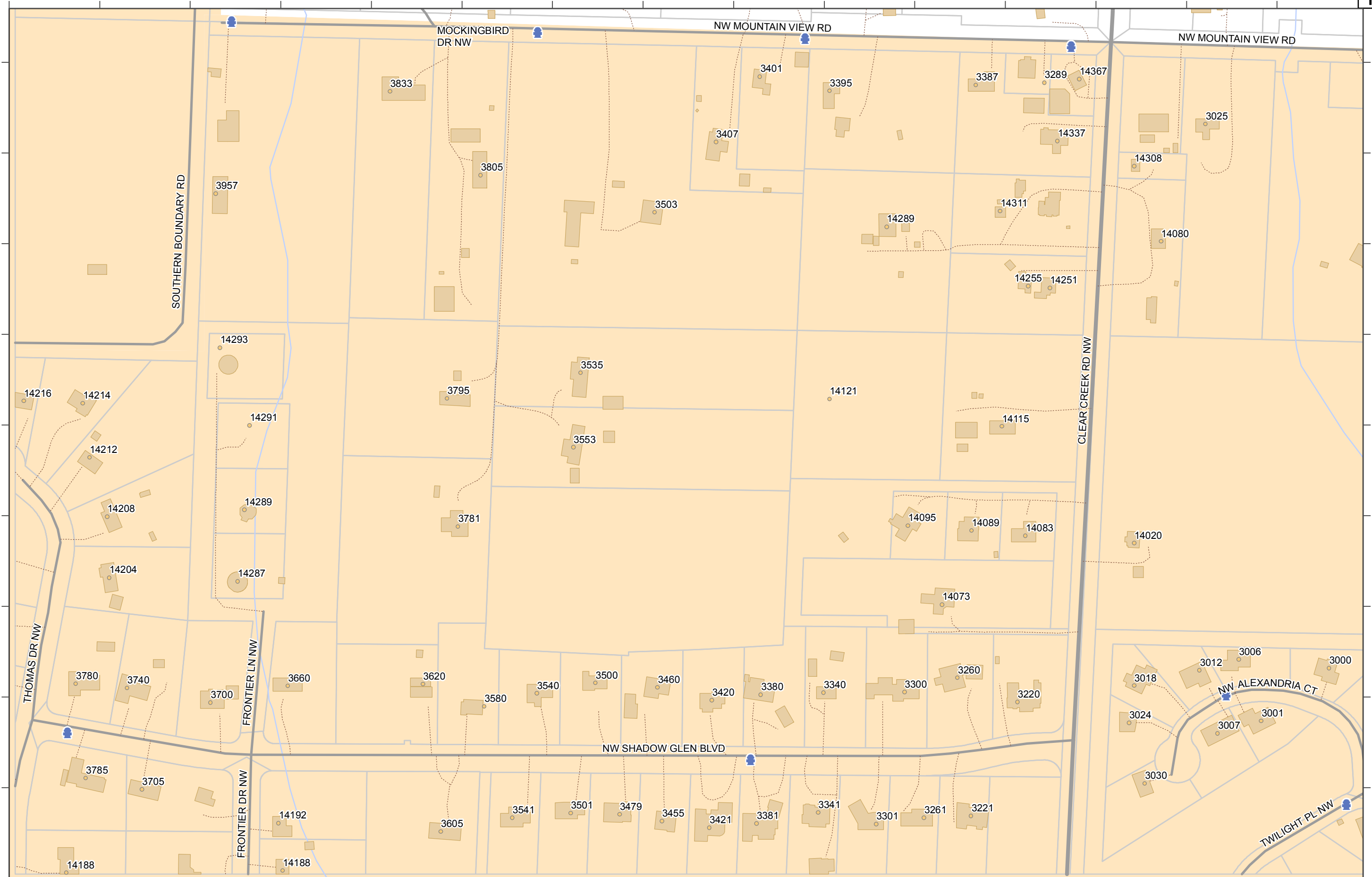
To Page 17

1 inch = 200 feet



To Page 38

DRAFT



To Page 39

0 200 400 Feet

1 inch = 200 feet



DRAFT

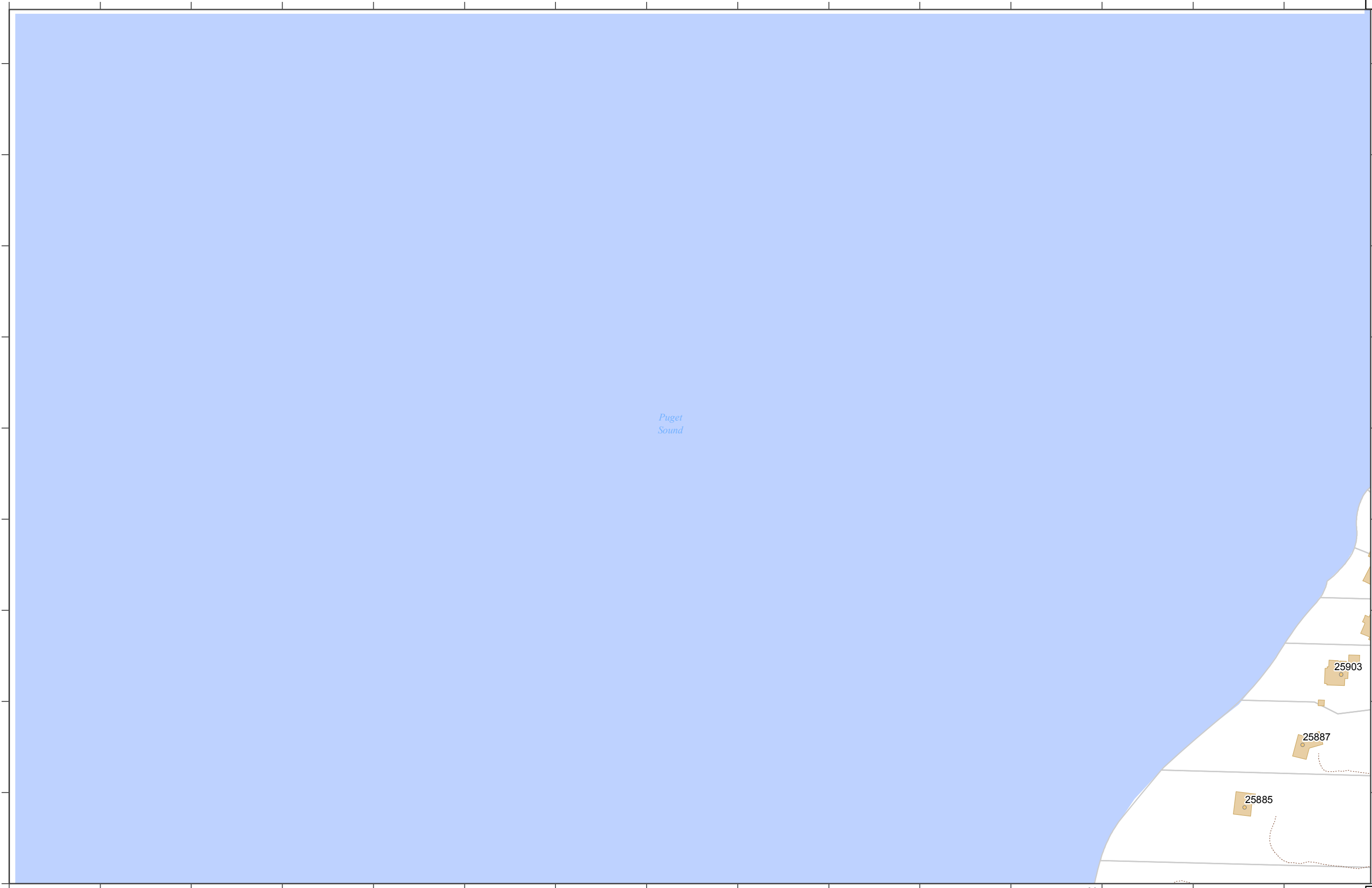
*Puget Sound*

To Page 41

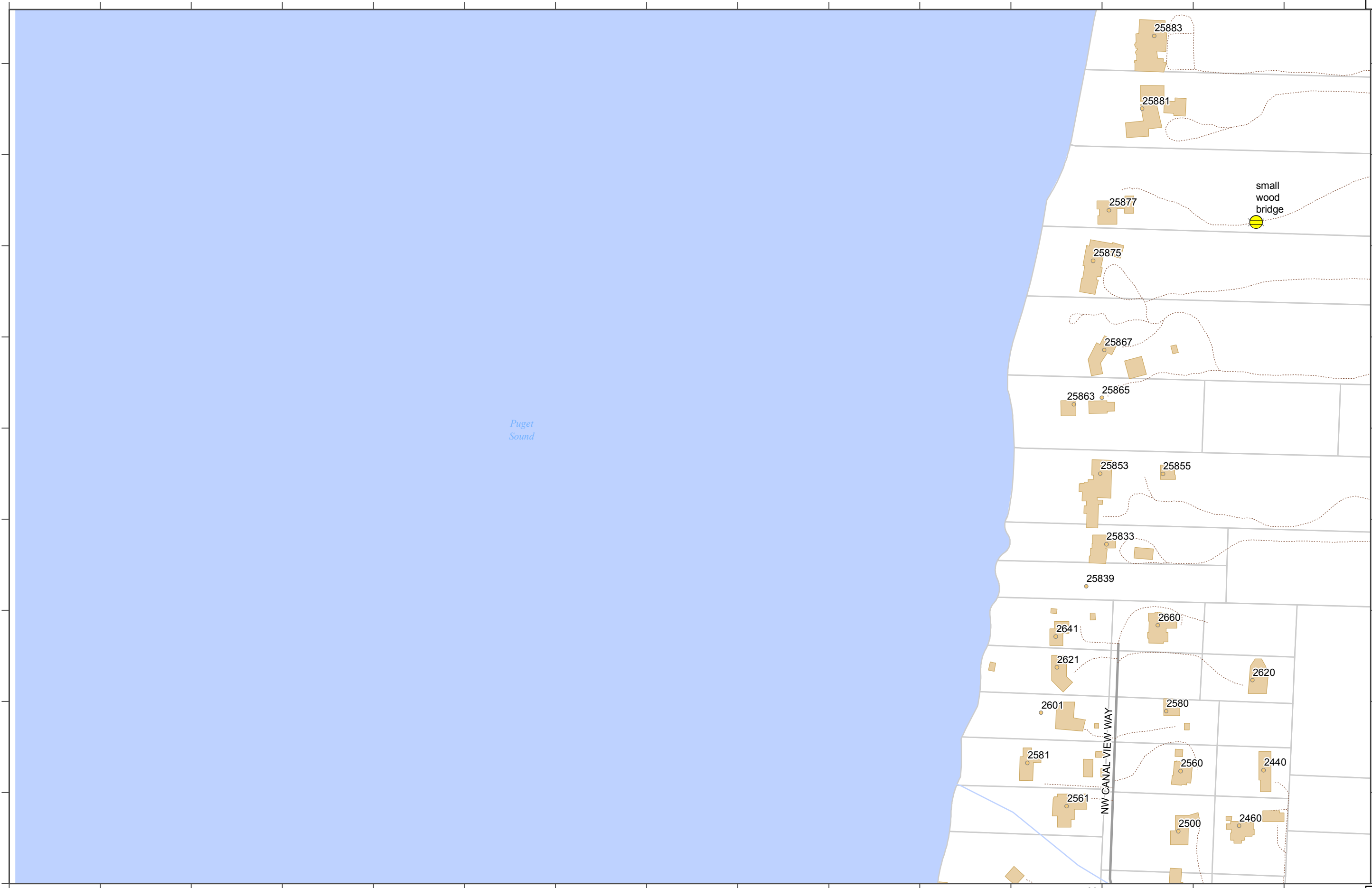
0 200 400 Feet

To Page 19

1 inch = 200 feet



DRAFT



Puget Sound

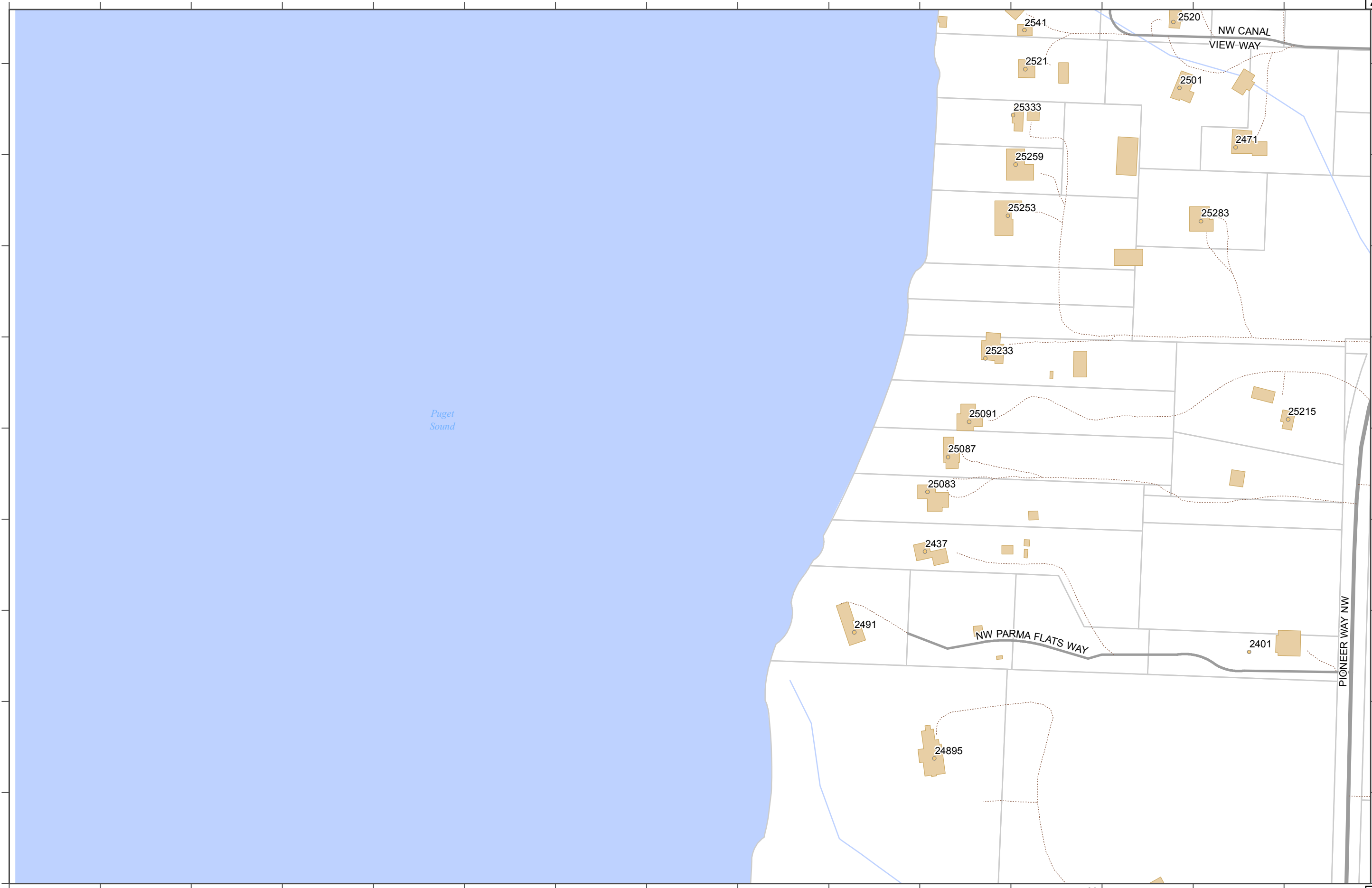
To Page 42

0 200 400 Feet

1 inch = 200 feet



DRAFT

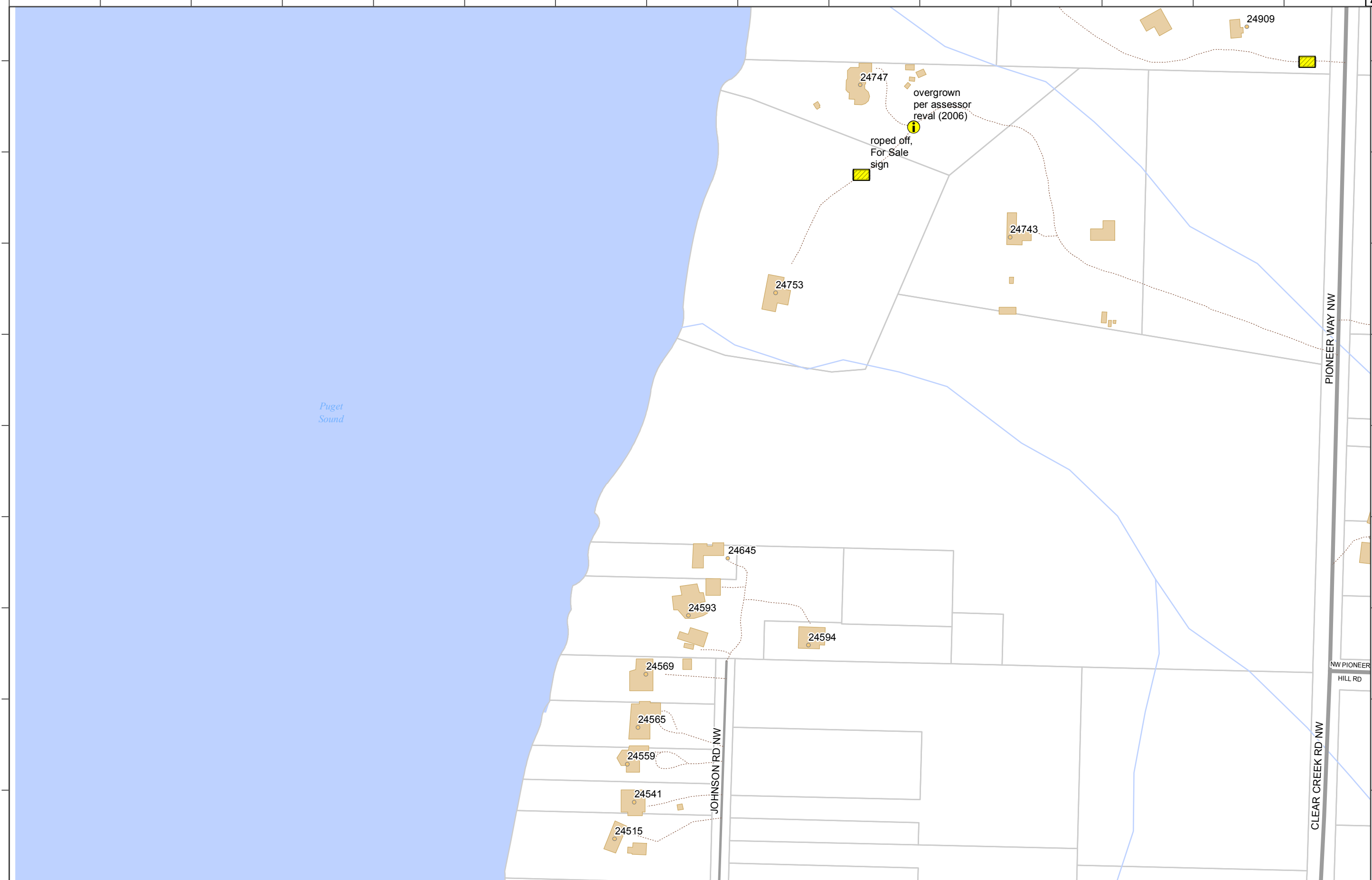


0 200 400 Feet



DRAFT

To Page 20



Puget Sound

PIONEER WAY NW

JOHNSON RD NW

NW PIONEER HILL RD

CLEAR CREEK RD NW

To Page 44

0 200 400 Feet

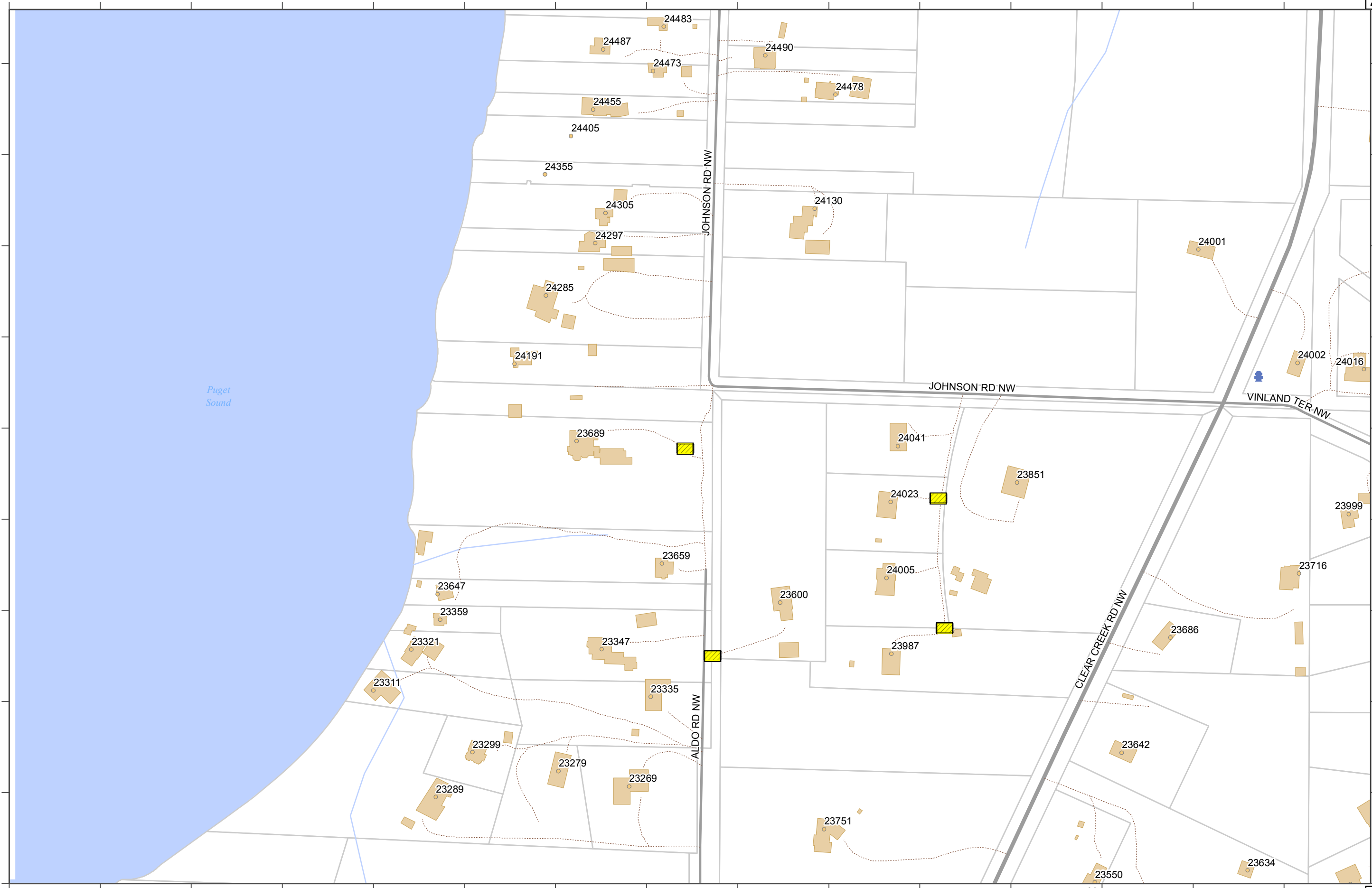
To Page 22

1 inch = 200 feet



DRAFT

To Page 21



0 200 400 Feet

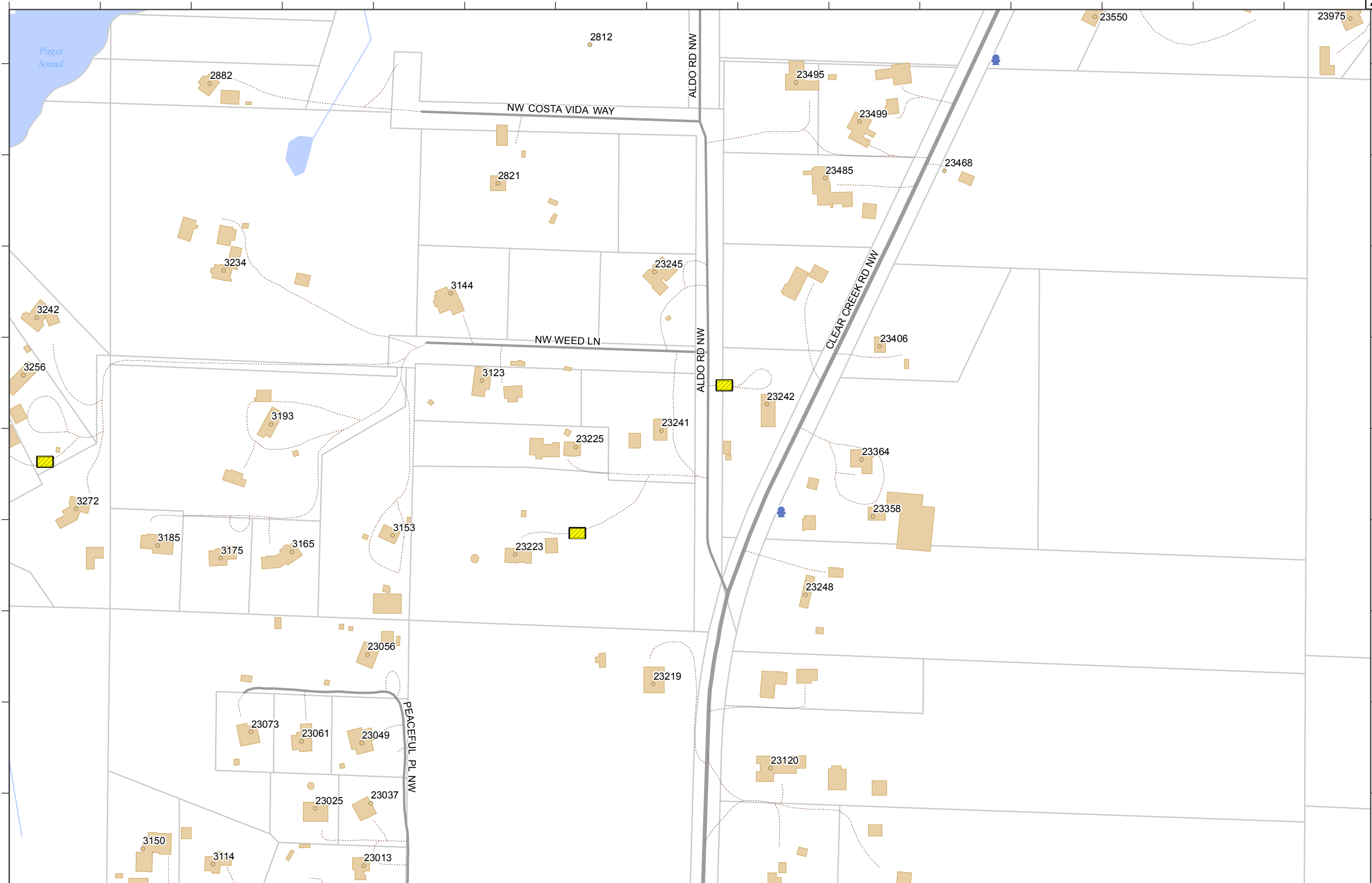
To Page 23

1 inch = 200 feet

To Page 45

DRAFT

To Page 22



To Page 1

To Page 46

To Page 24

1 inch = 200 feet



0 200 400 Feet

Puget Sound

NW COSTA VIDA WAY

NW WEED LN

ALDO RD NW

ALDO RD NW

CLEAR CREEK RD NW

PEACEFUL PL NW

2812

2882

2821

3234

3242

3256

3272

3185

3175

3165

3193

3153

3144

3123

23225

23223

23241

23245

23219

23073

23061

23049

23025

23037

3150

3114

23013

23120

23248

23358

23364

23242

23406

23485

23499

23495

23468

23550

23975





To Page 2

To Page 47

0 200 400 Feet

To Page 25

1 inch = 200 feet



DRAFT

To Page 3

To Page 24



0 200 400 Feet

To Page 26

1 inch = 200 feet



To Page 48

DRAFT

To Page 4

To Page 25



0 200 400 Feet

To Page 27

1 inch = 200 feet



To Page 49

DRAFT

To Page 5

To Page 26



EASTERN BOUNDARY RD

EASTERN BOUNDARY RD

EASTERN BOUNDARY RD

EASTERN BOUNDARY RD

CLEAR CREEK RD NW

NW RUDE RD

NW BACK FORTY LN

AMMON LN NW

21109

2746

2718

2588

2540

2505

2585

20959

2352

2340

2376

2414

20900

2402

20739

2367

2401

2413

0 200 400 Feet

To Page 28

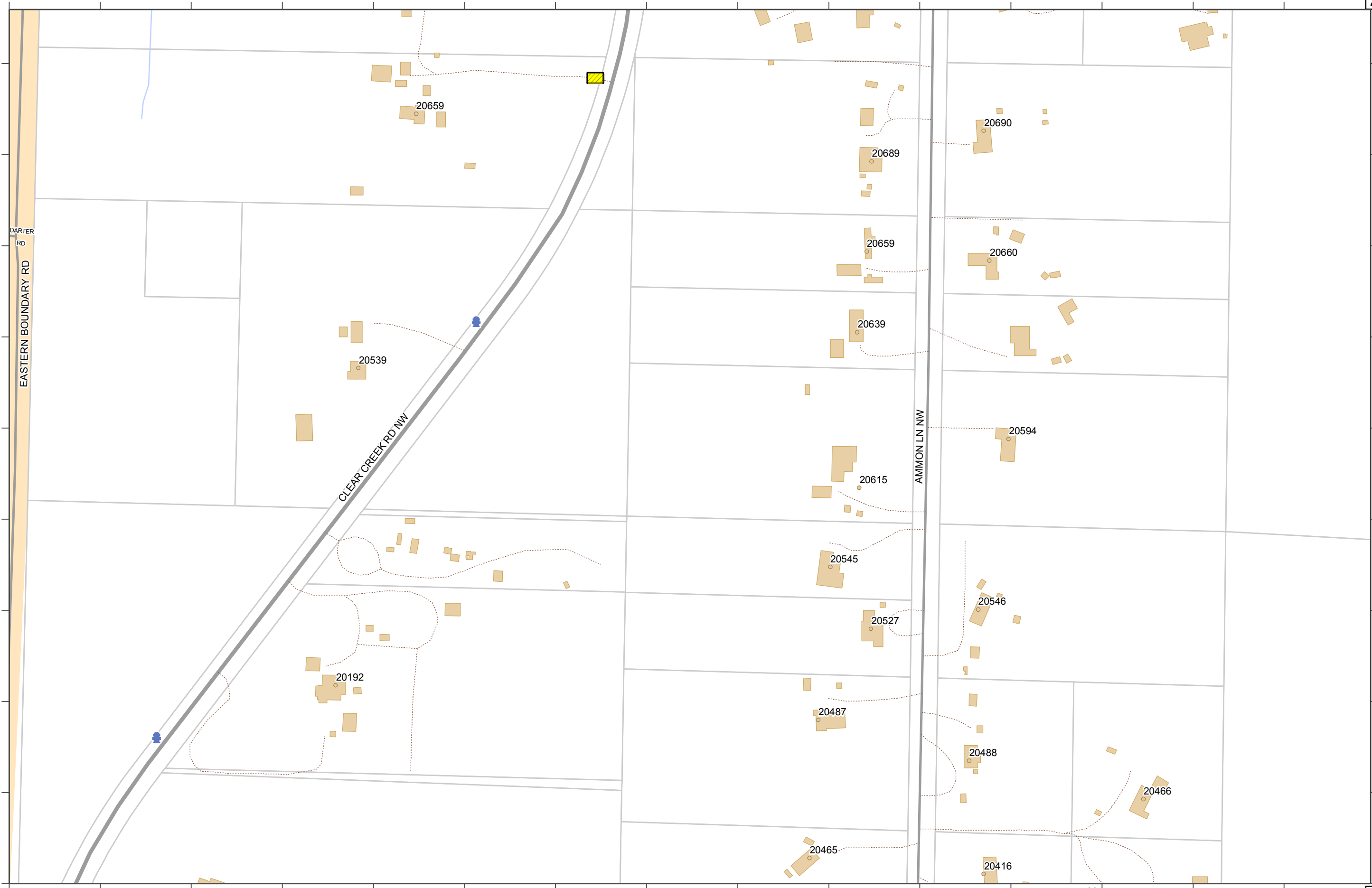
1 inch = 200 feet



DRAFT

To Page 6

To Page 27



To Page 29

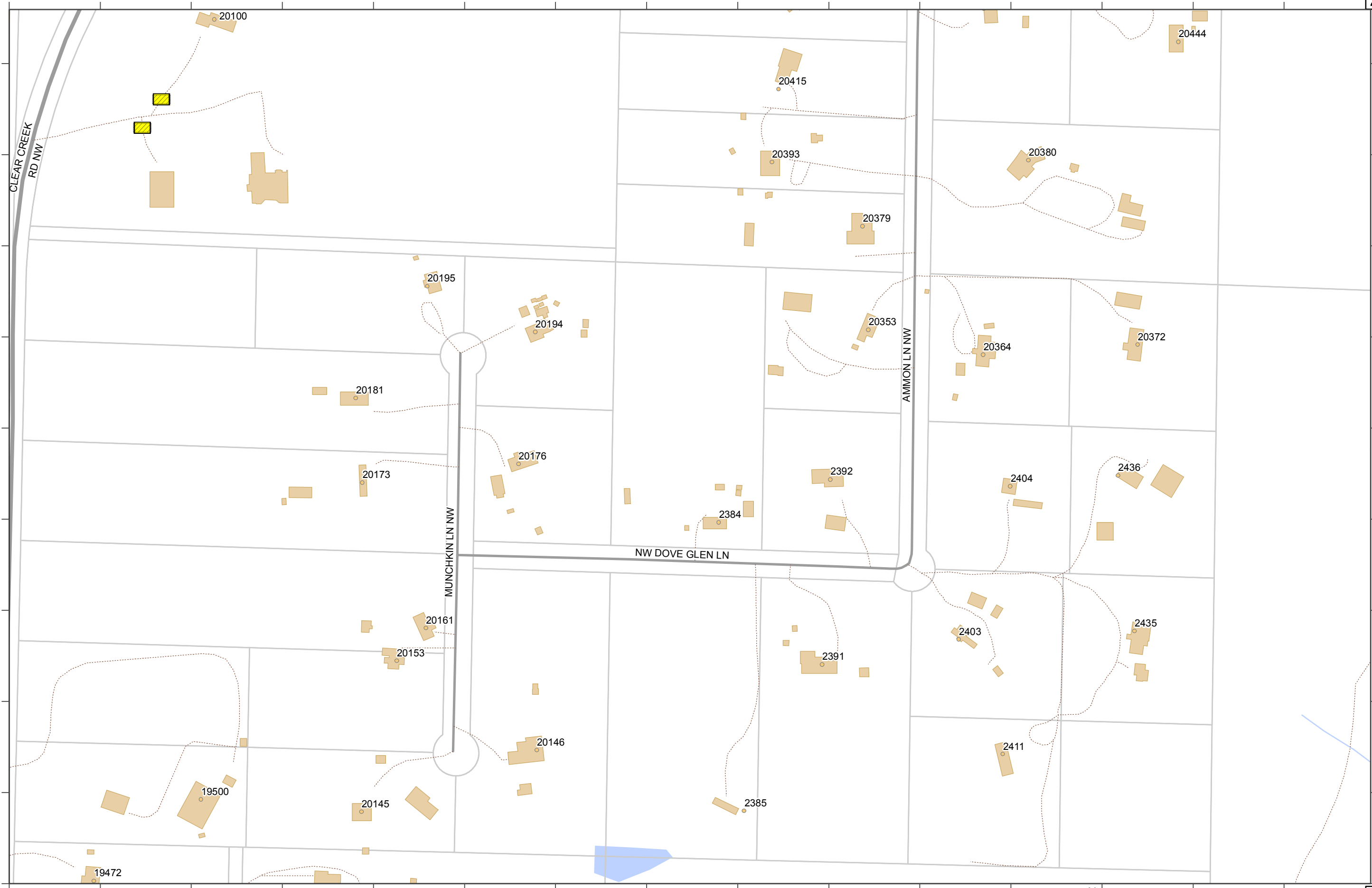
1 inch = 200 feet



To Page 51

DRAFT

To Page 28



To Page 7

To Page 52

0 200 400 Feet

To Page 30

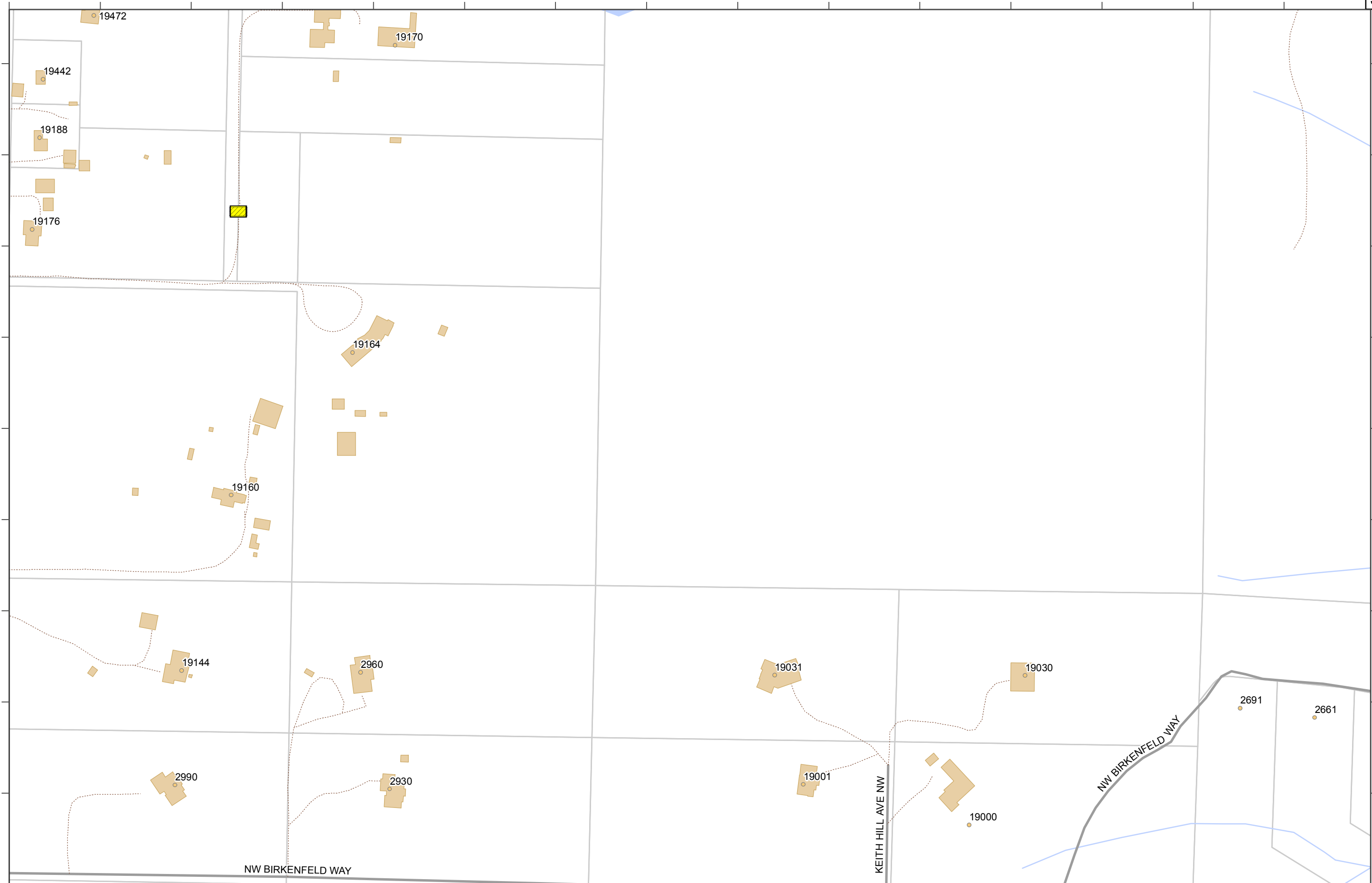
1 inch = 200 feet



DRAFT

To Page 8

To Page 53



0 200 400 Feet

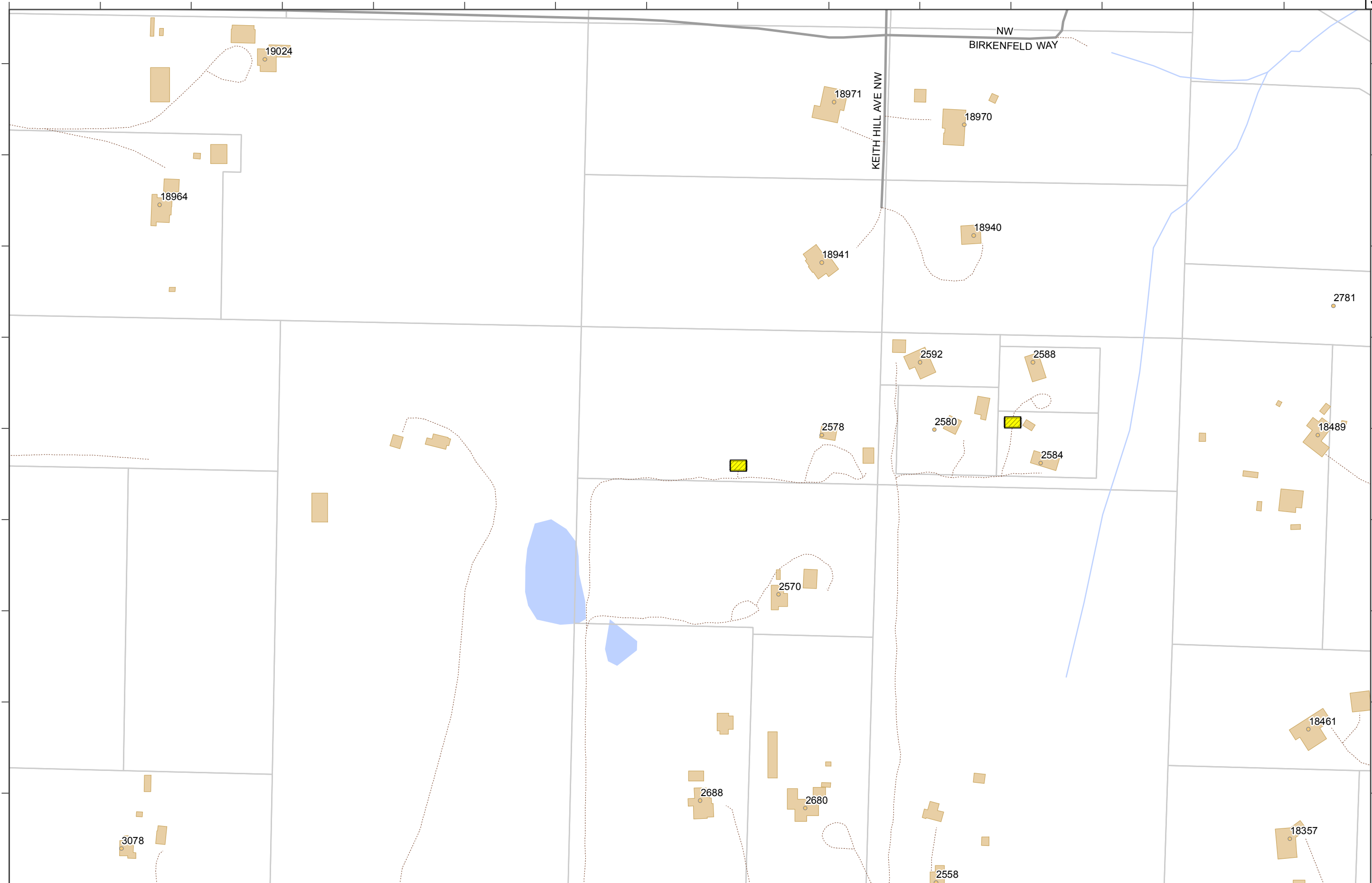
To Page 31

1 inch = 200 feet



DRAFT

To Page 30



To Page 9

To Page 54

0 200 400 Feet

To Page 32

1 inch = 200 feet





DRAFT

To Page 10

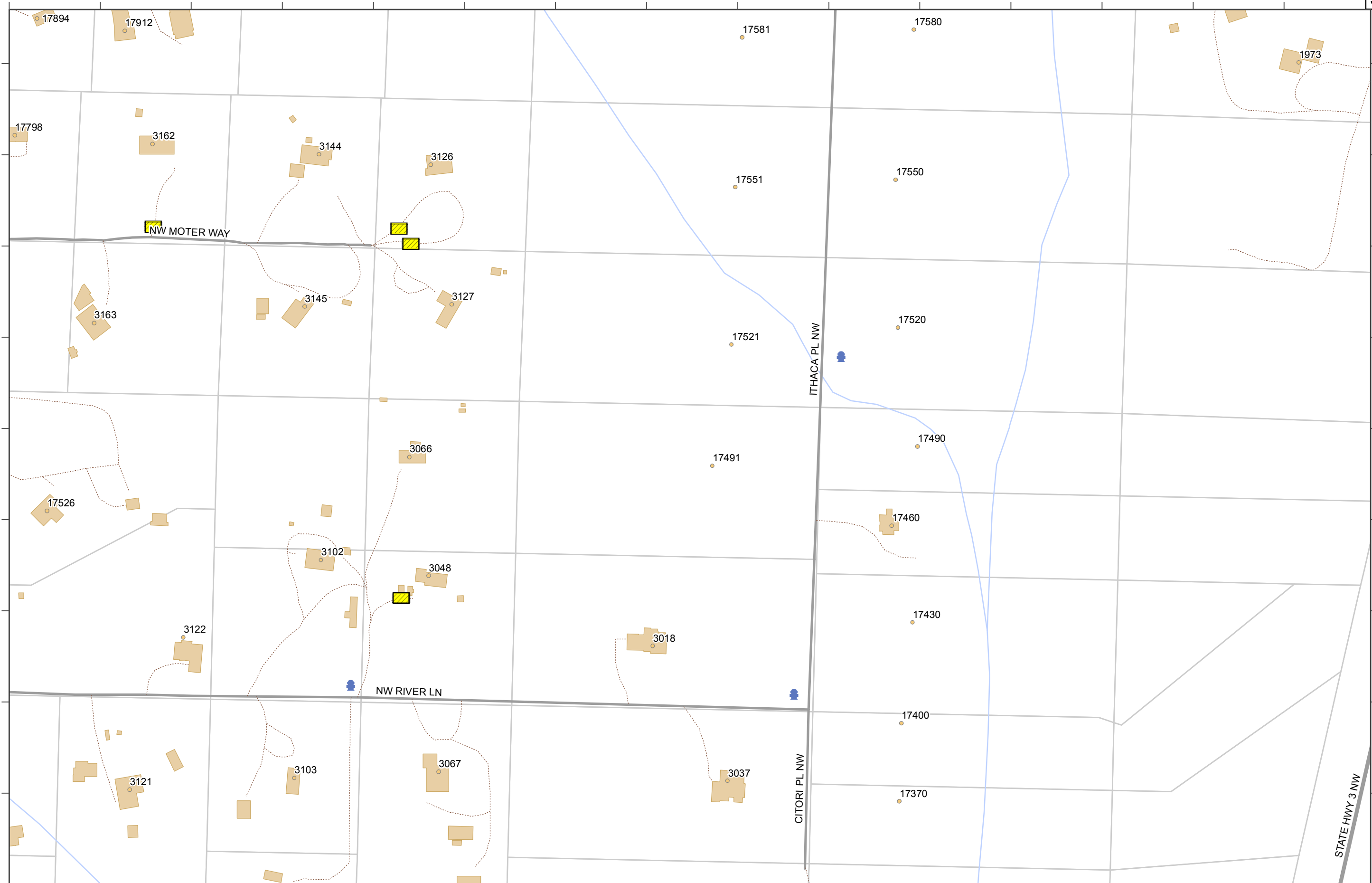
To Page 55



DRAFT

To Page 32

33



To Page 11

To Page 56

0 200 400 Feet

To Page 34

1 inch = 200 feet



33

DRAFT

To Page 33

34

To Page 12

To Page 57

To Page 35

1 inch = 200 feet

34



NW BETH LN

STATE HWY 3 NW

STATE HWY 3 NW

0 200 400 Feet

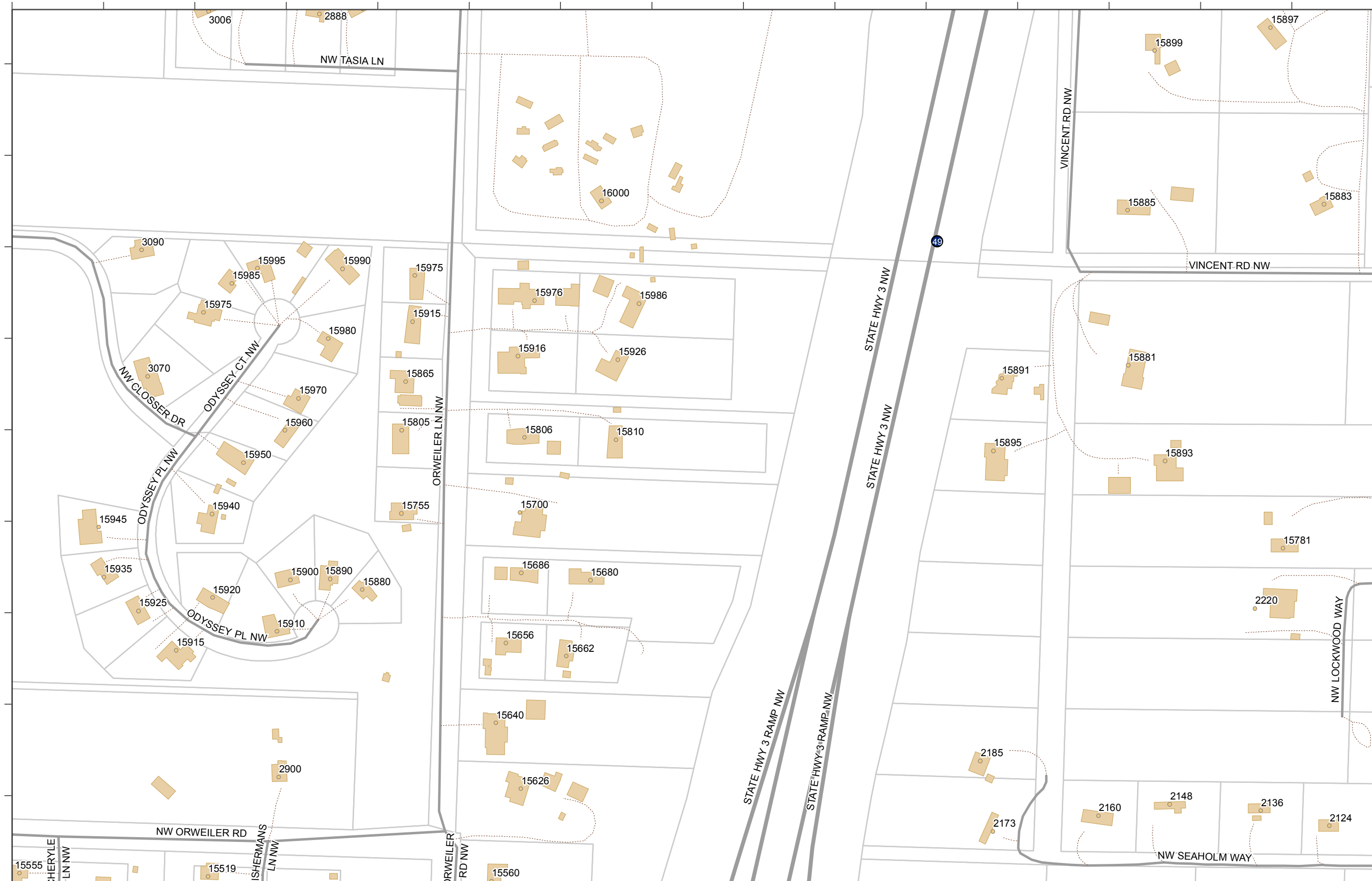


DRAFT

To Page 13

To Page 58



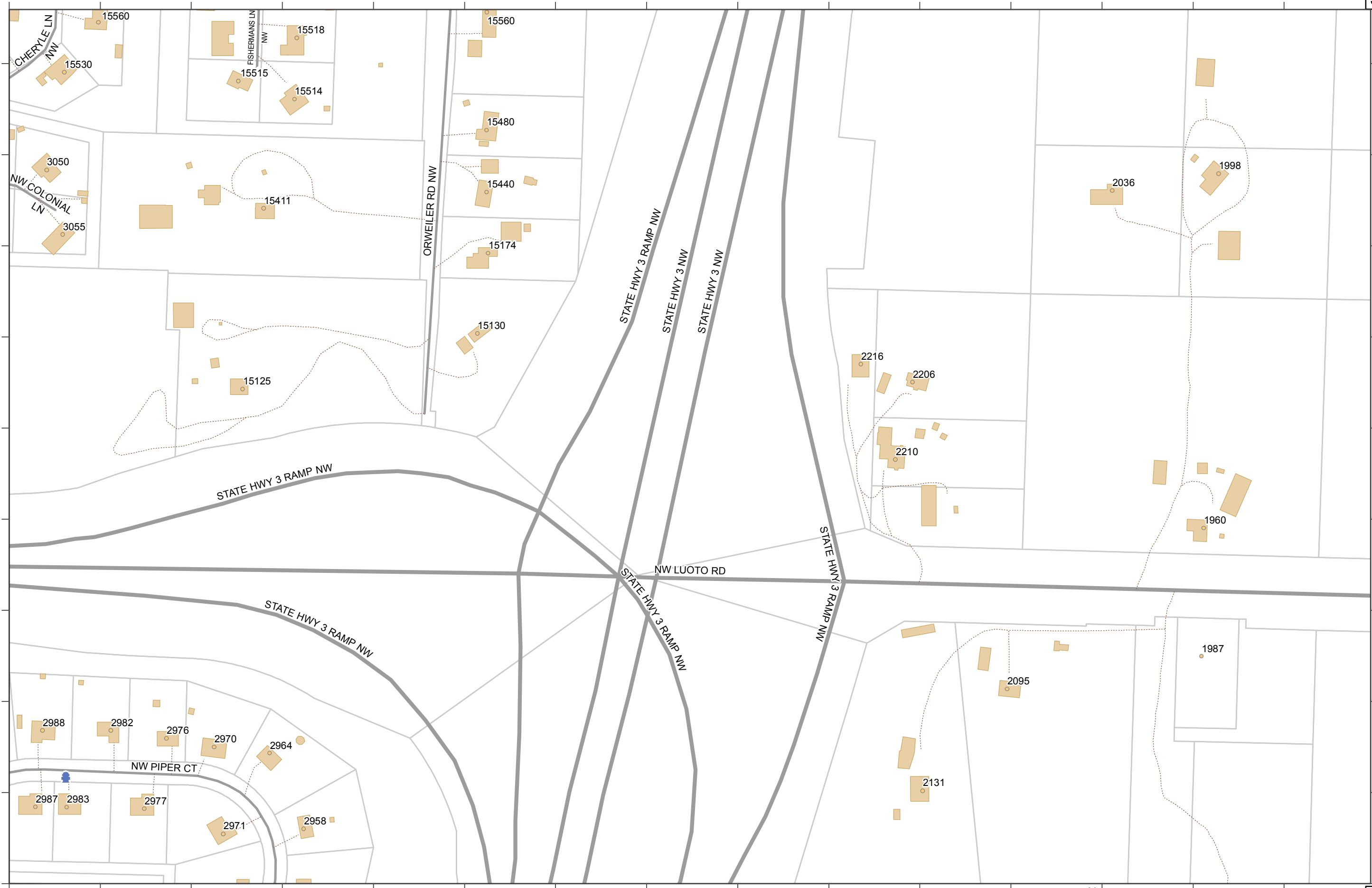


DRAFT

To Page 36

To Page 15

To Page 60



0 200 400 Feet

To Page 38

1 inch = 200 feet



DRAFT

To Page 16

To Page 37



0 200 400 Feet

To Page 39

1 inch = 200 feet

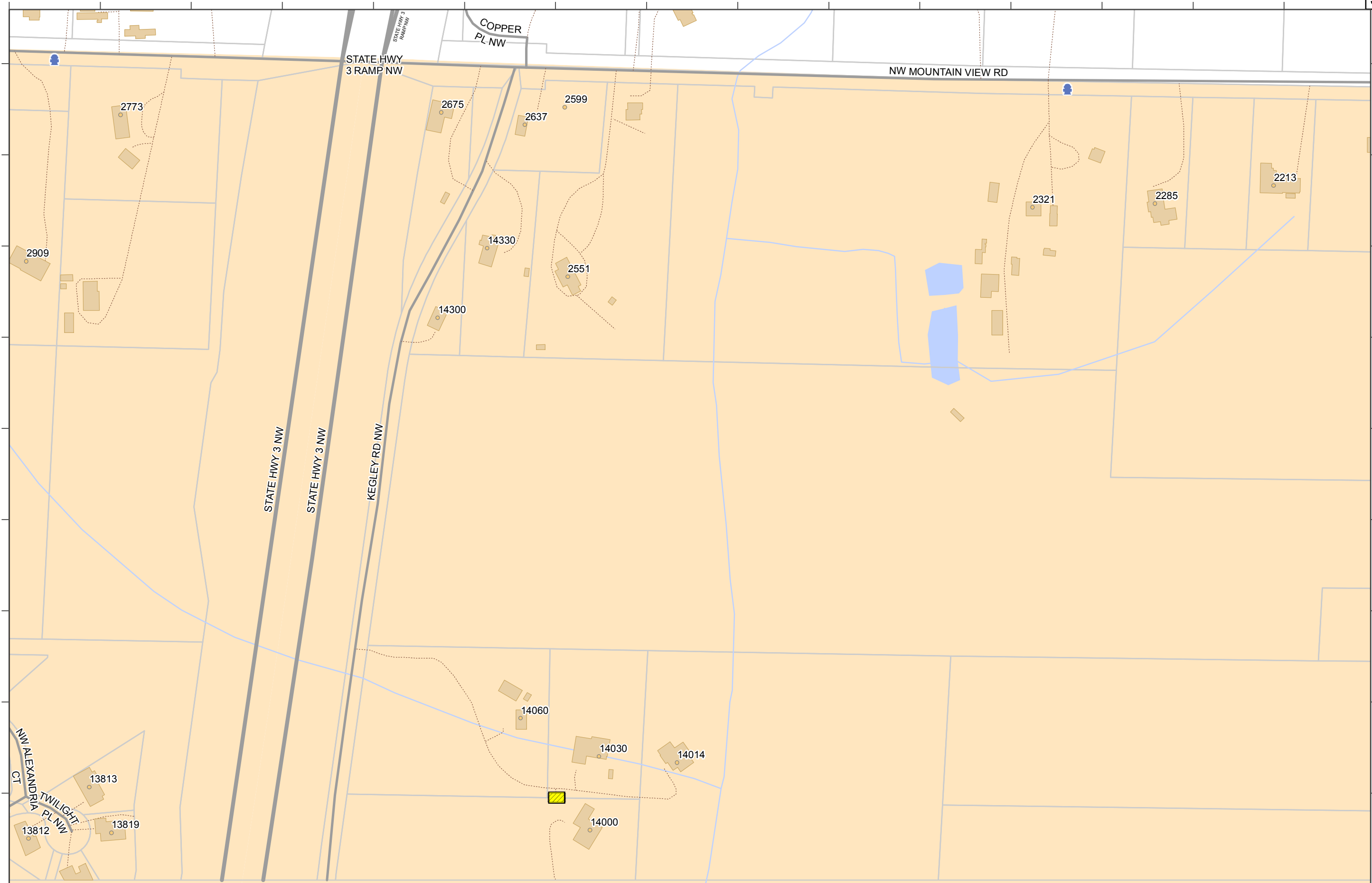


To Page 61

DRAFT

To Page 17

To Page 38



0 200 400 Feet

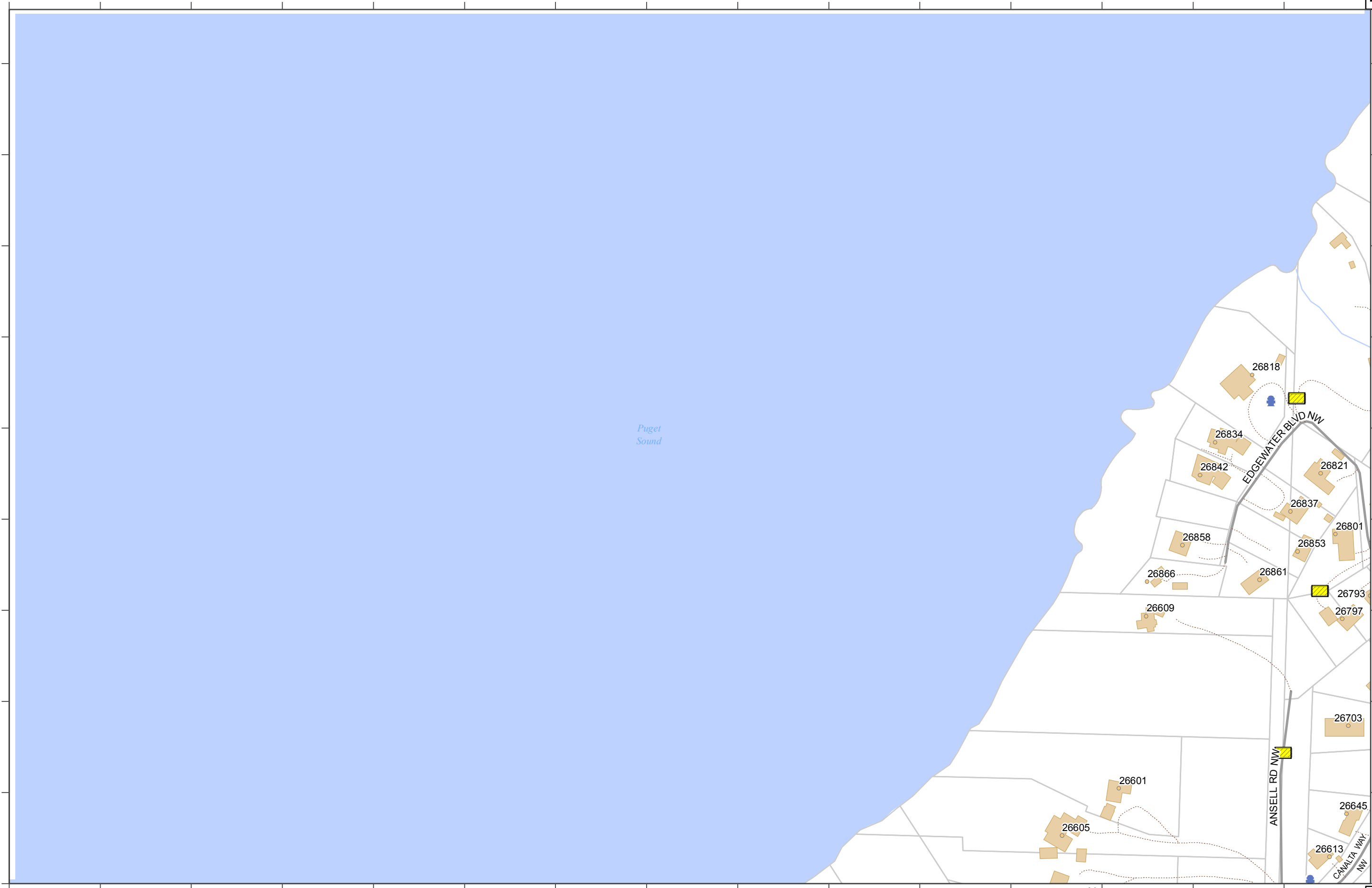
1 inch = 200 feet



To Page 62



DRAFT



Puget Sound

EDGEWATER BLVD NW

ANSELL RD NW

CAMALTA WAY NW

0 200 400 Feet

To Page 41

1 inch = 200 feet

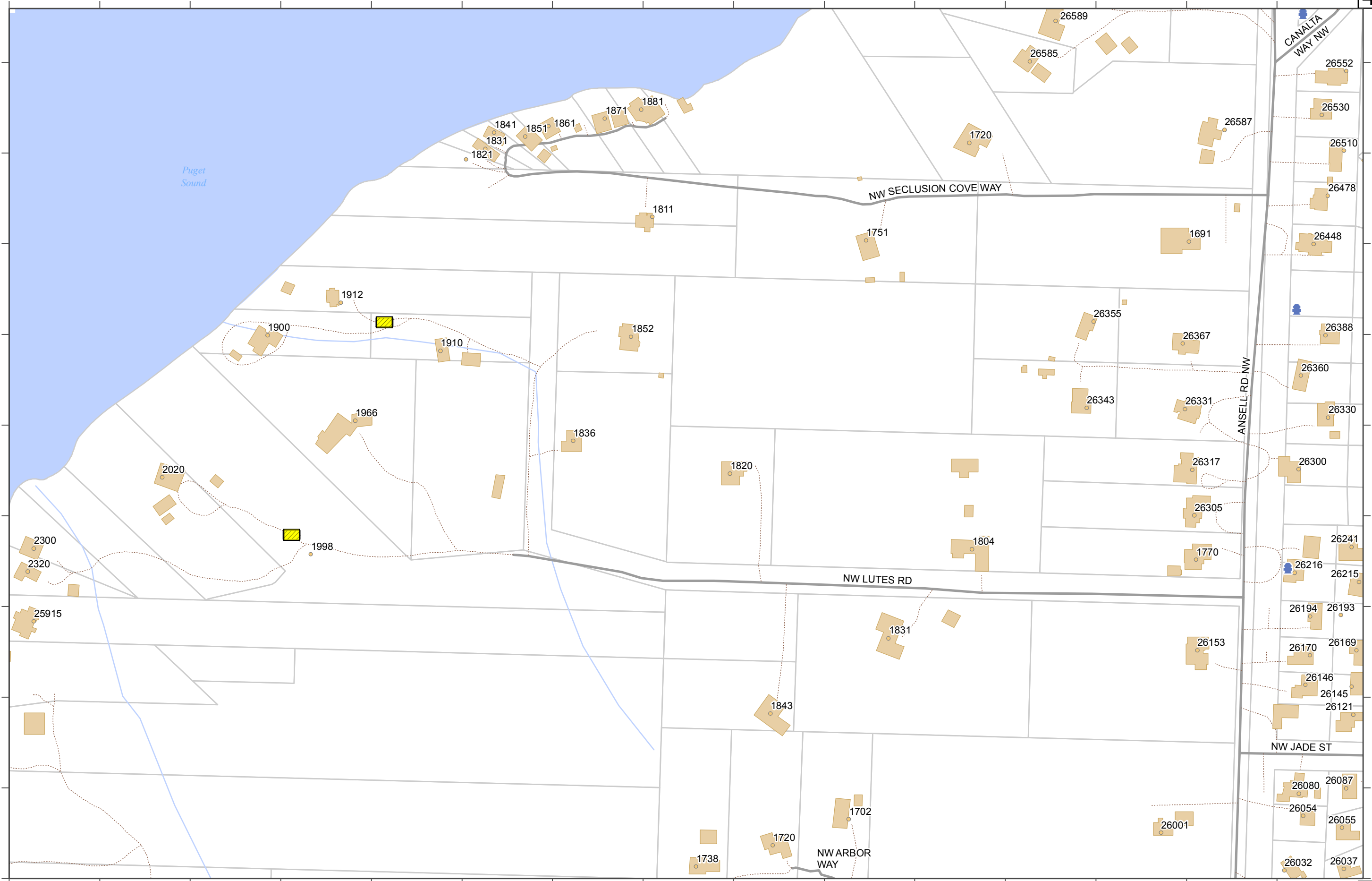


To Page 64

DRAFT

To Page 18

To Page 40



0 200 400 Feet

To Page 42

1 inch = 200 feet



To Page 65

DRAFT

To Page 19

To Page 41



To Page 43

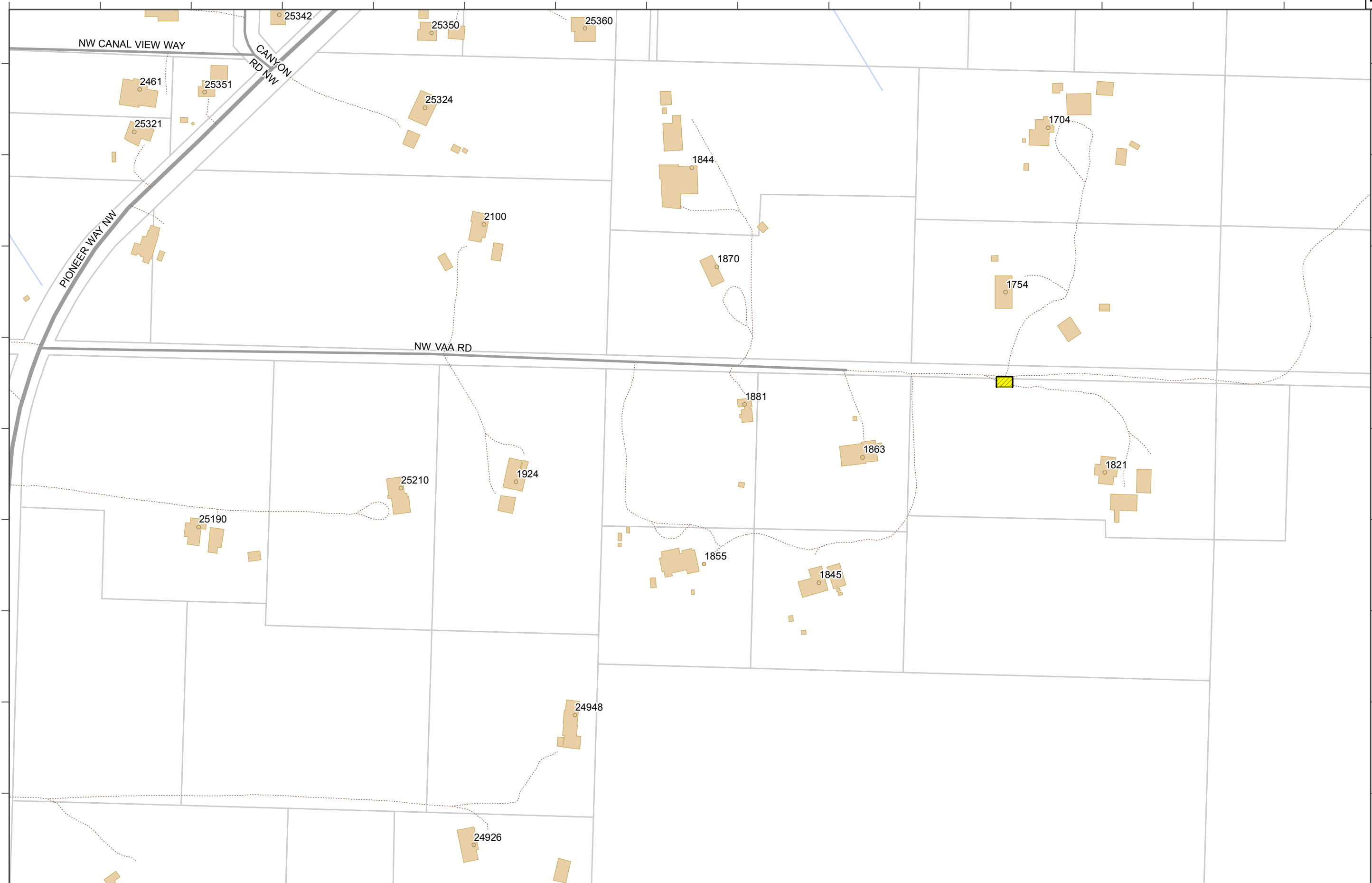
1 inch = 200 feet



To Page 66

DRAFT

To Page 42



To Page 20

To Page 67

To Page 44

1 inch = 200 feet



DRAFT

To Page 21

To Page 68



0 200 400 Feet

To Page 45

1 inch = 200 feet



DRAFT

To Page 44

To Page 22

To Page 69



0 200 400 Feet

To Page 46

1 inch = 200 feet



DRAFT

To Page 23

To Page 45



0 200 400 Feet

To Page 47

1 inch = 200 feet



To Page 70

DRAFT

To Page 24

To Page 46



To Page 71

To Page 48

1 inch = 200 feet



DRAFT

To Page 25

To Page 72



0 200 400 Feet

To Page 49

1 inch = 200 feet



DRAFT

To Page 26

To Page 48



0 200 400 Feet

To Page 50

1 inch = 200 feet

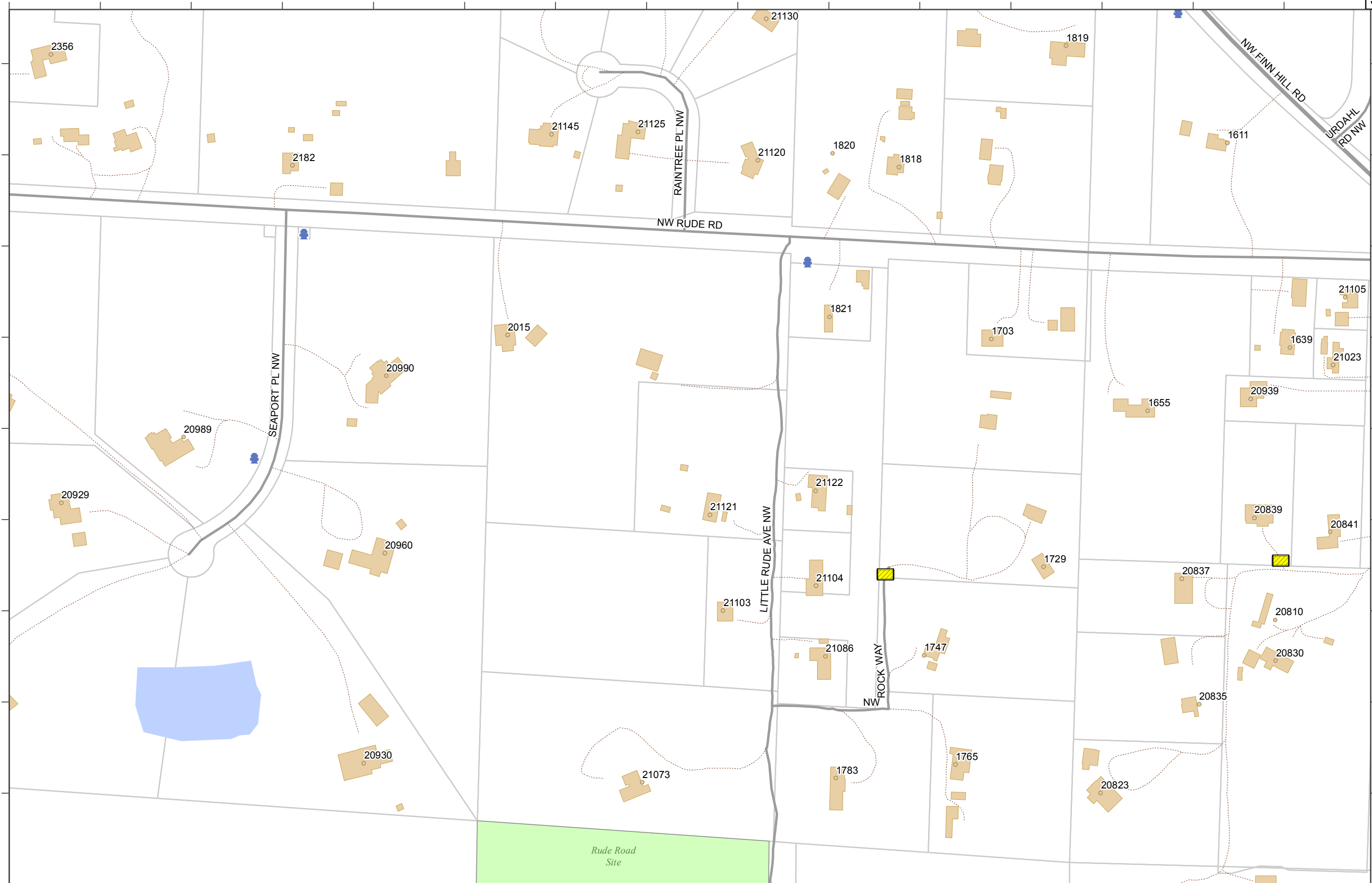


To Page 73

DRAFT

To Page 27

To Page 49



0 200 400 Feet

To Page 51

1 inch = 200 feet



To Page 74

DRAFT

To Page 28

To Page 50

51

Rude  
Road  
Site

LITTLE RUDE AVE NW

20811

STATE HWY  
3 RAMP NW

52

STATE HWY 3  
RAMP NW

STATE HWY 3 NW

STATE HWY 3 NW

To Page 75

0 200 400 Feet

To Page 52

1 inch = 200 feet

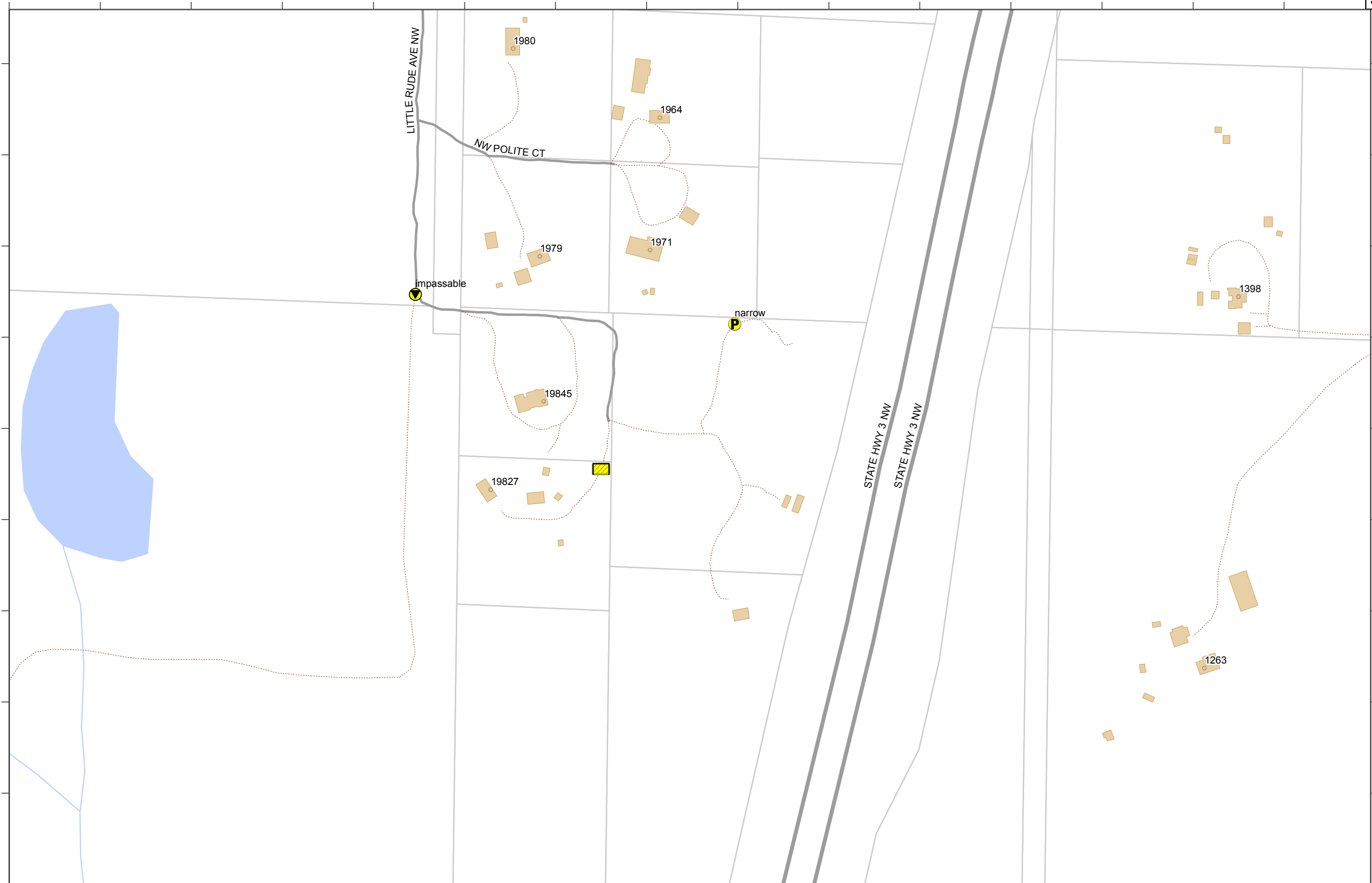


51

DRAFT

To Page 29

To Page 51



0 200 400 Feet

To Page 53

1 inch = 200 feet



To Page 76

DRAFT

To Page 30

To Page 52



To Page 54

1 inch = 200 feet

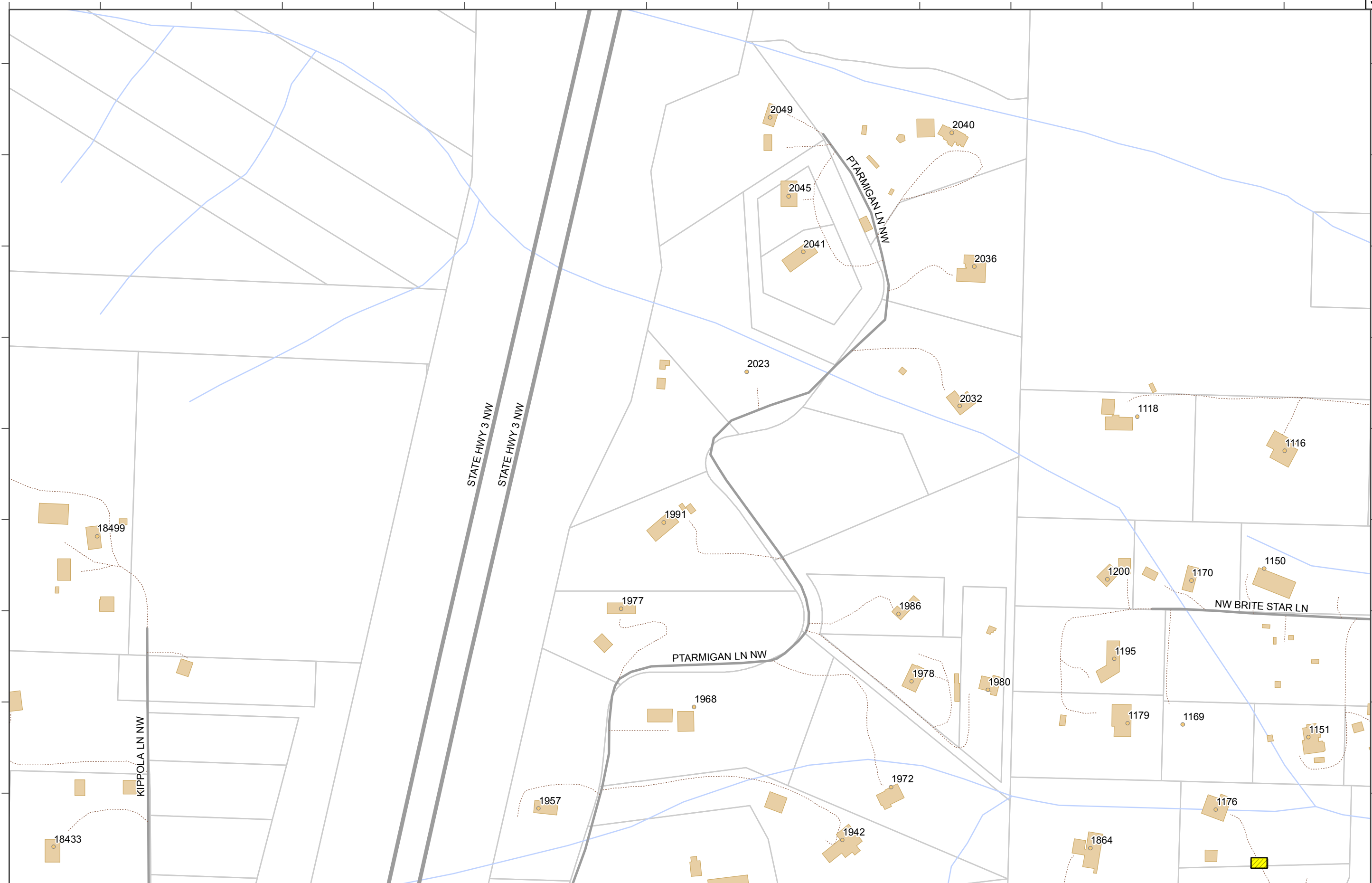


To Page 77

DRAFT

To Page 31

To Page 53



To Page 78

To Page 55

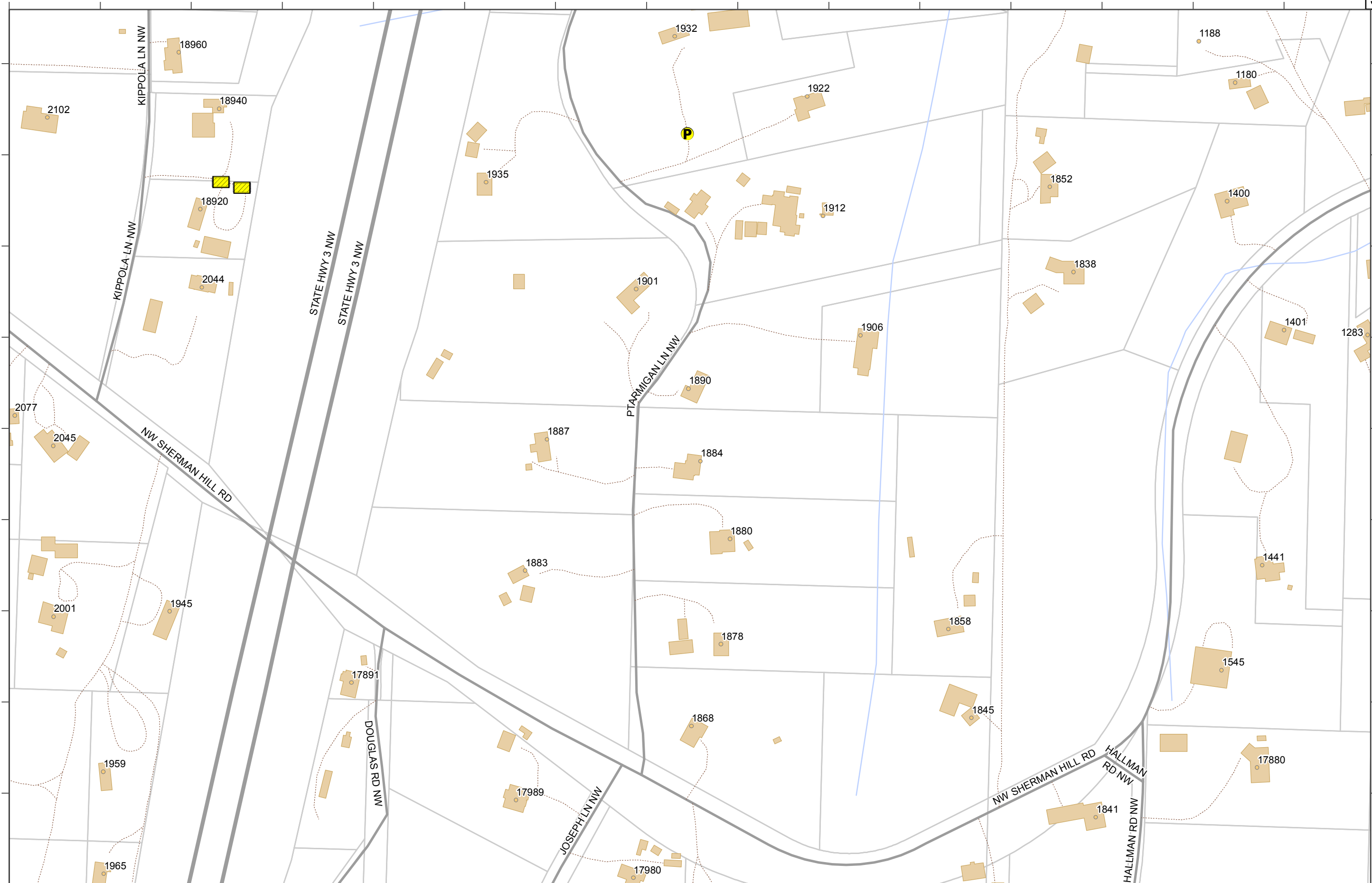
1 inch = 200 feet



DRAFT

To Page 32

To Page 54



To Page 79

To Page 56

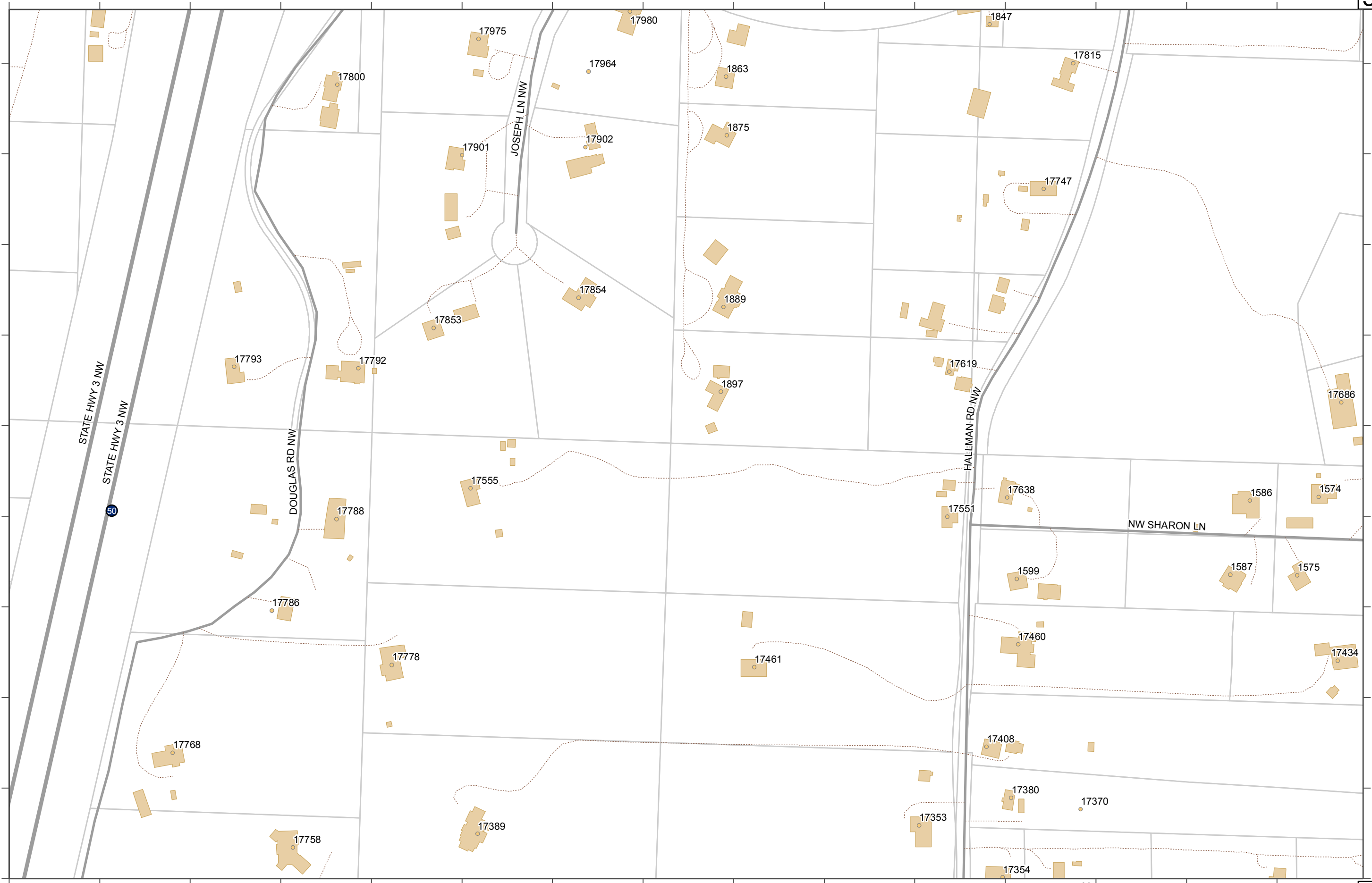
1 inch = 200 feet



DRAFT

To Page 33

To Page 55



To Page 80

0 200 400 Feet

To Page 57

1 inch = 200 feet

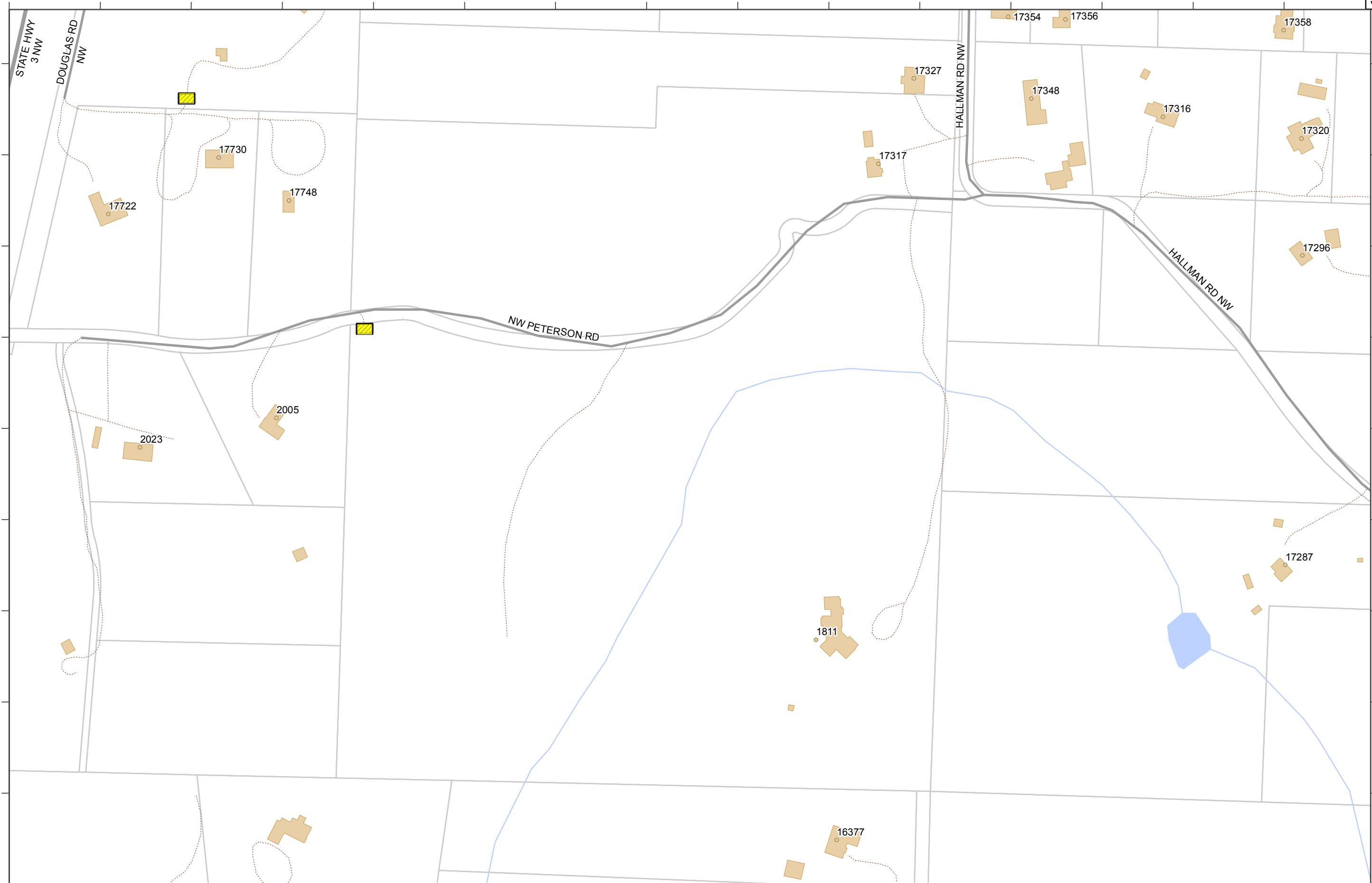


DRAFT

To Page 56

To Page 34

To Page 81



0 200 400 Feet

To Page 58

1 inch = 200 feet



DRAFT

To Page 35

To Page 82



0 200 400 Feet

To Page 59

1 inch = 200 feet



DRAFT

To Page 36

To Page 58



0 200 400 Feet

To Page 60

1 inch = 200 feet



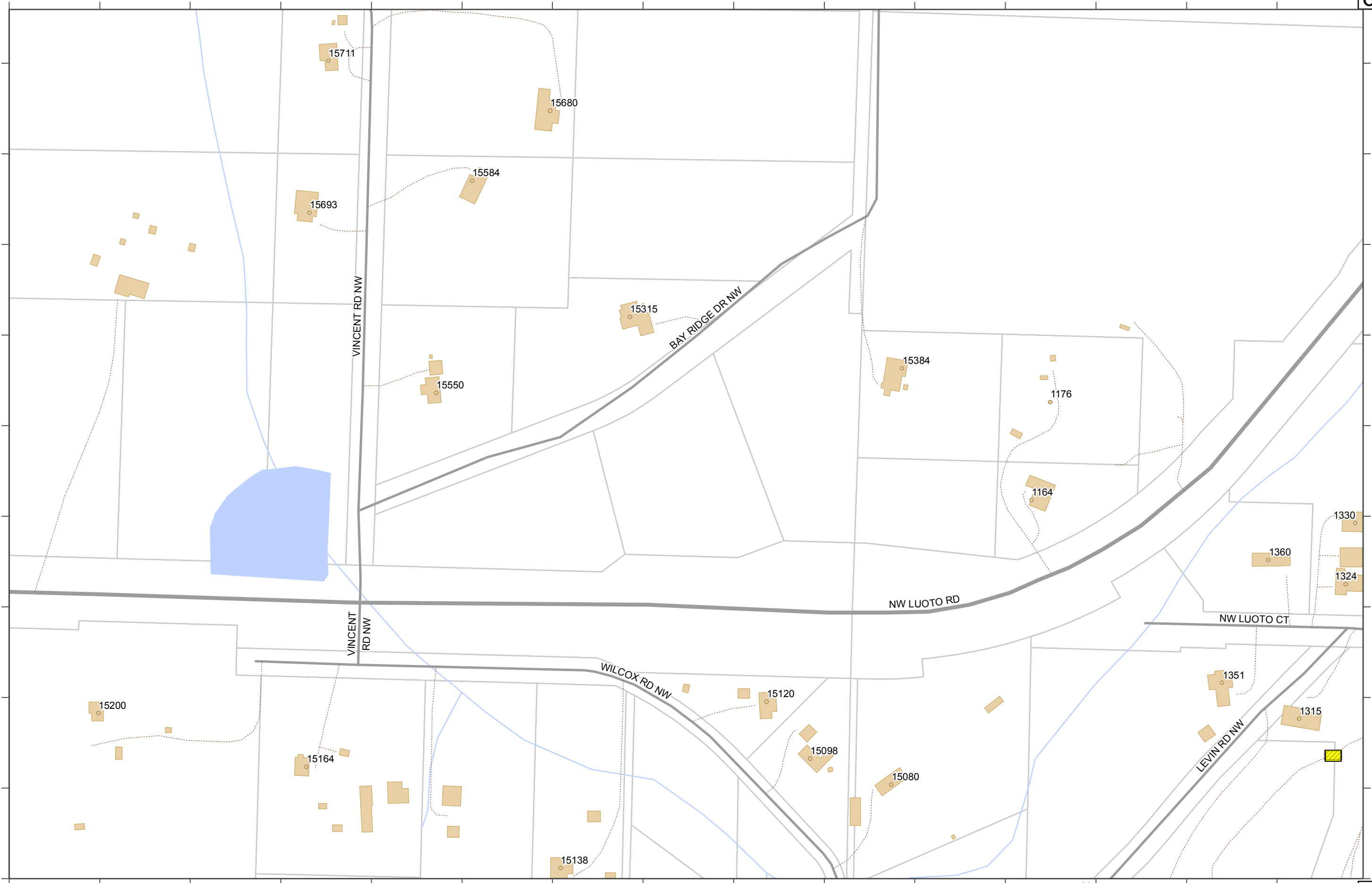
To Page 83

DRAFT

To Page 37

To Page 59

60



0 200 400 Feet

To Page 61

1 inch = 200 feet



60

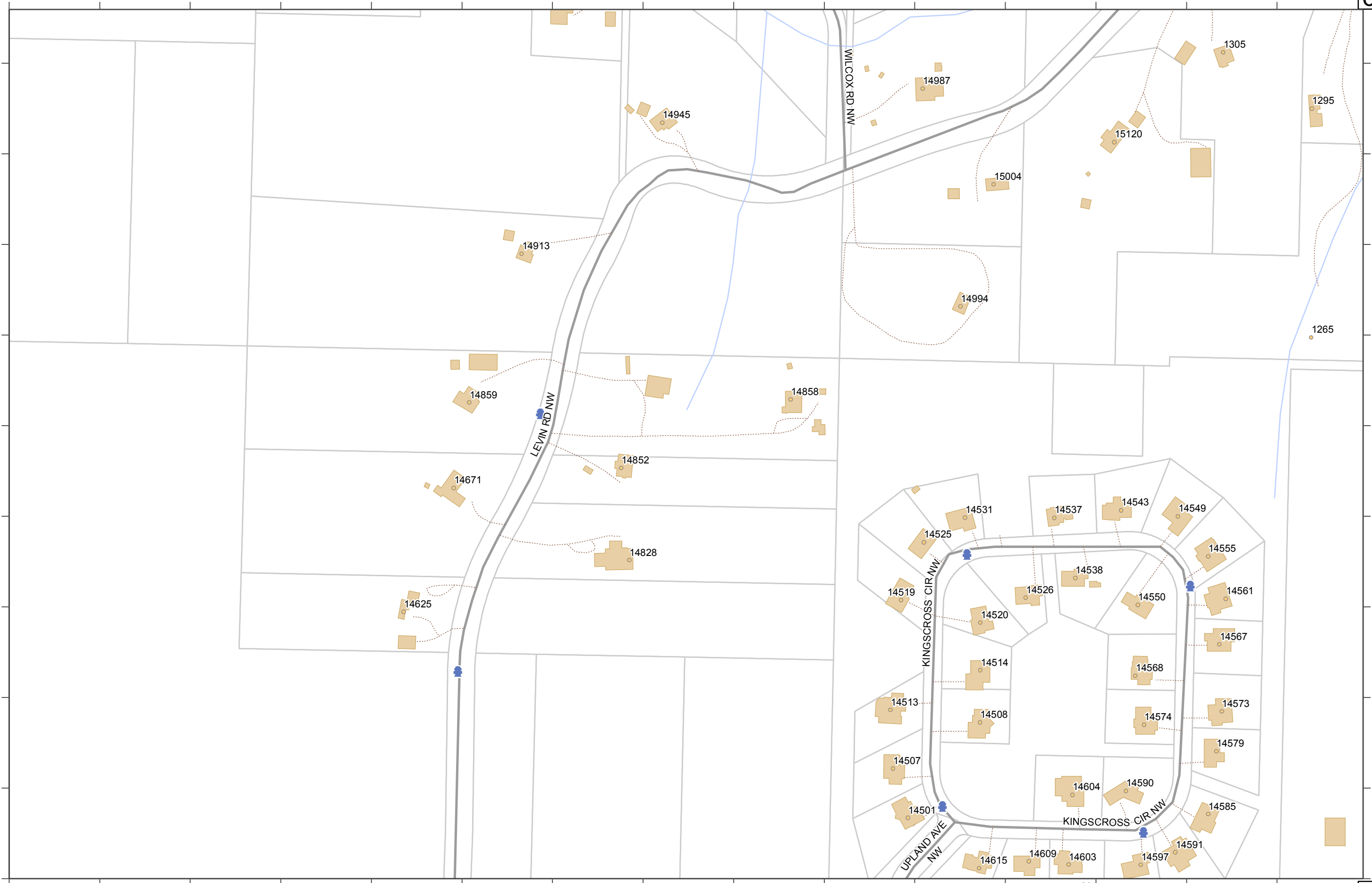
To Page 84

DRAFT

To Page 38

To Page 60

61



0 200 400 Feet

To Page 62

1 inch = 200 feet



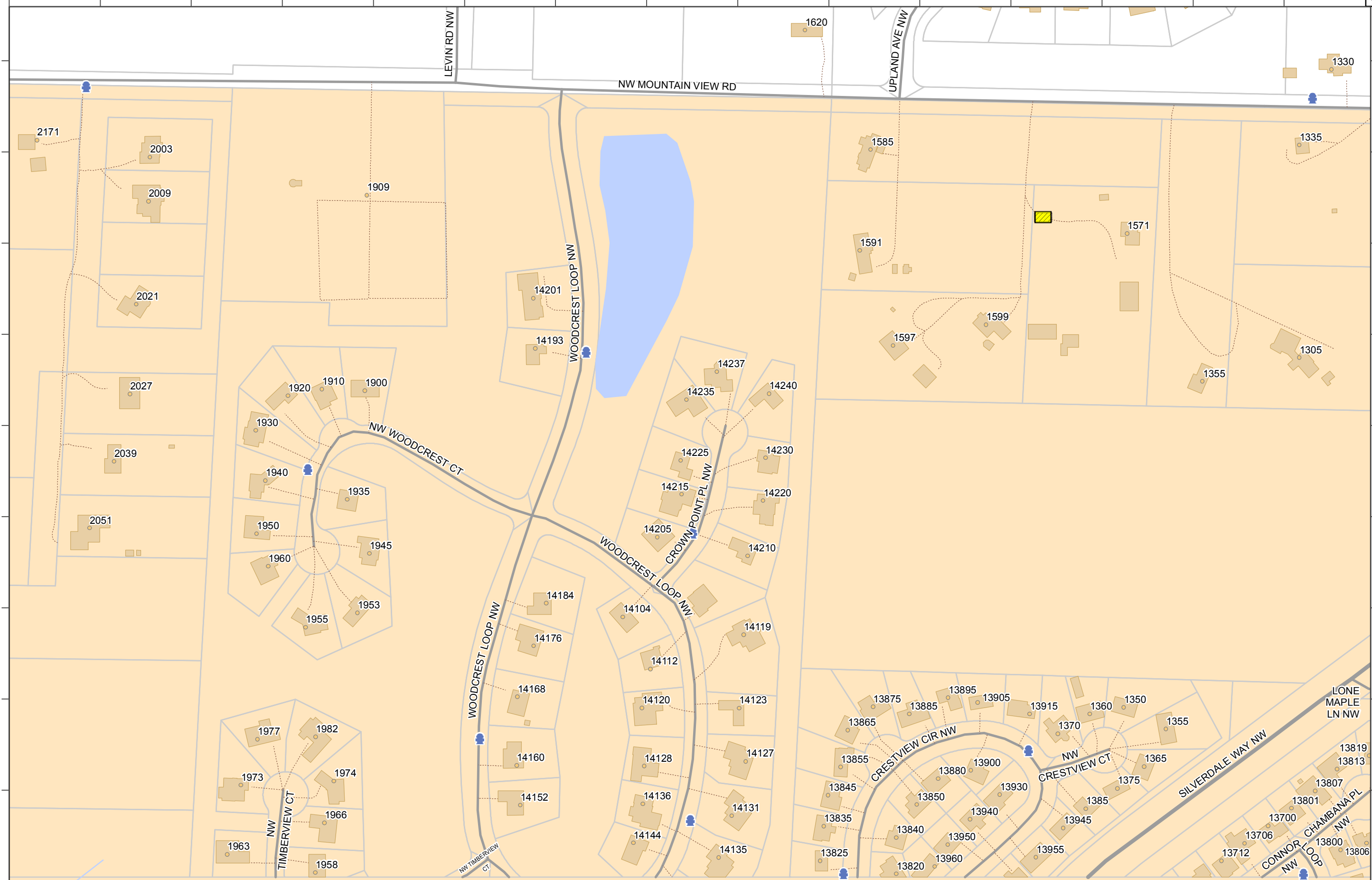
61

To Page 85

DRAFT

To Page 39

To Page 86

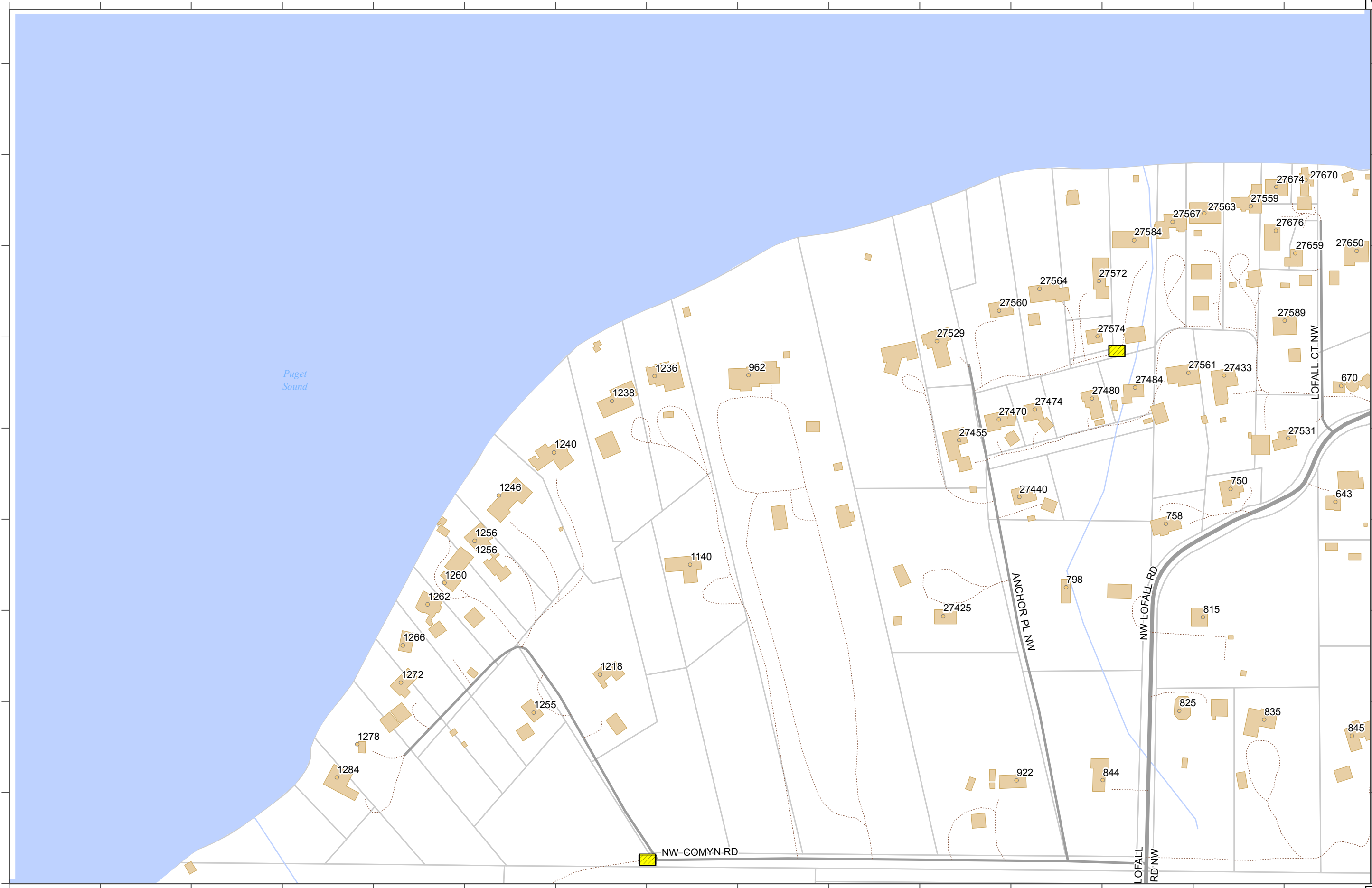


0 200 400 Feet

1 inch = 200 feet



DRAFT



0 200 400 Feet

To Page 64

1 inch = 200 feet



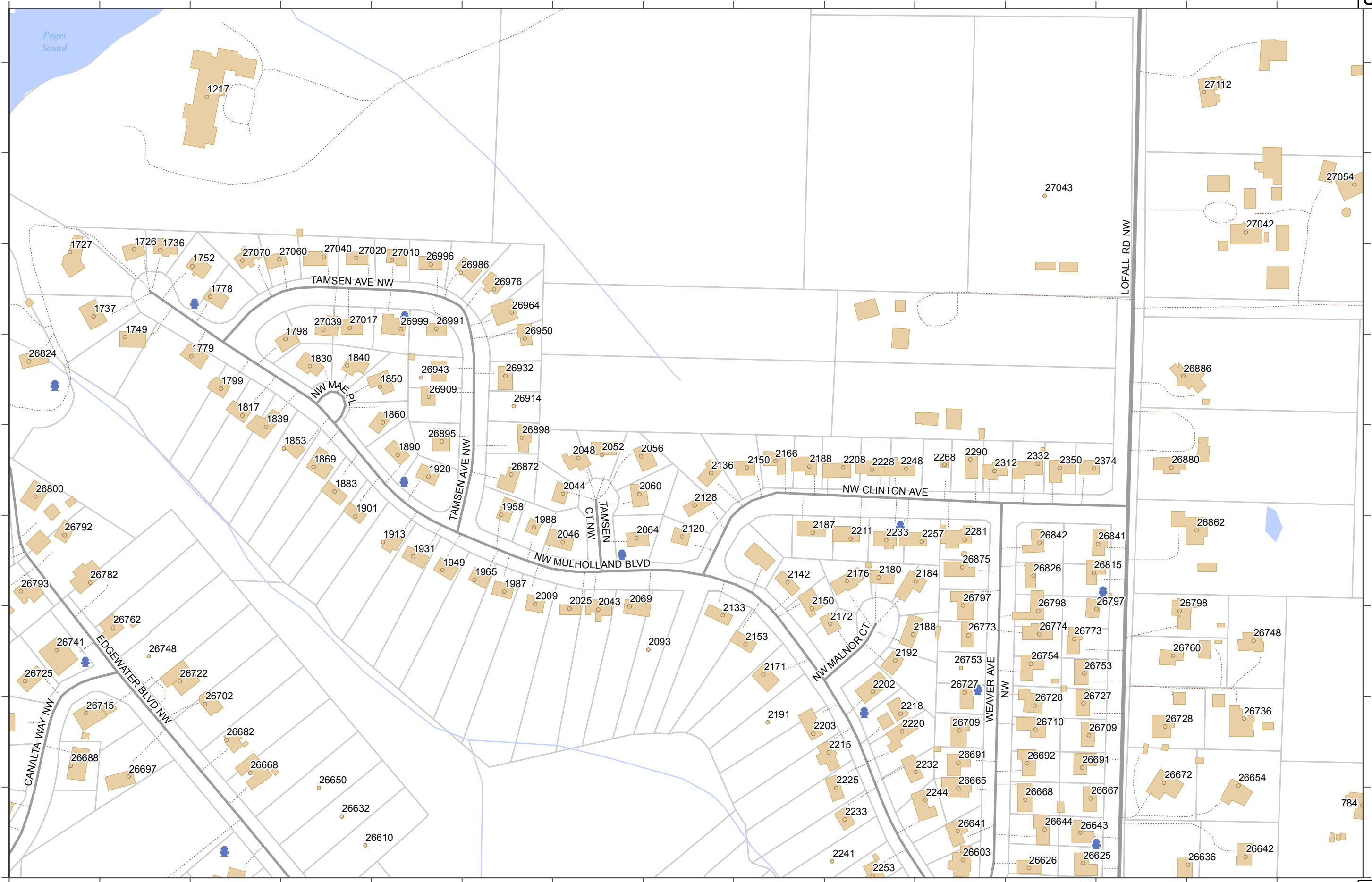
To Page 90



DRAFT

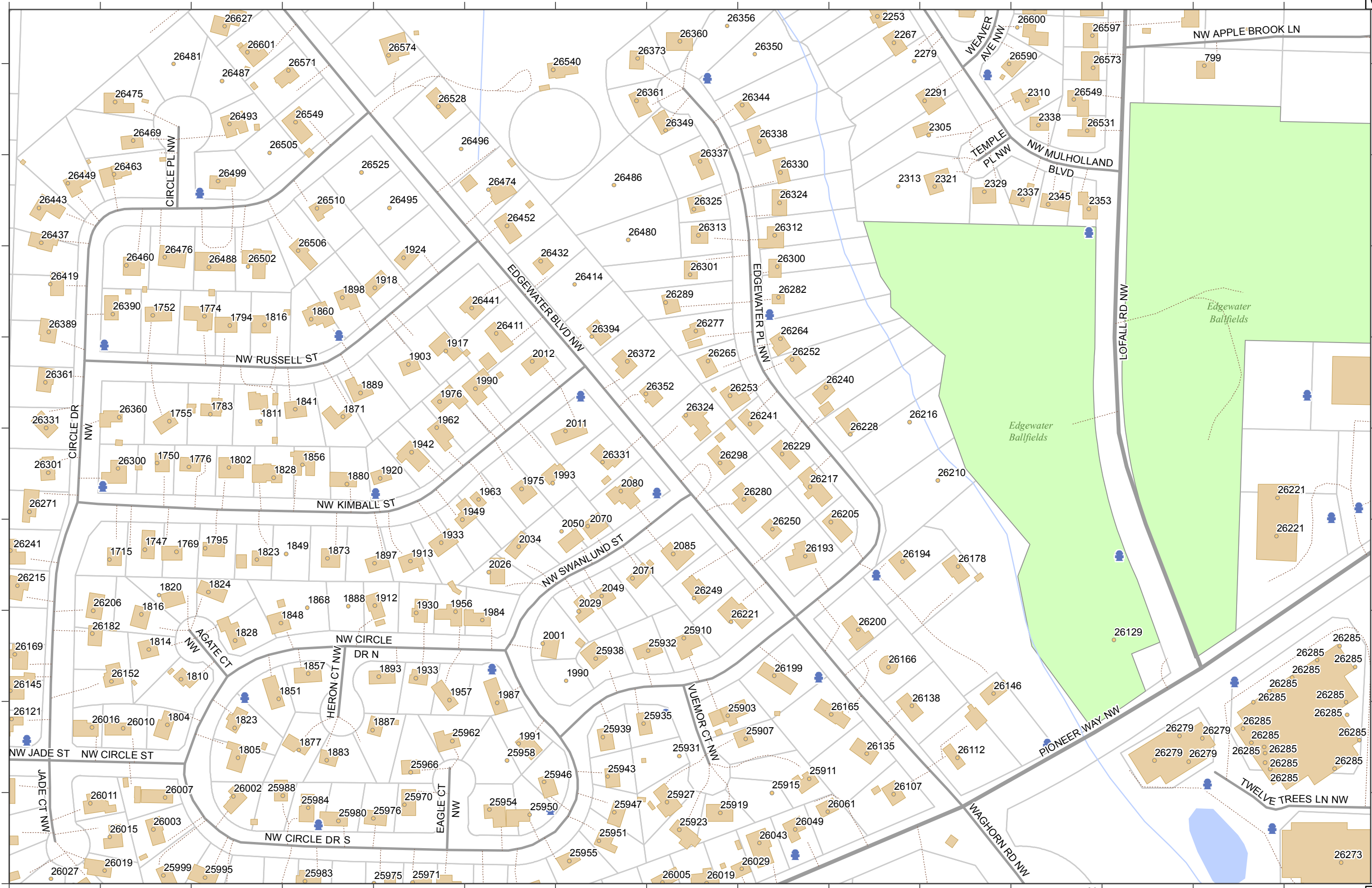
To Page 40

To Page 91



DRAFT

To Page 64



To Page 41

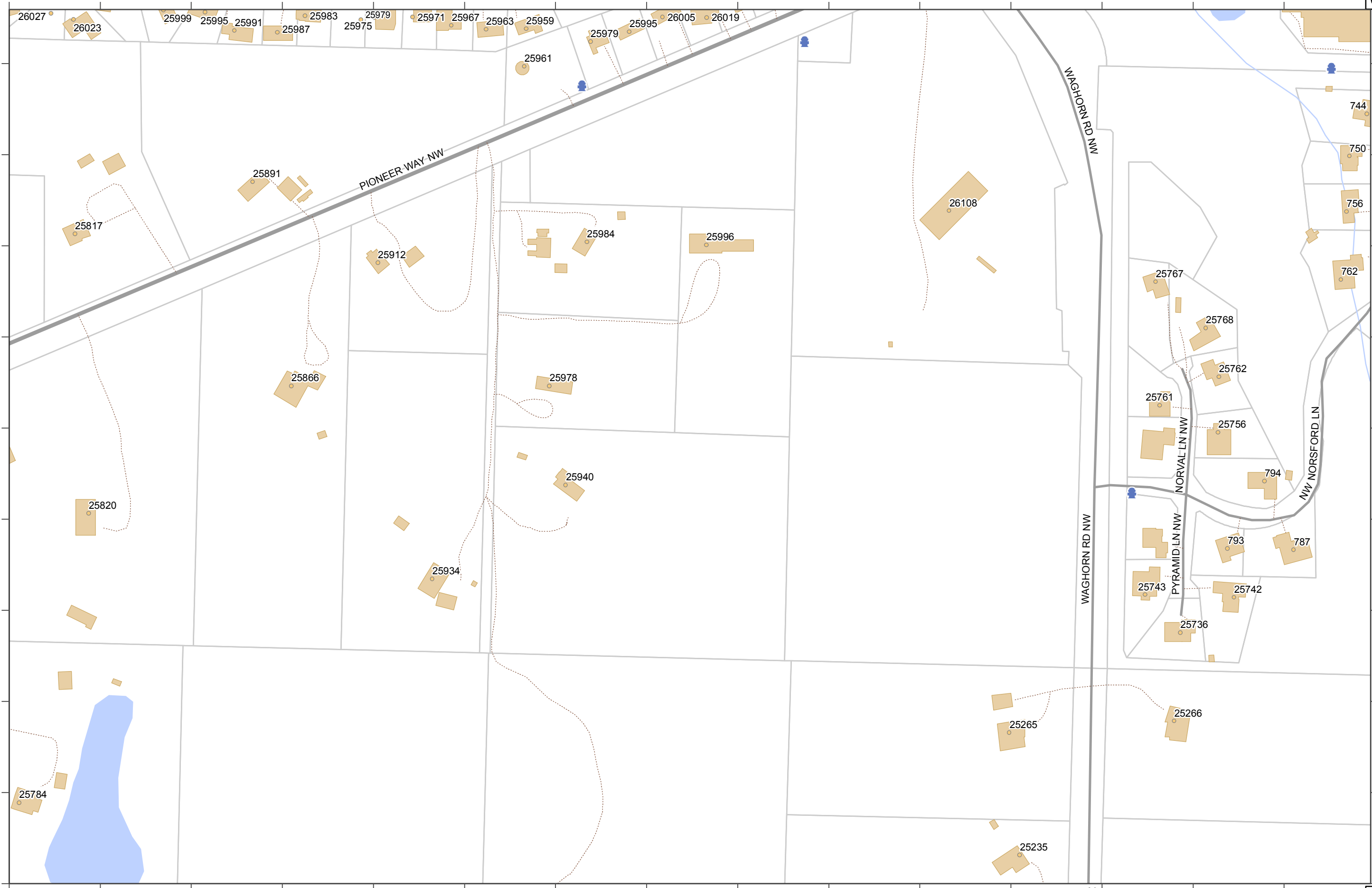
To Page 92

To Page 66

1 inch = 200 feet

DRAFT

To Page 65



To Page 42

0 200 400 Feet

To Page 67

1 inch = 200 feet



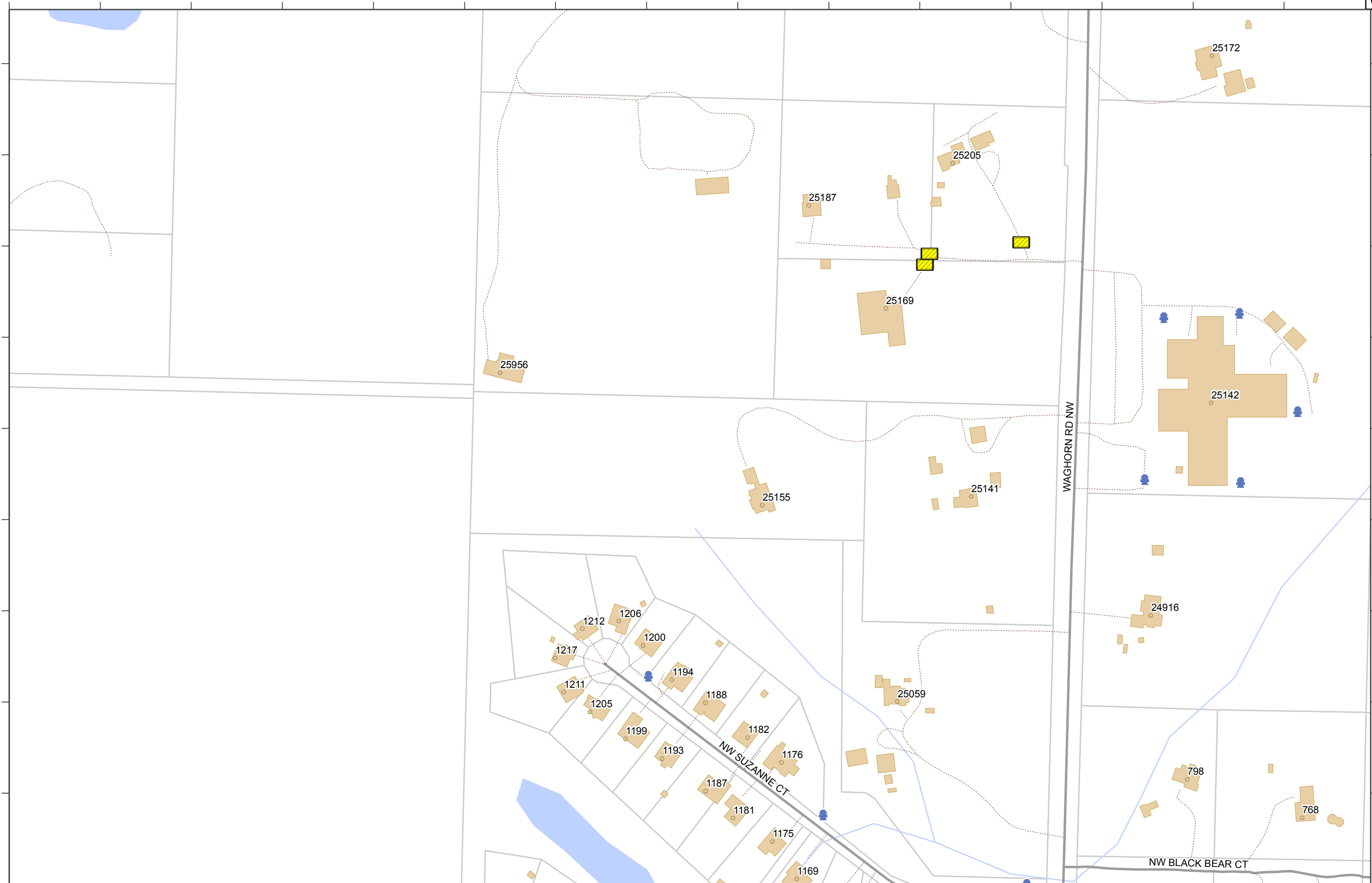
To Page 93

DRAFT

To Page 66

To Page 43

To Page 94



To Page 68

1 inch = 200 feet



DRAFT

To Page 44

To Page 67



To Page 95

0 200 400 Feet

To Page 69

1 inch = 200 feet

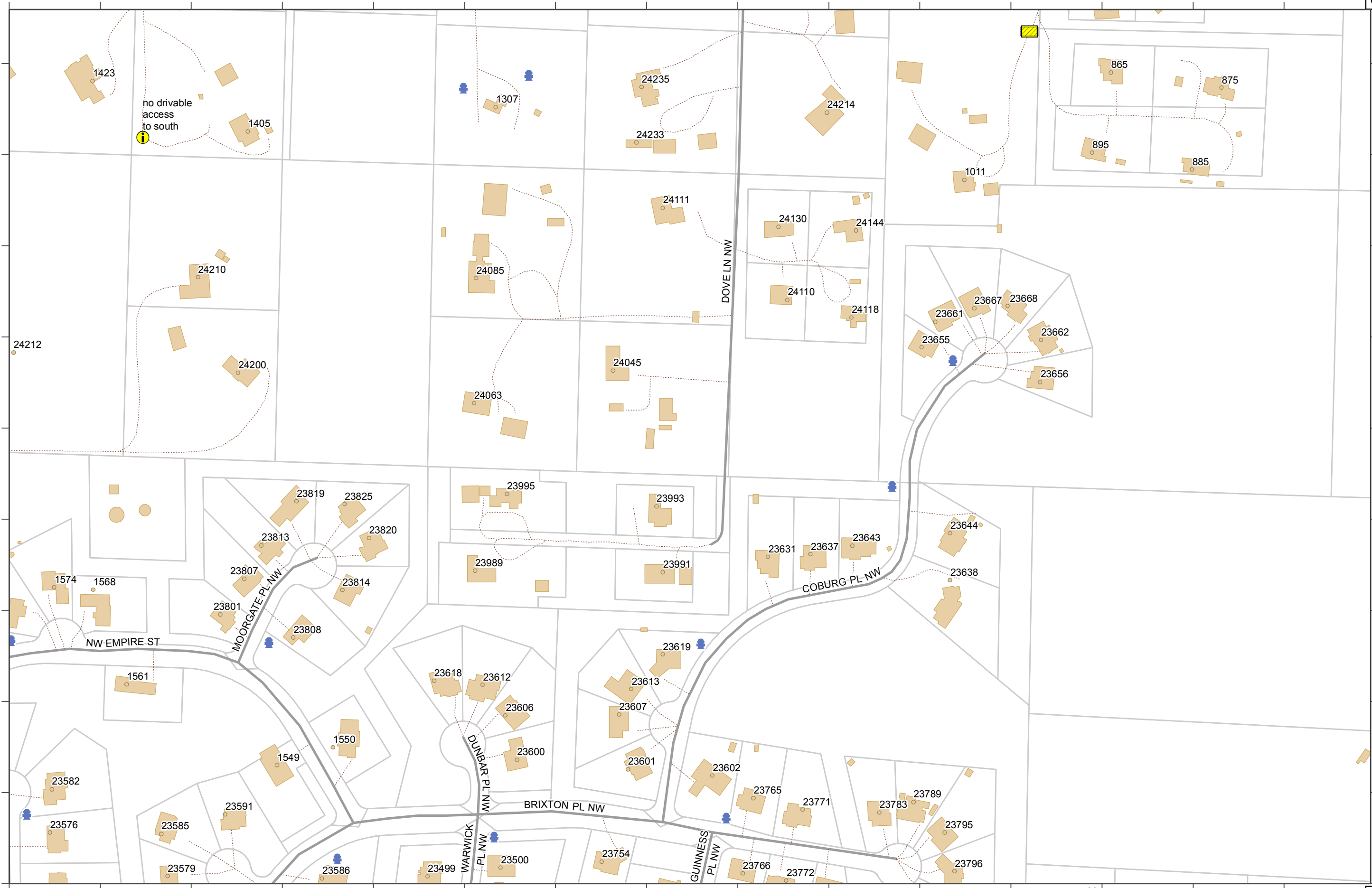


DRAFT

To Page 68

To Page 45

To Page 96



no drivable access to south

0 200 400 Feet

To Page 70

1 inch = 200 feet



DRAFT

To Page 69

70



To Page 46

To Page 97

0 200 400 Feet

To Page 71

1 inch = 200 feet



70

DRAFT

To Page 47

To Page 98



0 200 400 Feet

To Page 72

1 inch = 200 feet

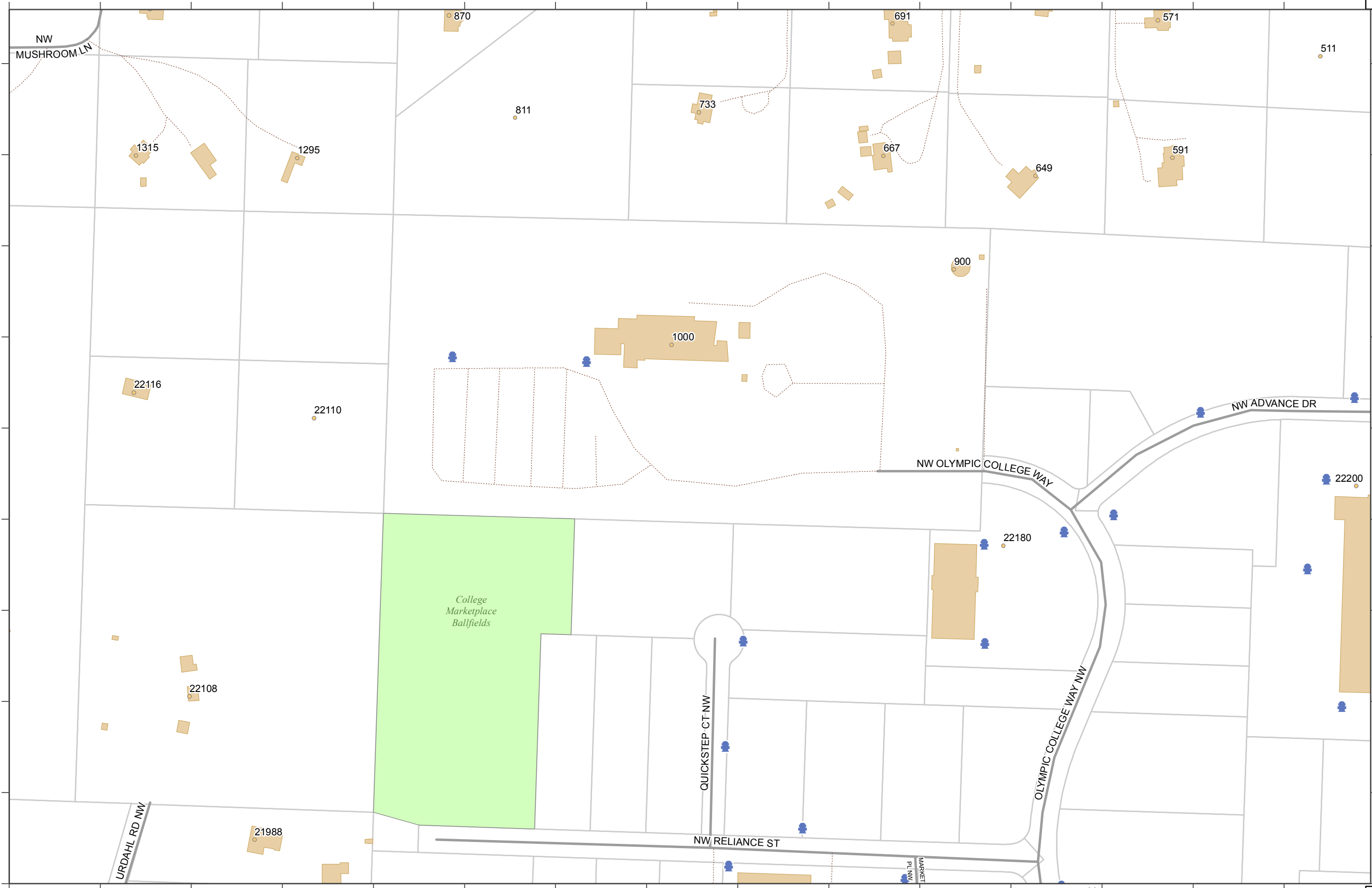




DRAFT

To Page 48

To Page 71



To Page 99

0 200 400 Feet

To Page 73

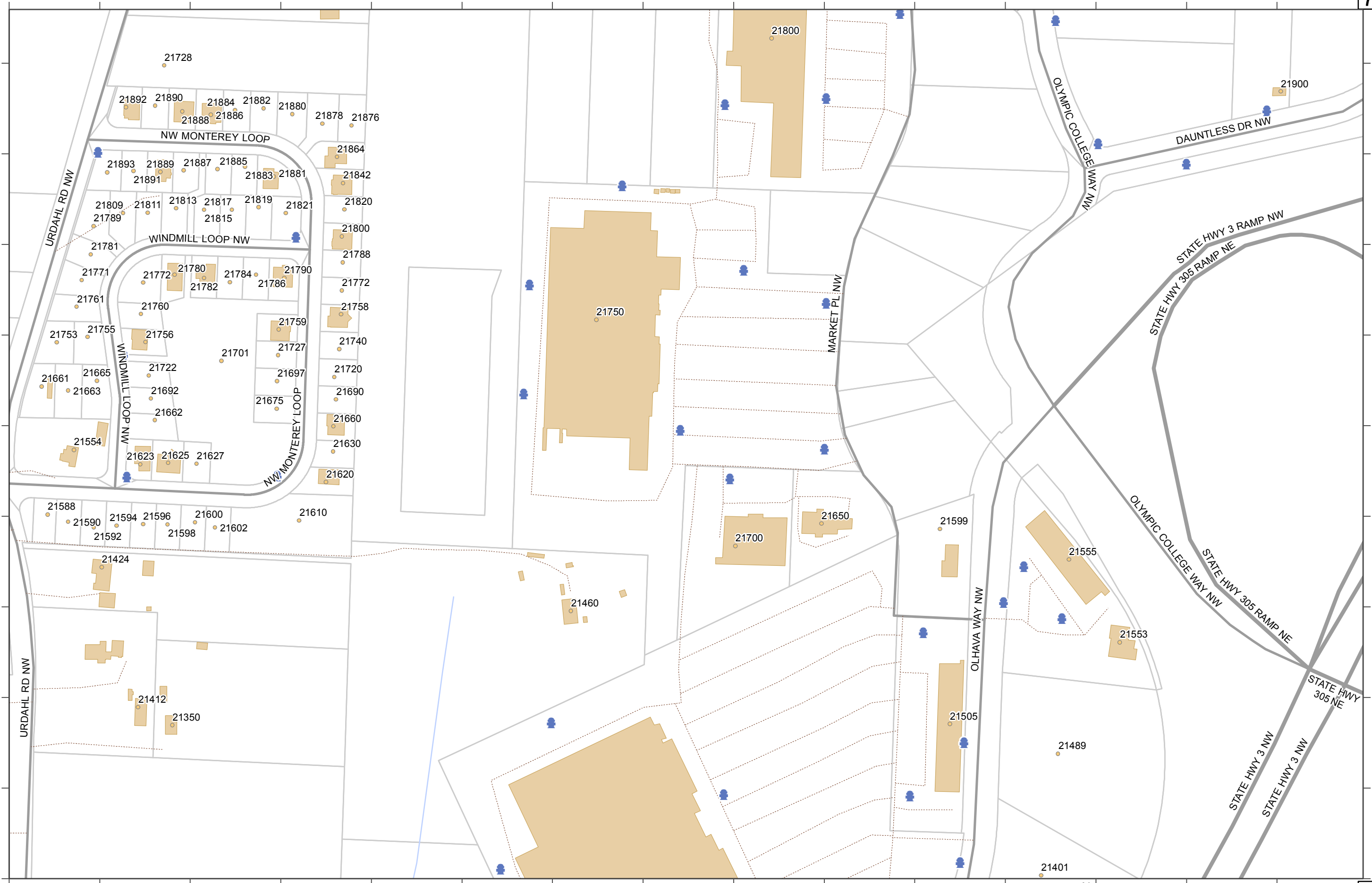
1 inch = 200 feet



DRAFT

To Page 49

To Page 100



0 200 400 Feet

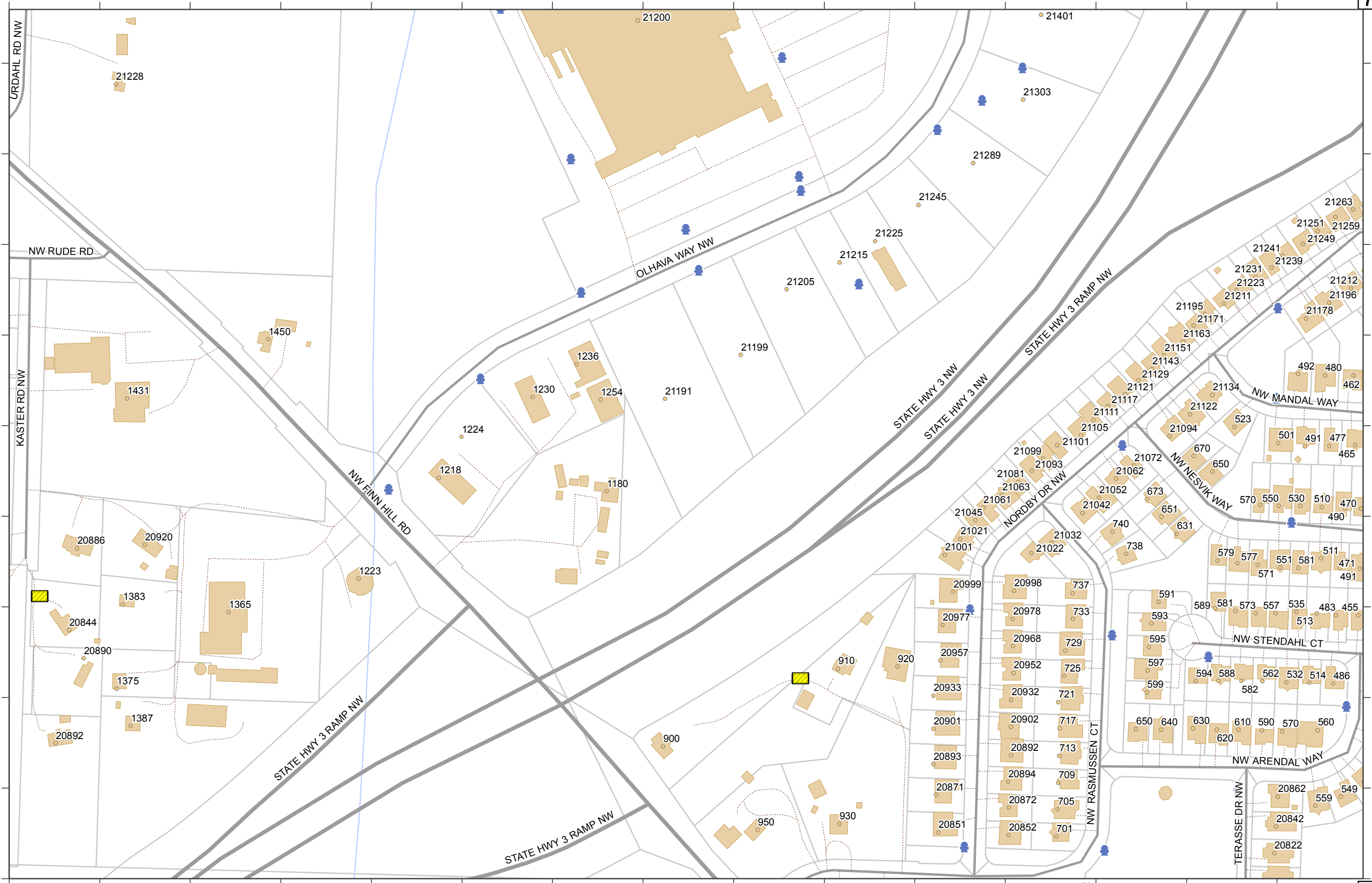
1 inch = 200 feet



DRAFT

To Page 50

To Page 73



0 200 400 Feet

To Page 75

1 inch = 200 feet

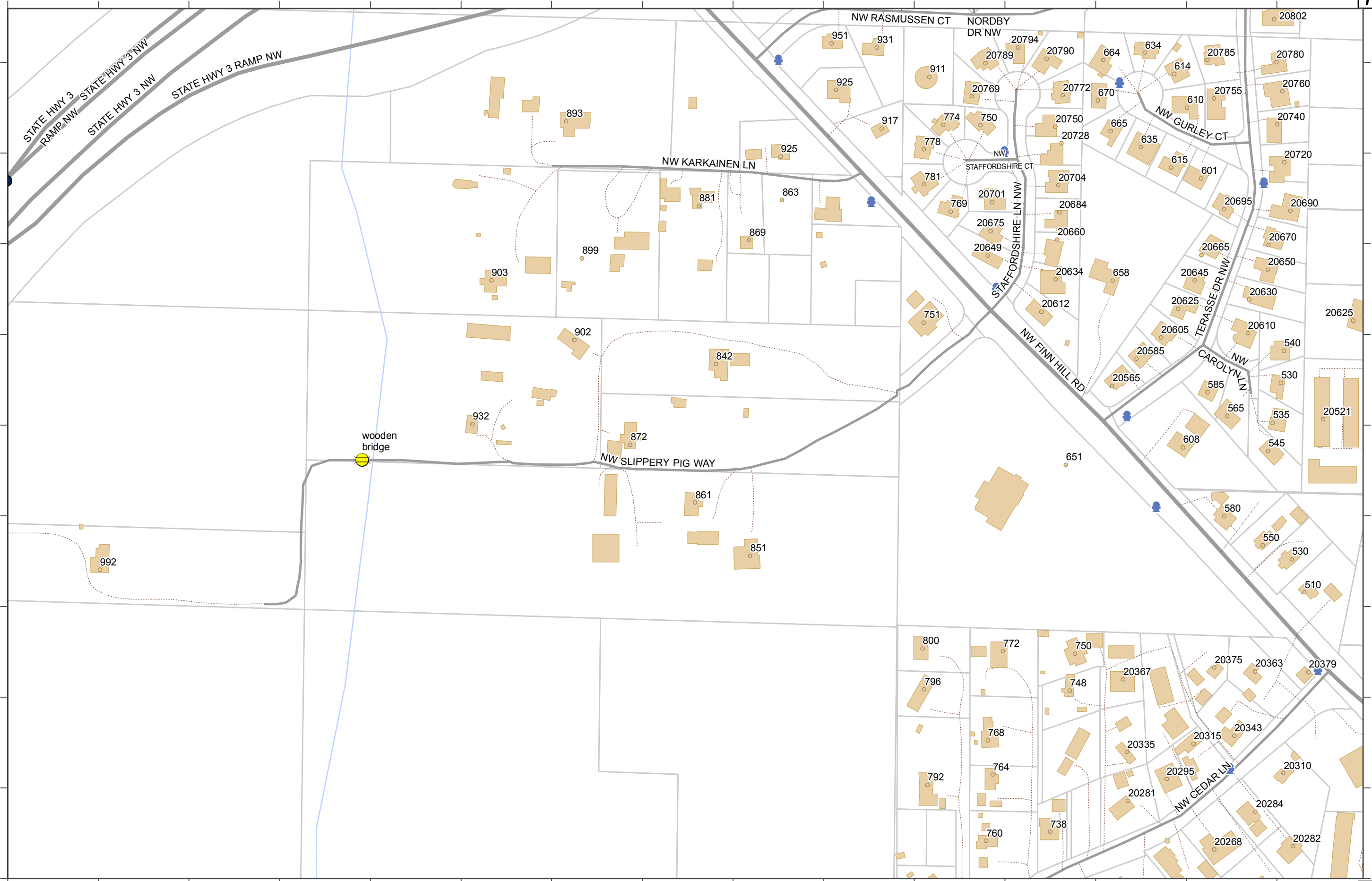


To Page 101

DRAFT

To Page 51

To Page 74



0 200 400 Feet

To Page 76

1 inch = 200 feet

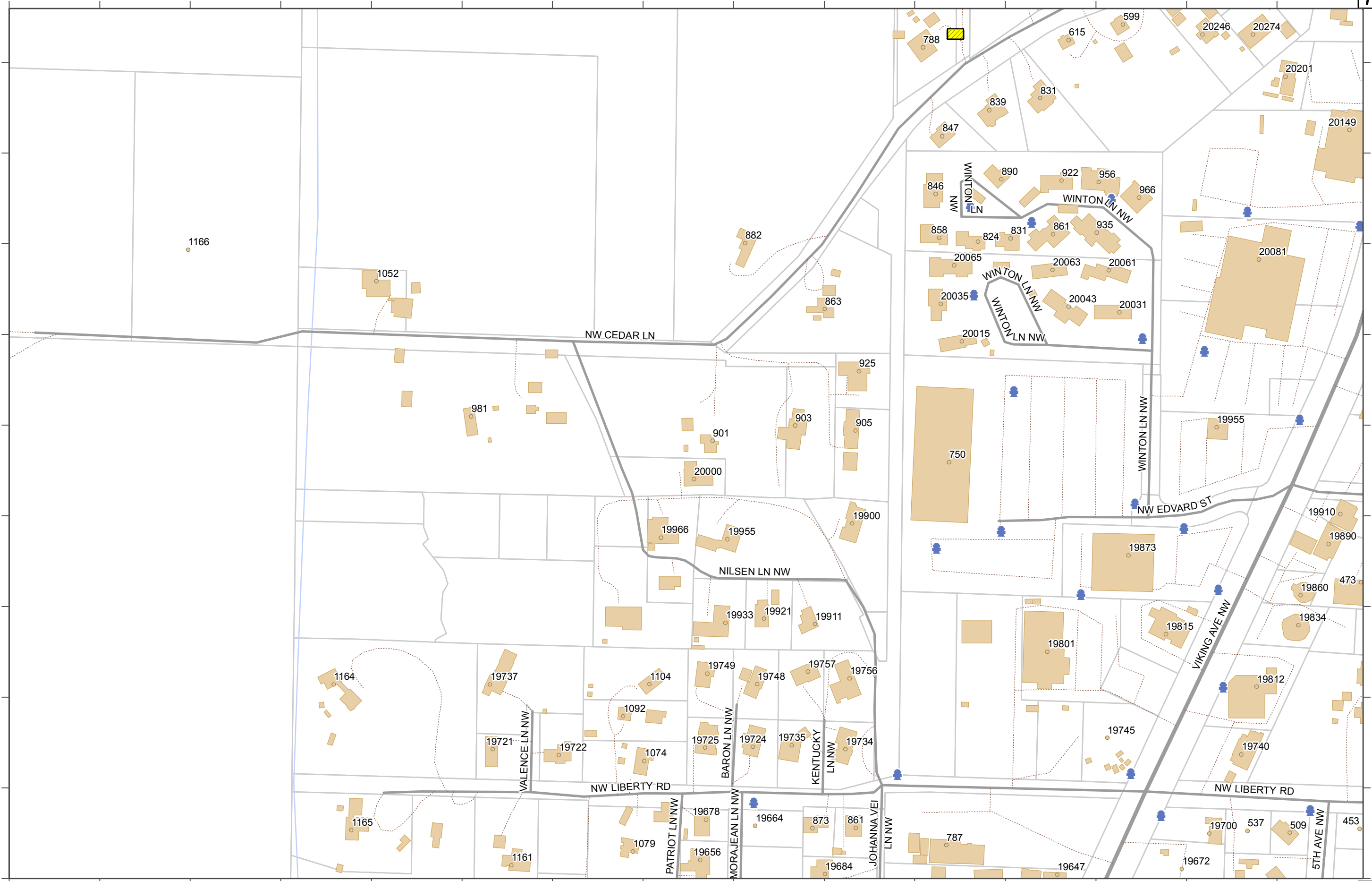


To Page 102

DRAFT

To Page 52

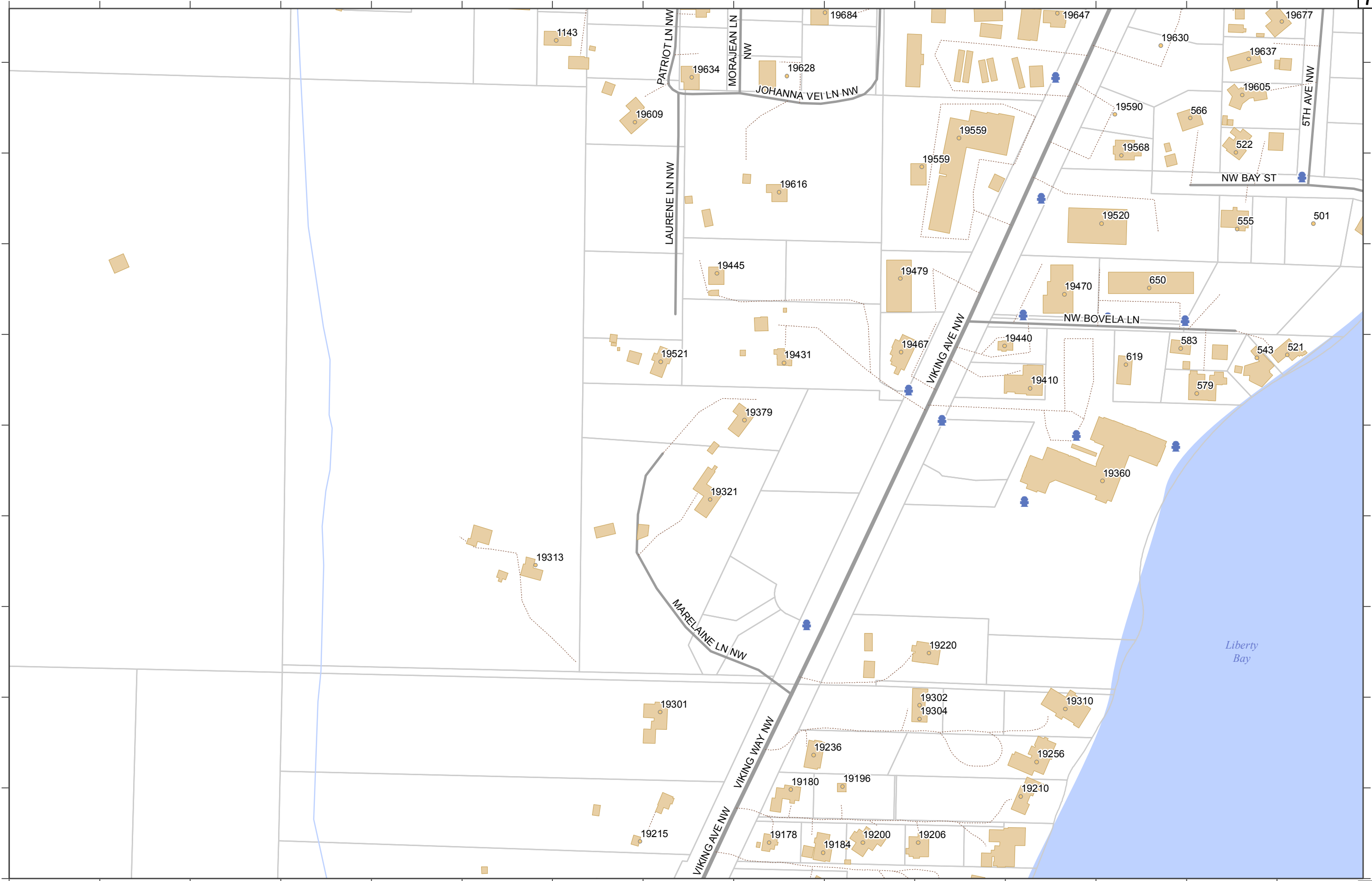
To Page 103



DRAFT

To Page 53

To Page 76



0 200 400 Feet

To Page 78

1 inch = 200 feet

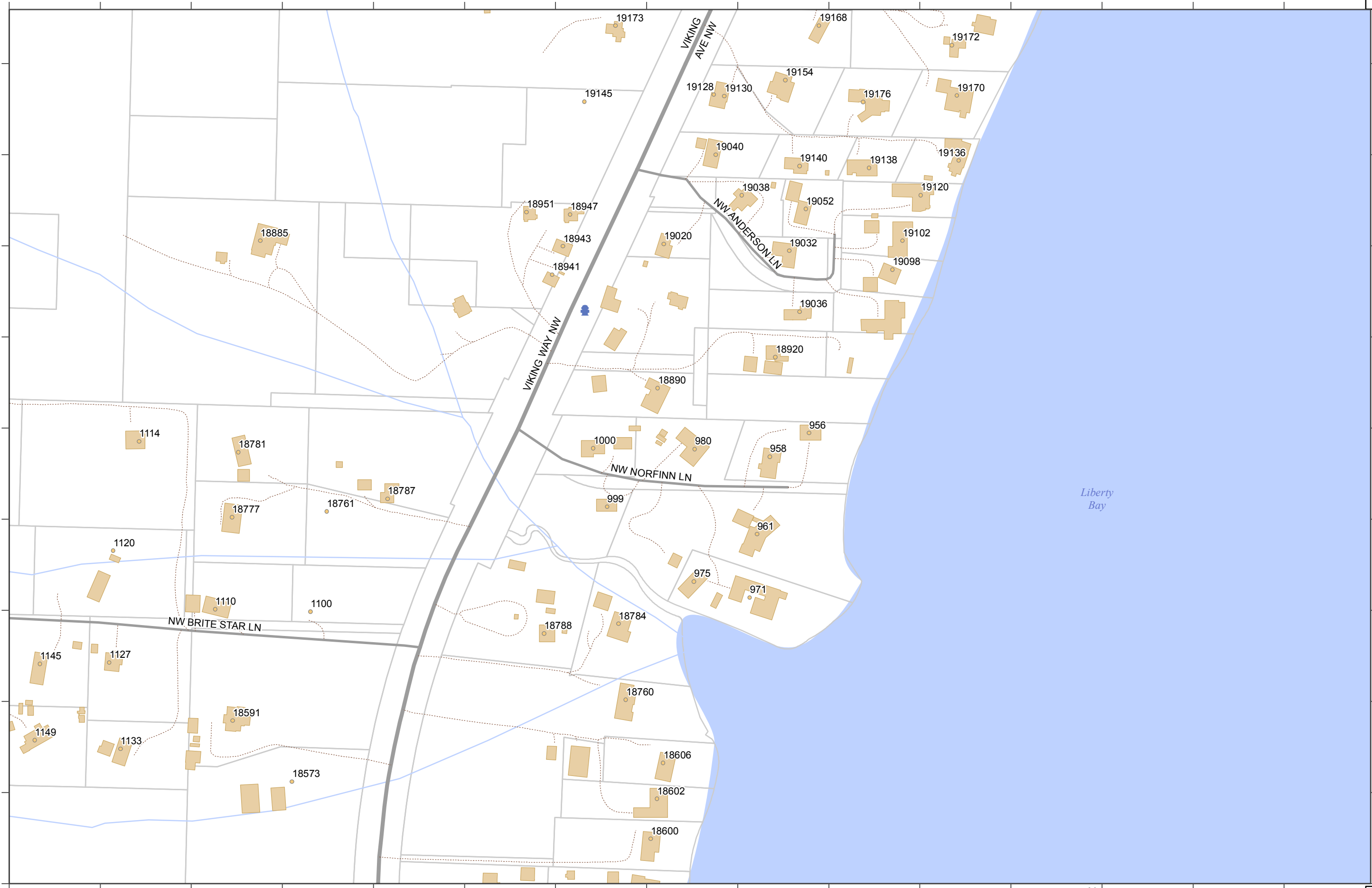


To Page 104

DRAFT

To Page 54

To Page 77



To Page 105

To Page 79

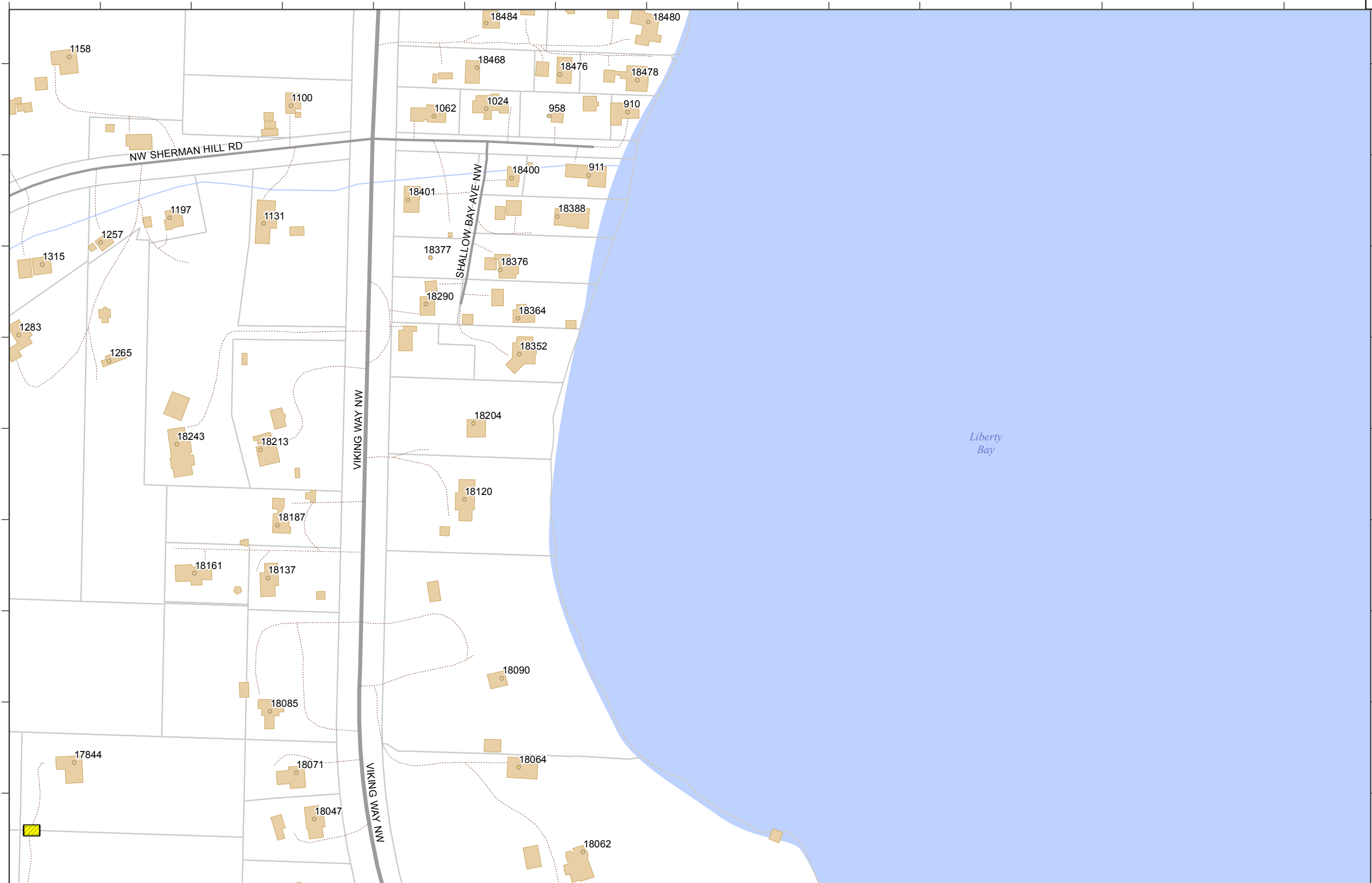
1 inch = 200 feet



DRAFT

To Page 55

To Page 78



0 200 400 Feet

To Page 80

1 inch = 200 feet



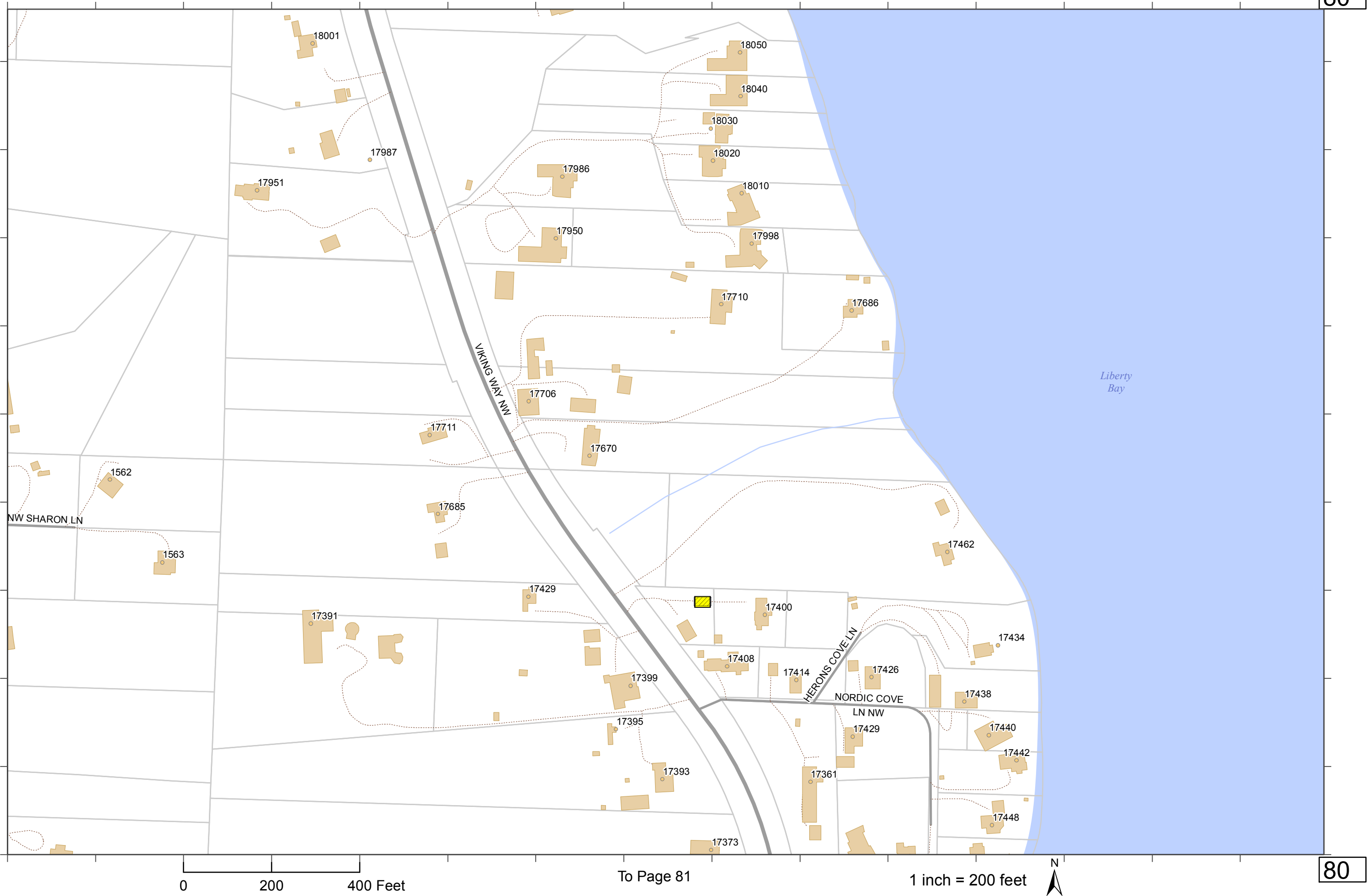
To Page 106



DRAFT

To Page 56

To Page 79



NW SHARON LN

VIKING WAY NW

HERONS COVE LN

NORDIC COVE LN NW

Liberty Bay

0 200 400 Feet

To Page 81

1 inch = 200 feet



DRAFT

To Page 80

To Page 57

To Page 107



0 200 400 Feet

To Page 82

1 inch = 200 feet



DRAFT

To Page 58

To Page 81



0 200 400 Feet

To Page 83

1 inch = 200 feet

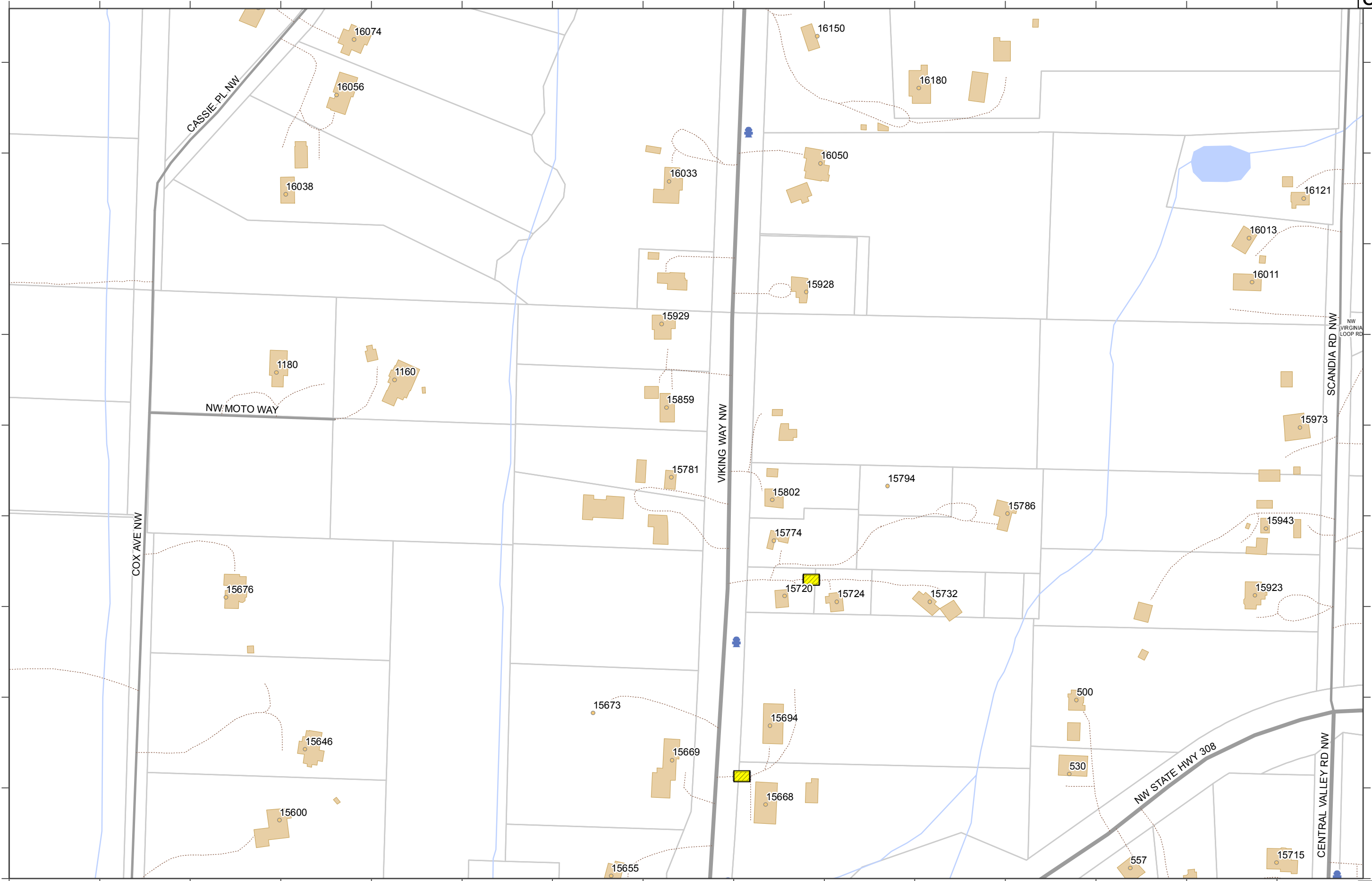


To Page 108

DRAFT

To Page 59

To Page 82



To Page 84

1 inch = 200 feet

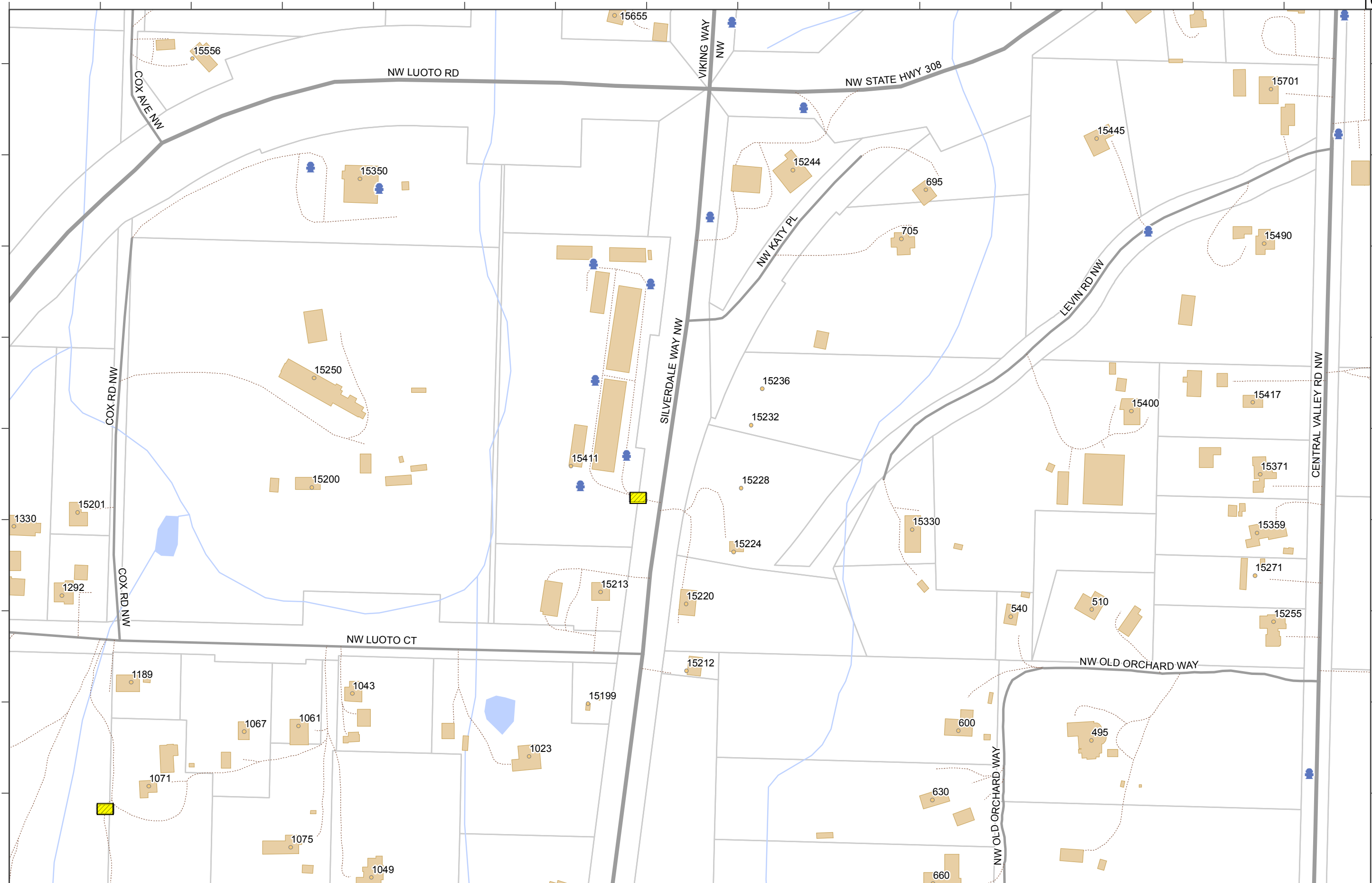


To Page 109

DRAFT

To Page 60

To Page 83



0 200 400 Feet

To Page 85

1 inch = 200 feet

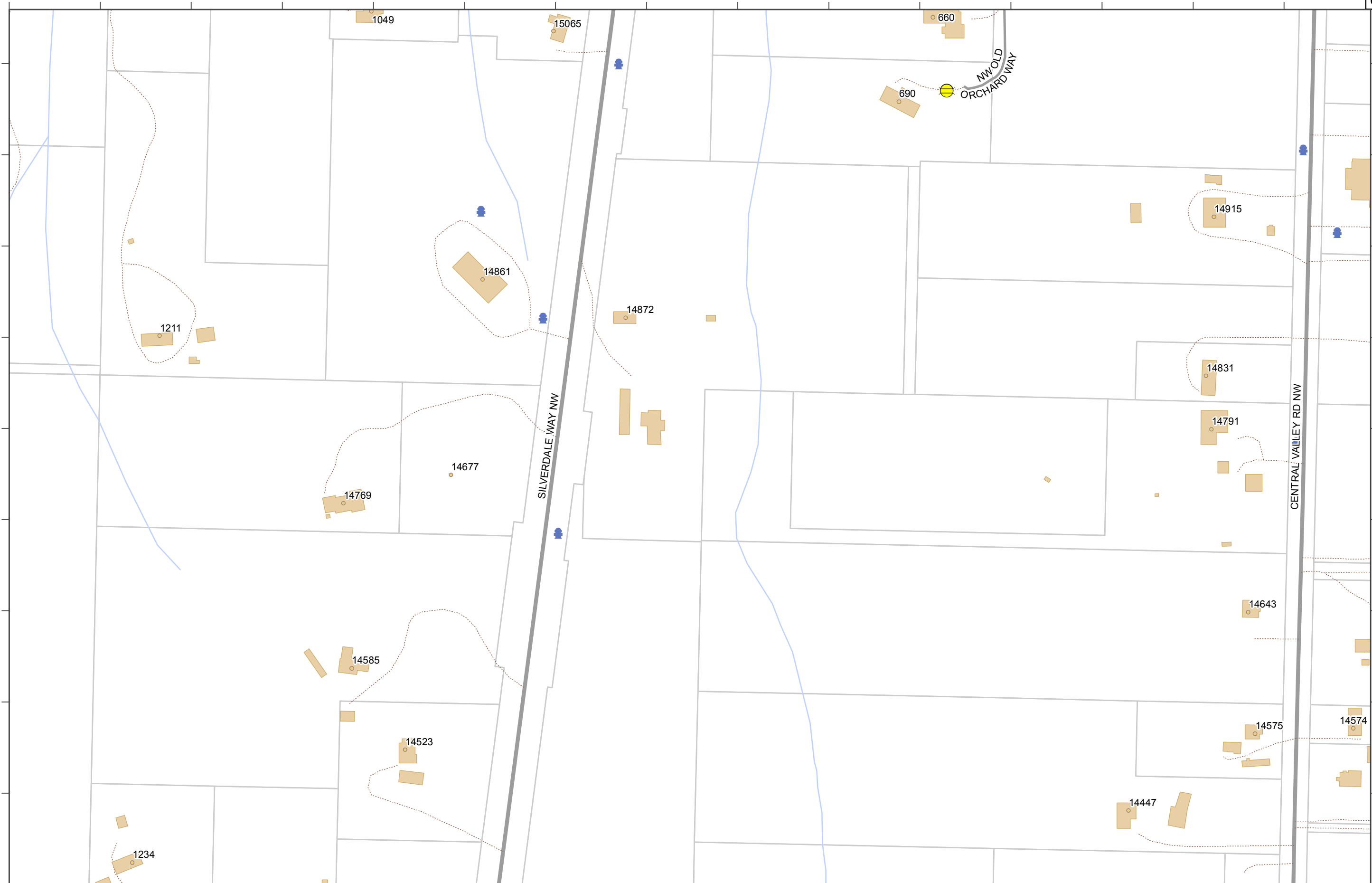


To Page 110

DRAFT

To Page 61

To Page 84



0 200 400 Feet

To Page 86

1 inch = 200 feet

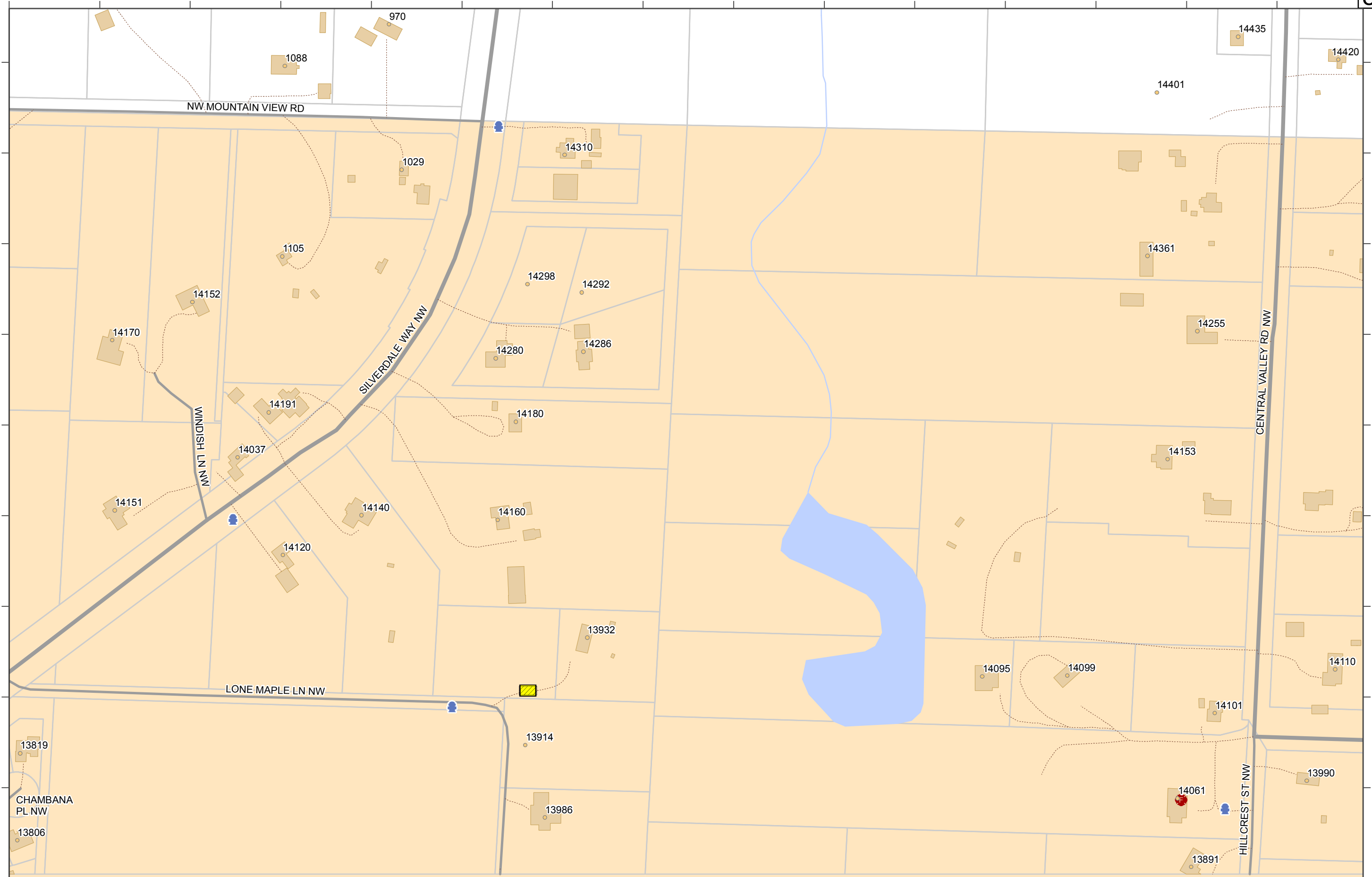


To Page 111

DRAFT

To Page 62

To Page 112



0 200 400 Feet

1 inch = 200 feet



DRAFT

*Puget Sound*

To Page 114

0 200 400 Feet

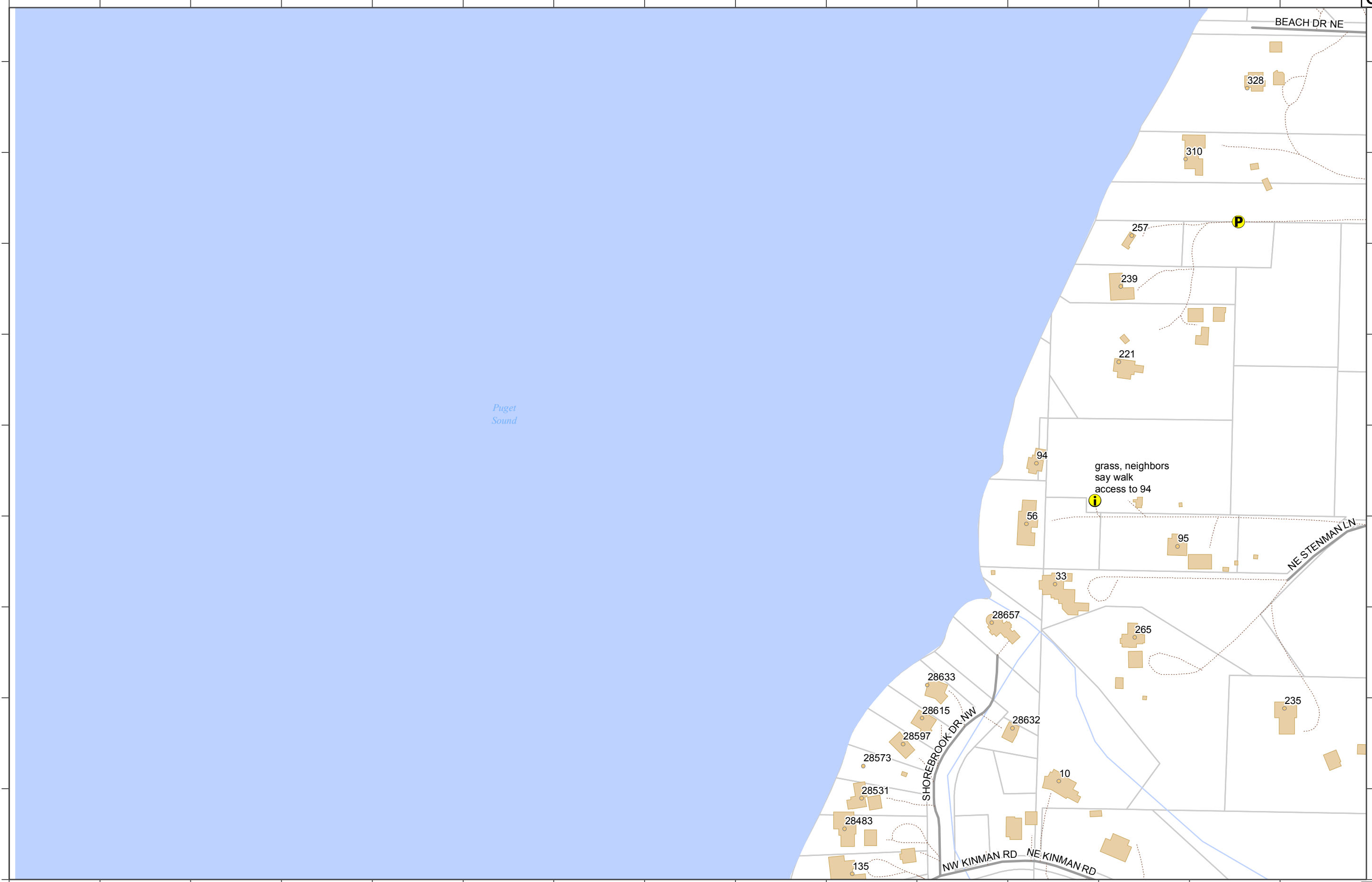
To Page 88

1 inch = 200 feet





DRAFT

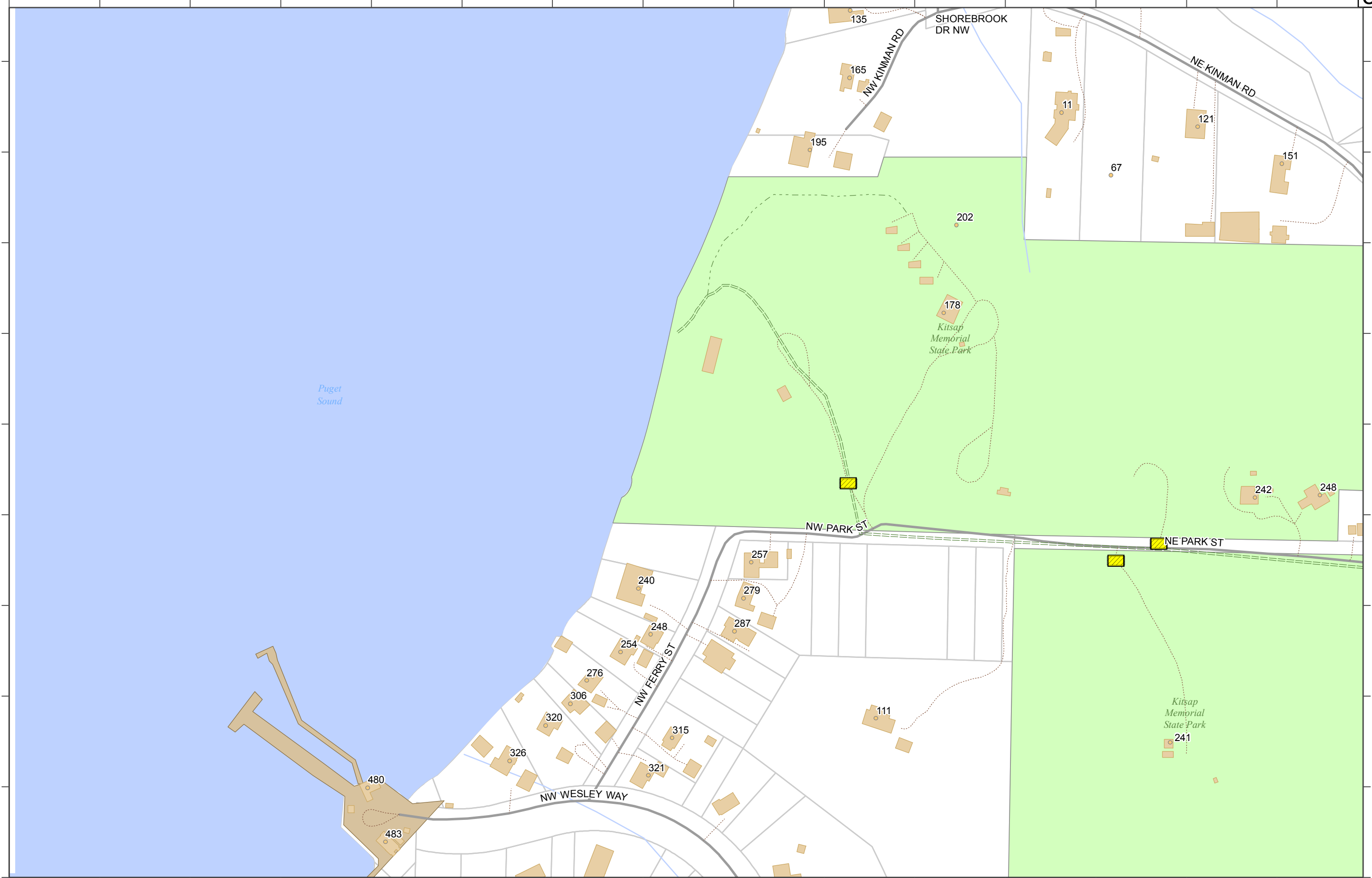


To Page 115

DRAFT

To Page 88

89



0 200 400 Feet

To Page 90

1 inch = 200 feet



89

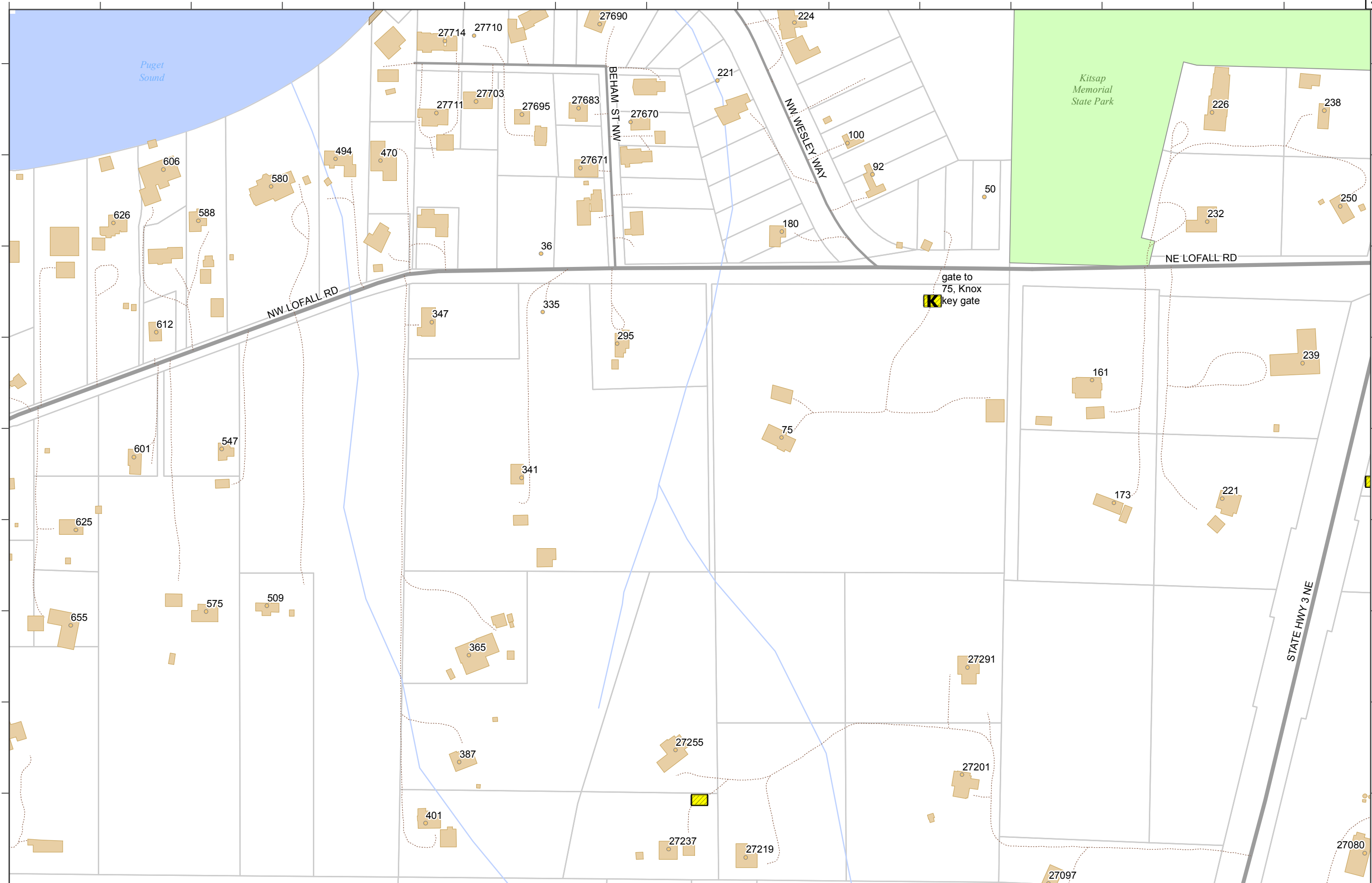
To Page 116

DRAFT

To Page 63

To Page 89

90



gate to 75, Knox key gate

Puget Sound

Kitsap Memorial State Park

NW LOFALL RD

BEHAM ST NW

NW WESLEY WAY

NE LOFALL RD

STATE HWY 3 NE

To Page 117

0 200 400 Feet

To Page 91

1 inch = 200 feet



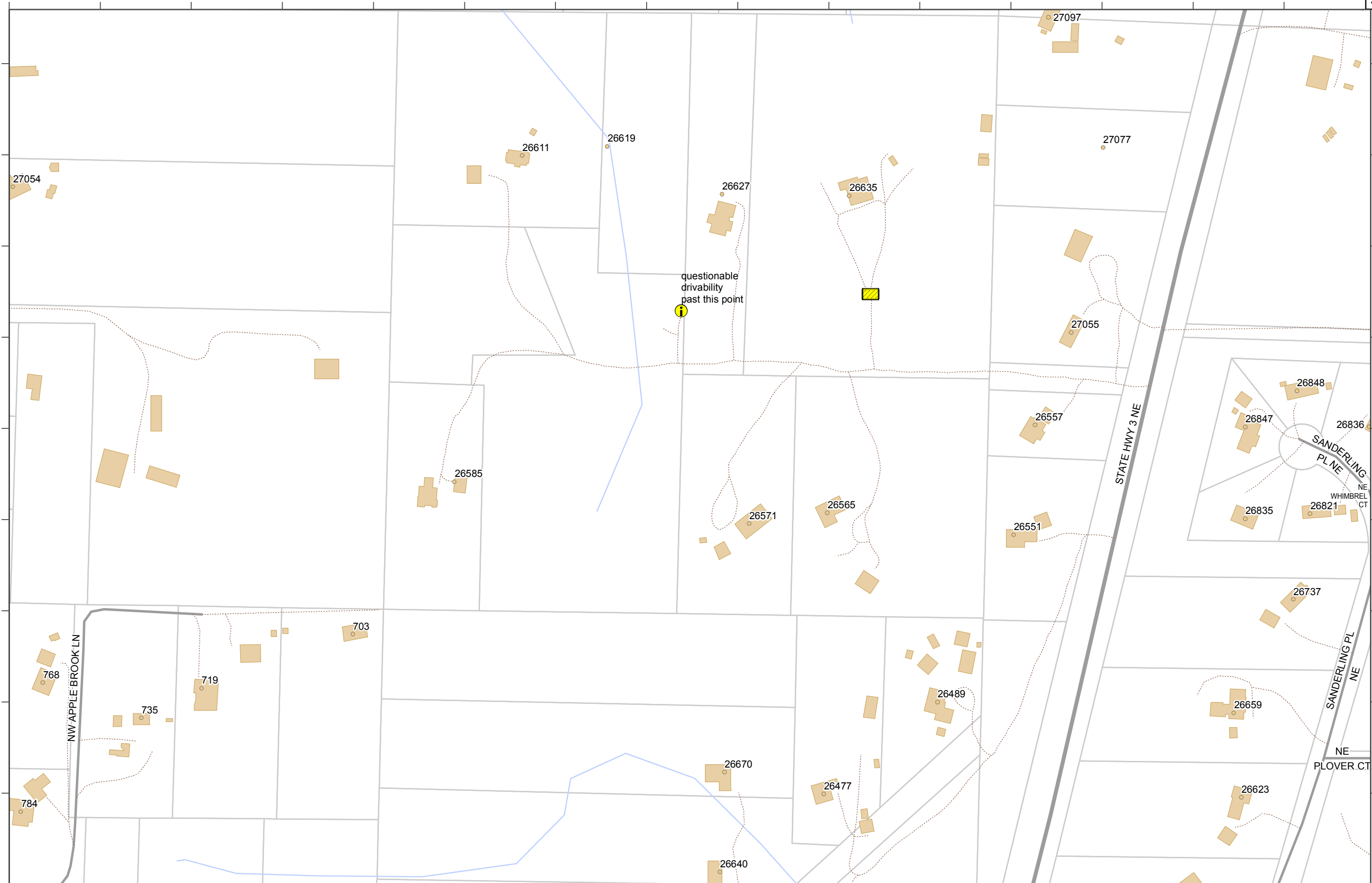
90

DRAFT

To Page 90

To Page 64

To Page 118



0 200 400 Feet

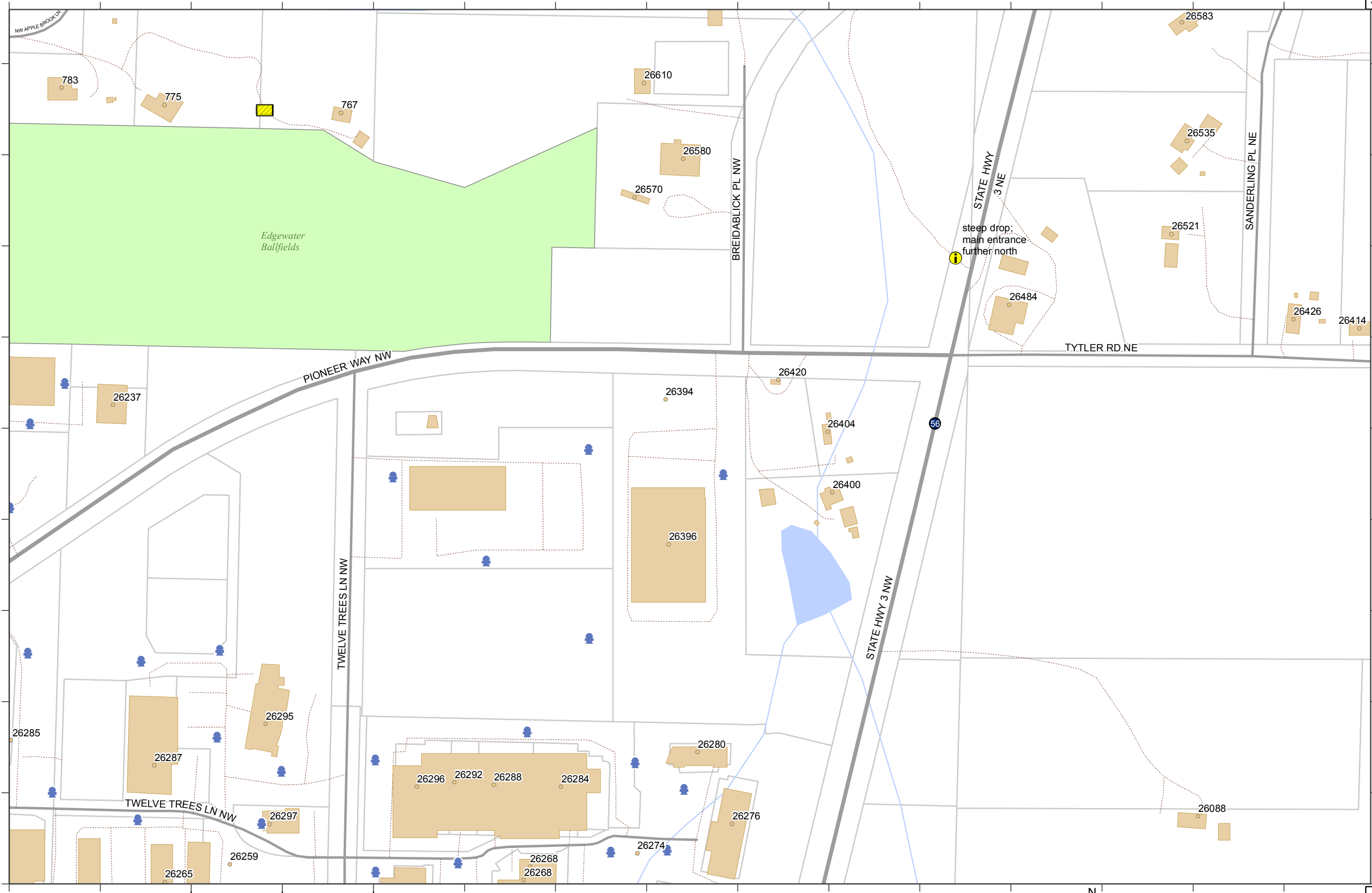
To Page 92

1 inch = 200 feet



DRAFT

To Page 91



To Page 65

To Page 119

To Page 93

0 200 400 Feet

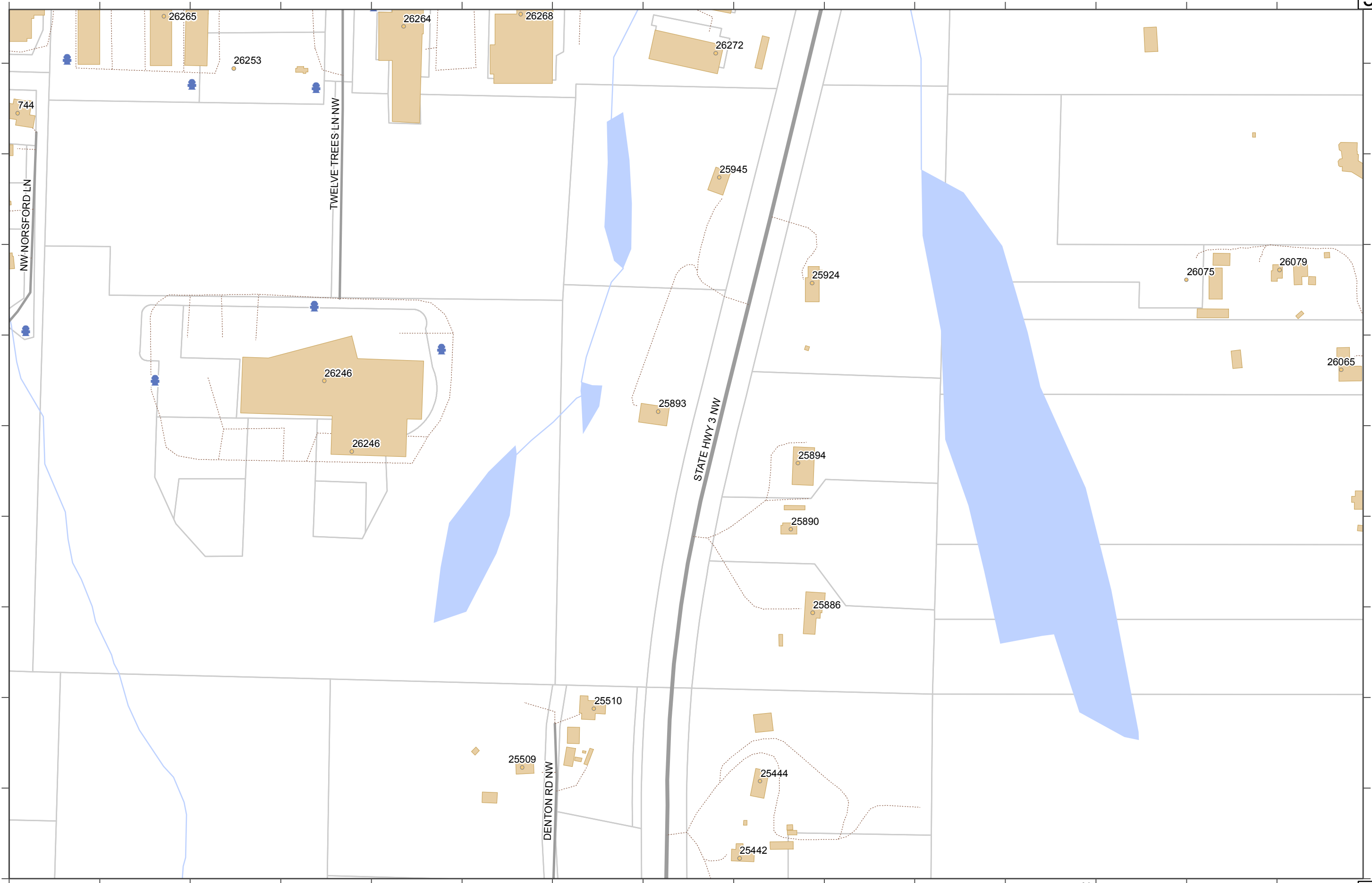
1 inch = 200 feet



DRAFT

To Page 66

To Page 92



0 200 400 Feet

To Page 94

1 inch = 200 feet



To Page 120

DRAFT

To Page 67

To Page 93



To Page 95

1 inch = 200 feet

To Page 121

DRAFT

To Page 68

To Page 122

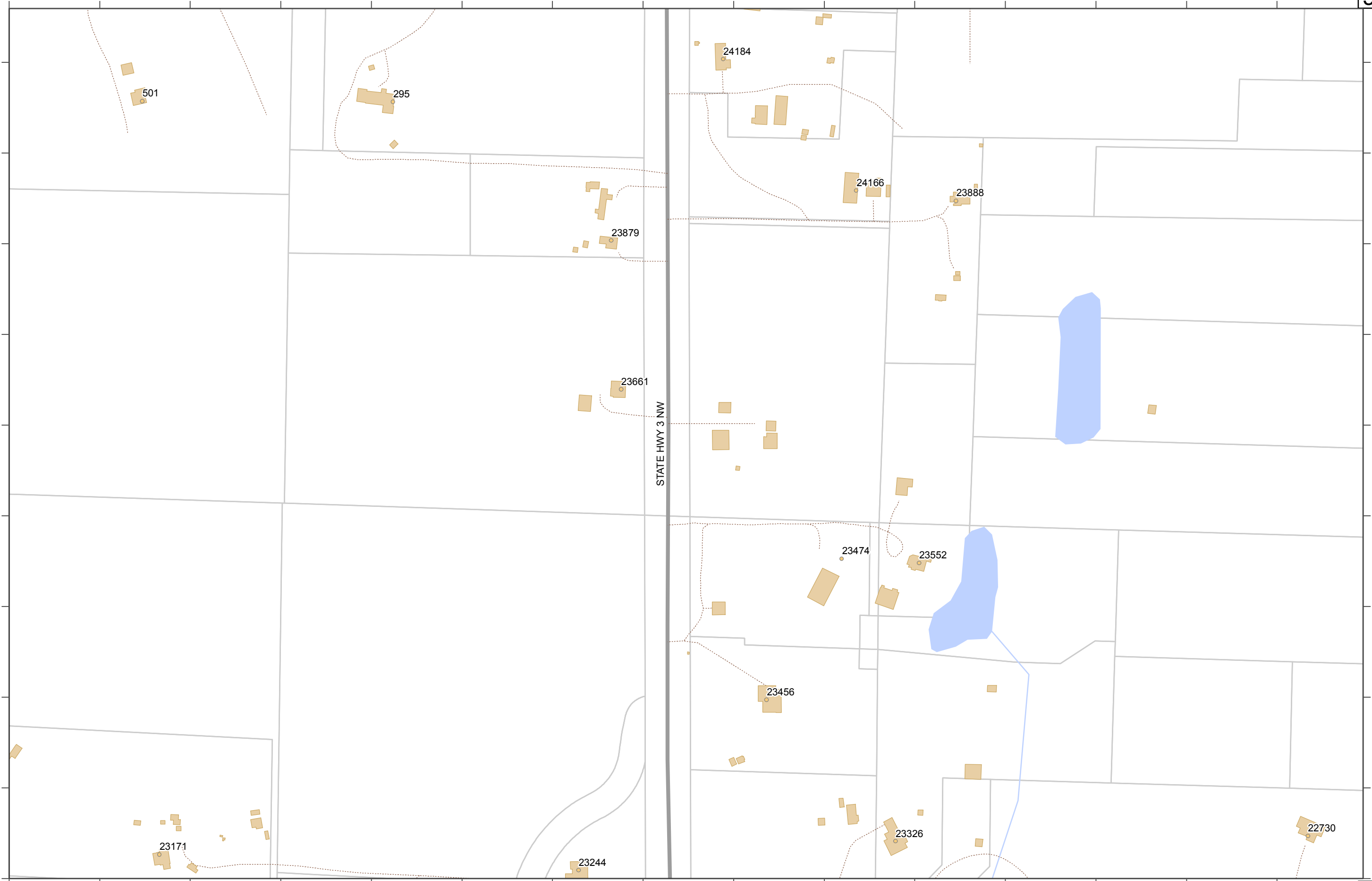




DRAFT

To Page 69

To Page 95



To Page 123

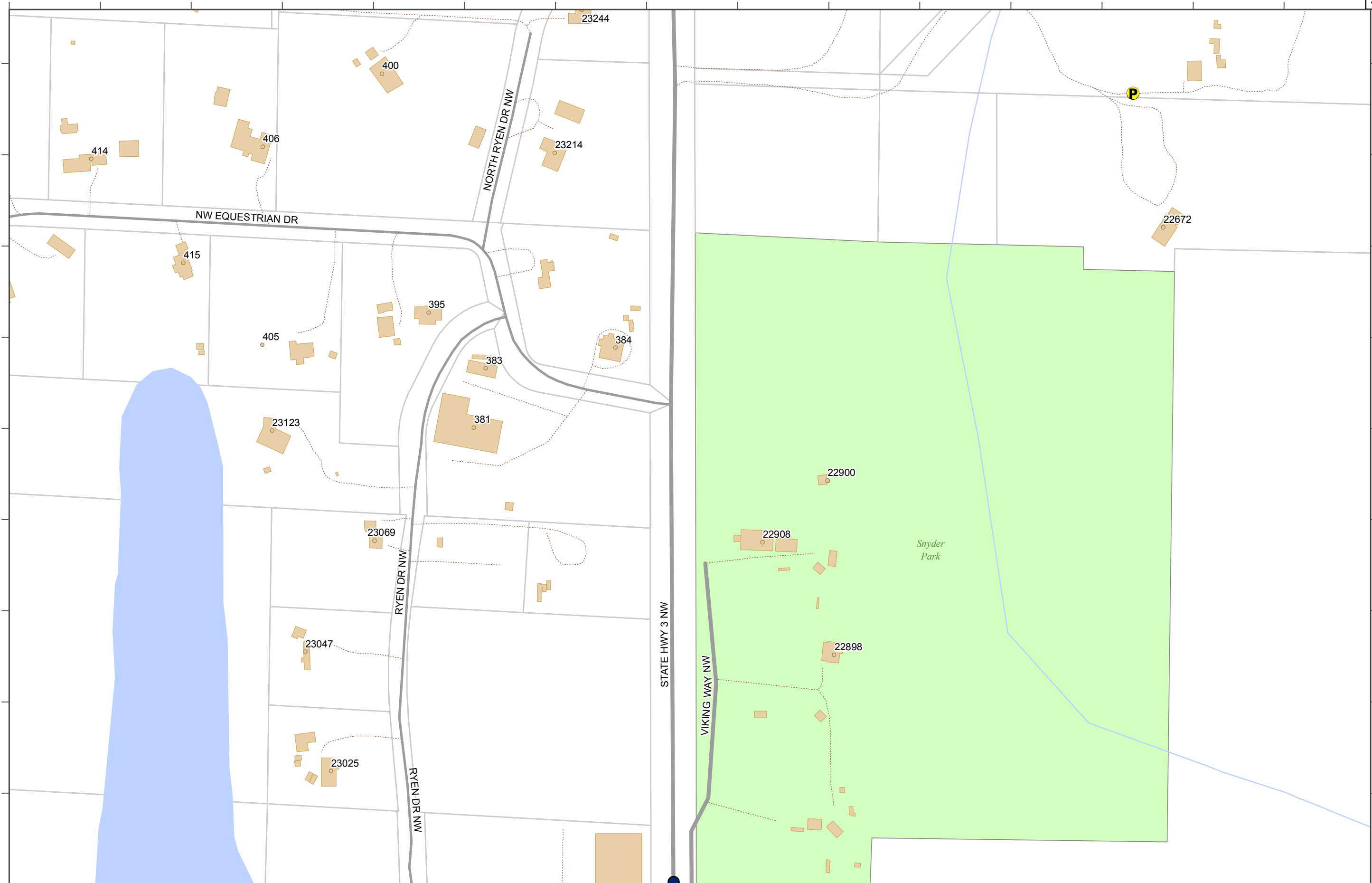
To Page 97

1 inch = 200 feet

DRAFT

To Page 70

To Page 96



To Page 124

To Page 98

1 inch = 200 feet

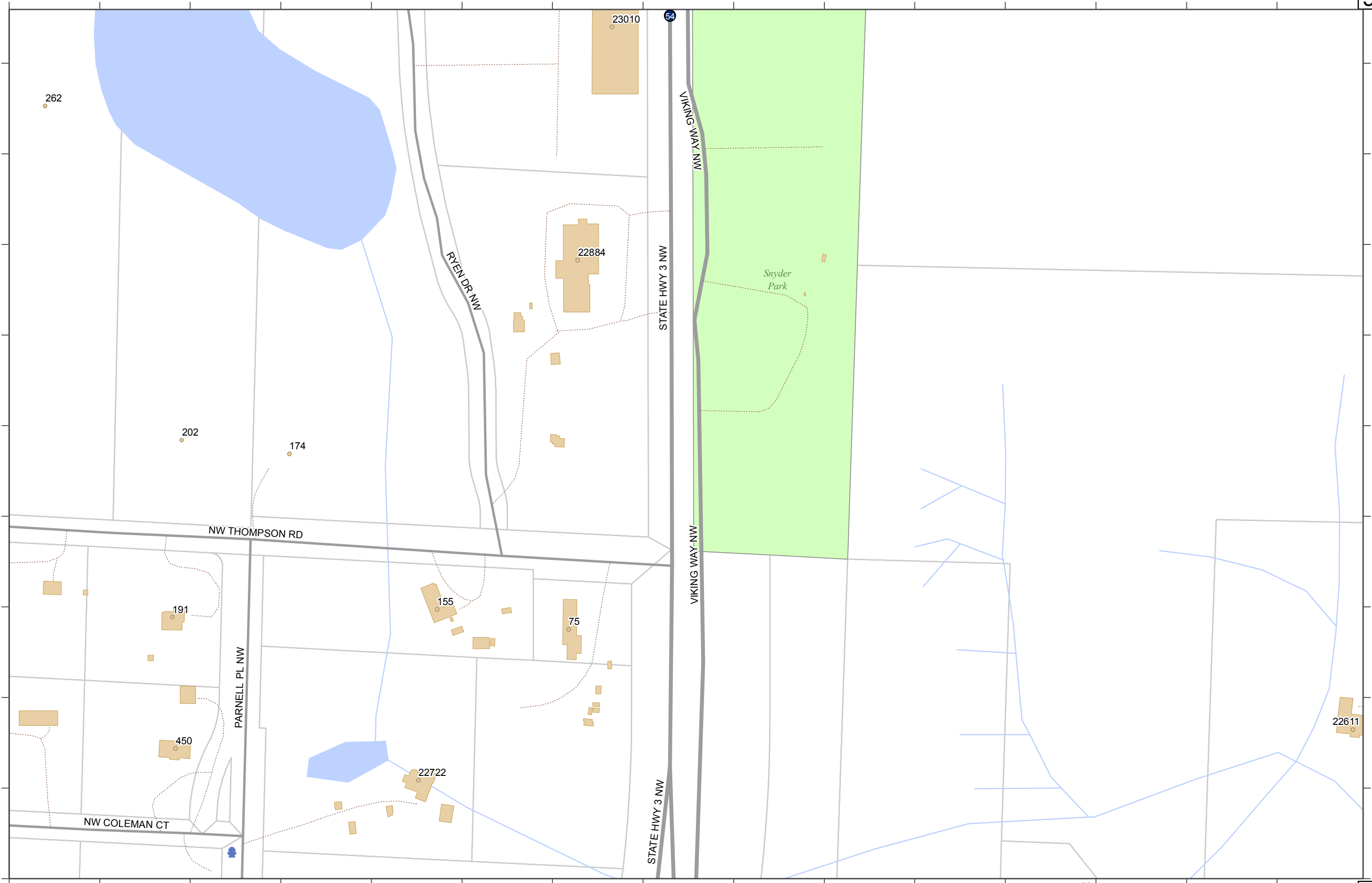


0 200 400 Feet

DRAFT

To Page 71

To Page 97



To Page 125

To Page 99

1 inch = 200 feet

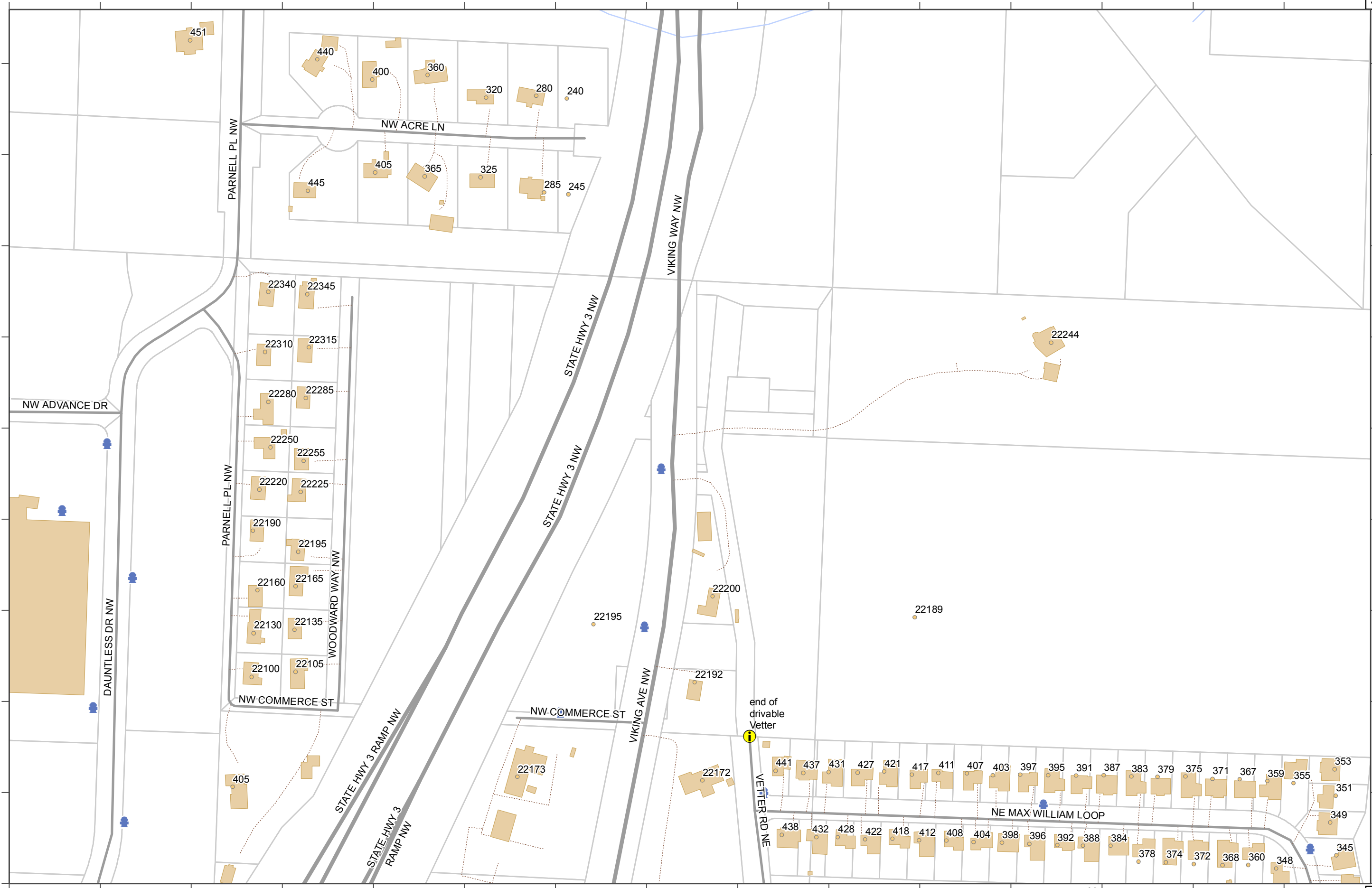


DRAFT

To Page 98

To Page 72

To Page 126



To Page 100

1 inch = 200 feet

DRAFT

To Page 73

To Page 99



0 200 400 Feet

To Page 101

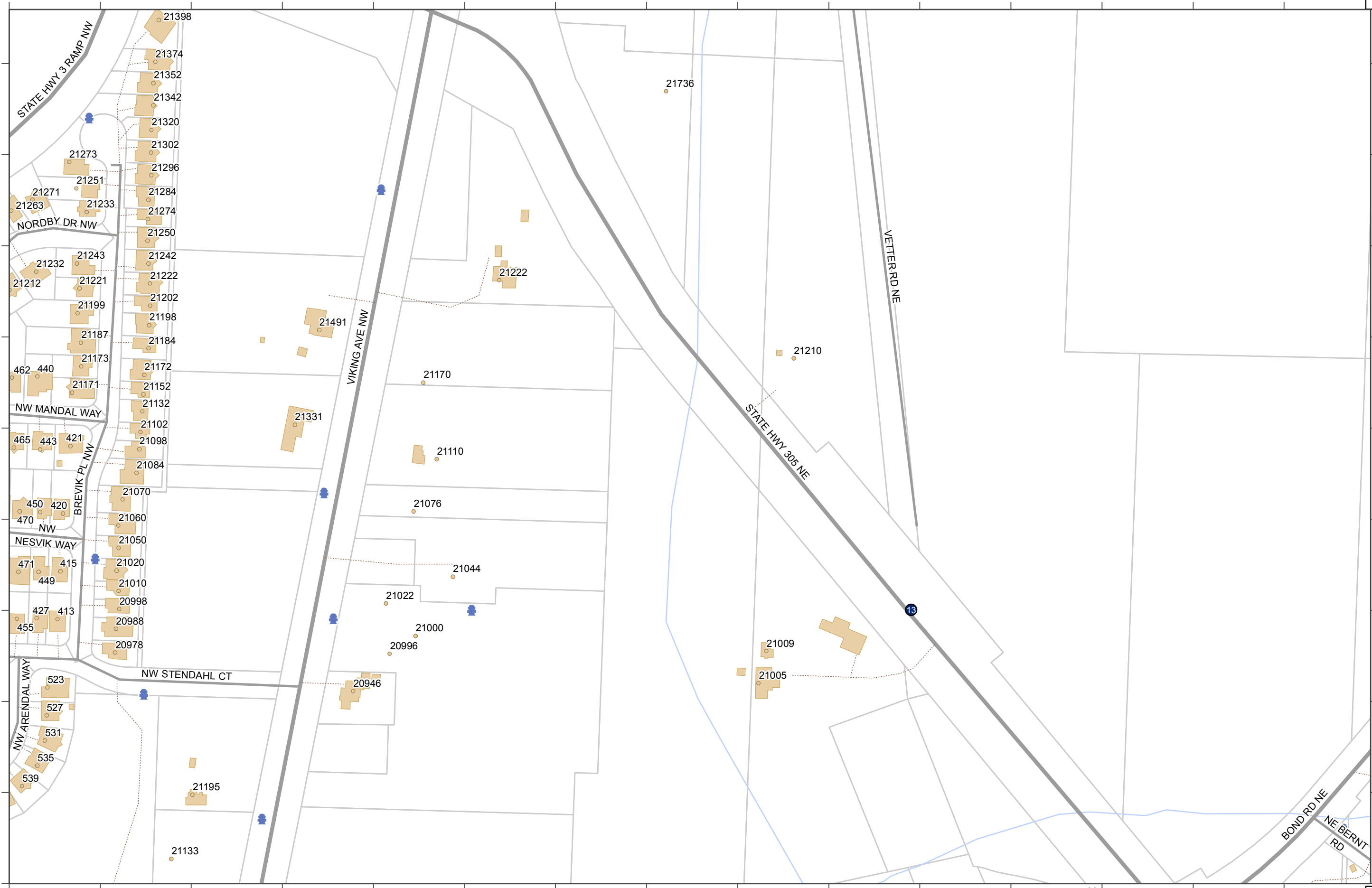
1 inch = 200 feet



DRAFT

To Page 74

To Page 100



To Page 128

0 200 400 Feet

To Page 102

1 inch = 200 feet

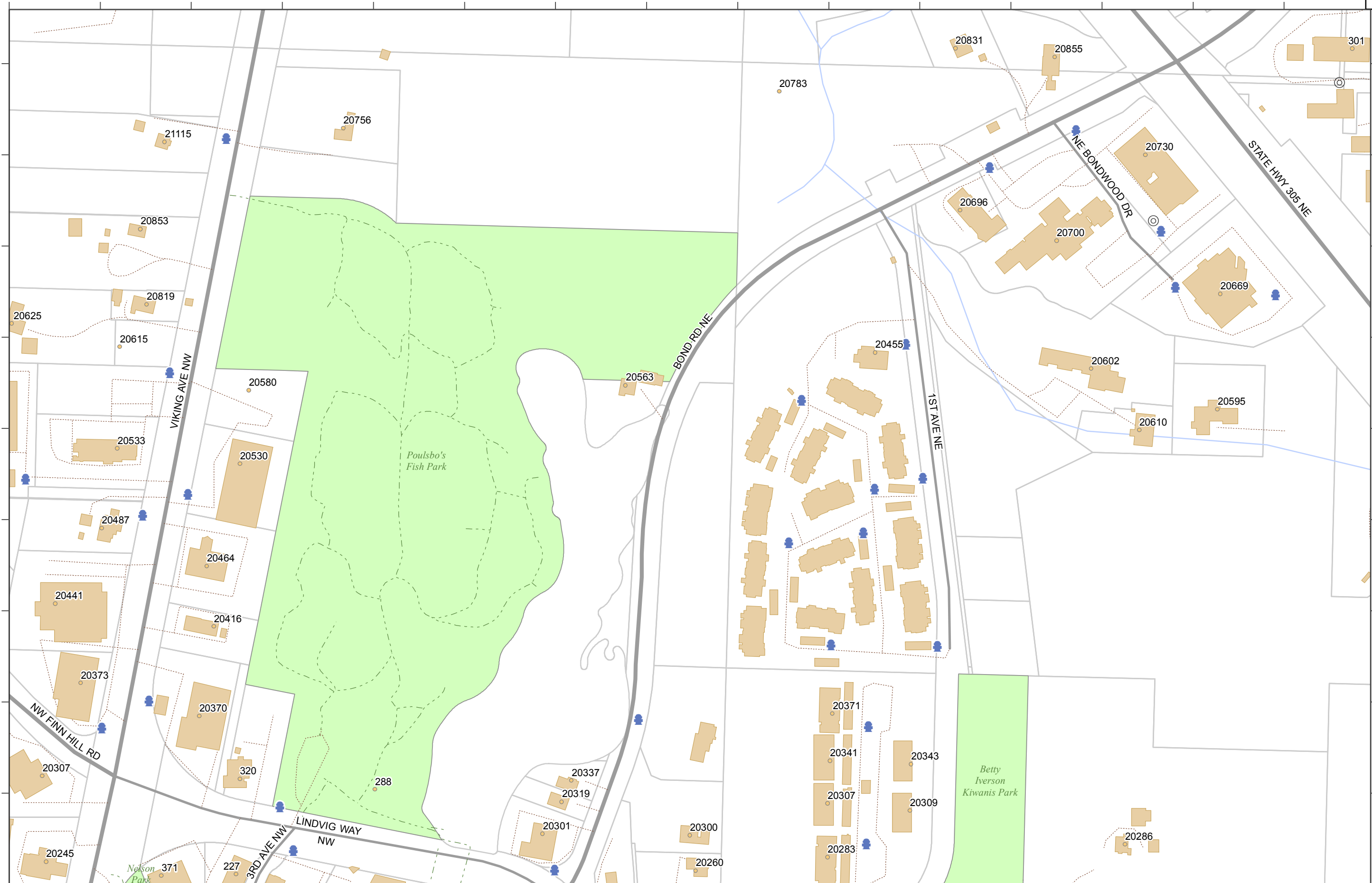


DRAFT

To Page 101

To Page 75

To Page 129



0 200 400 Feet

To Page 103

1 inch = 200 feet

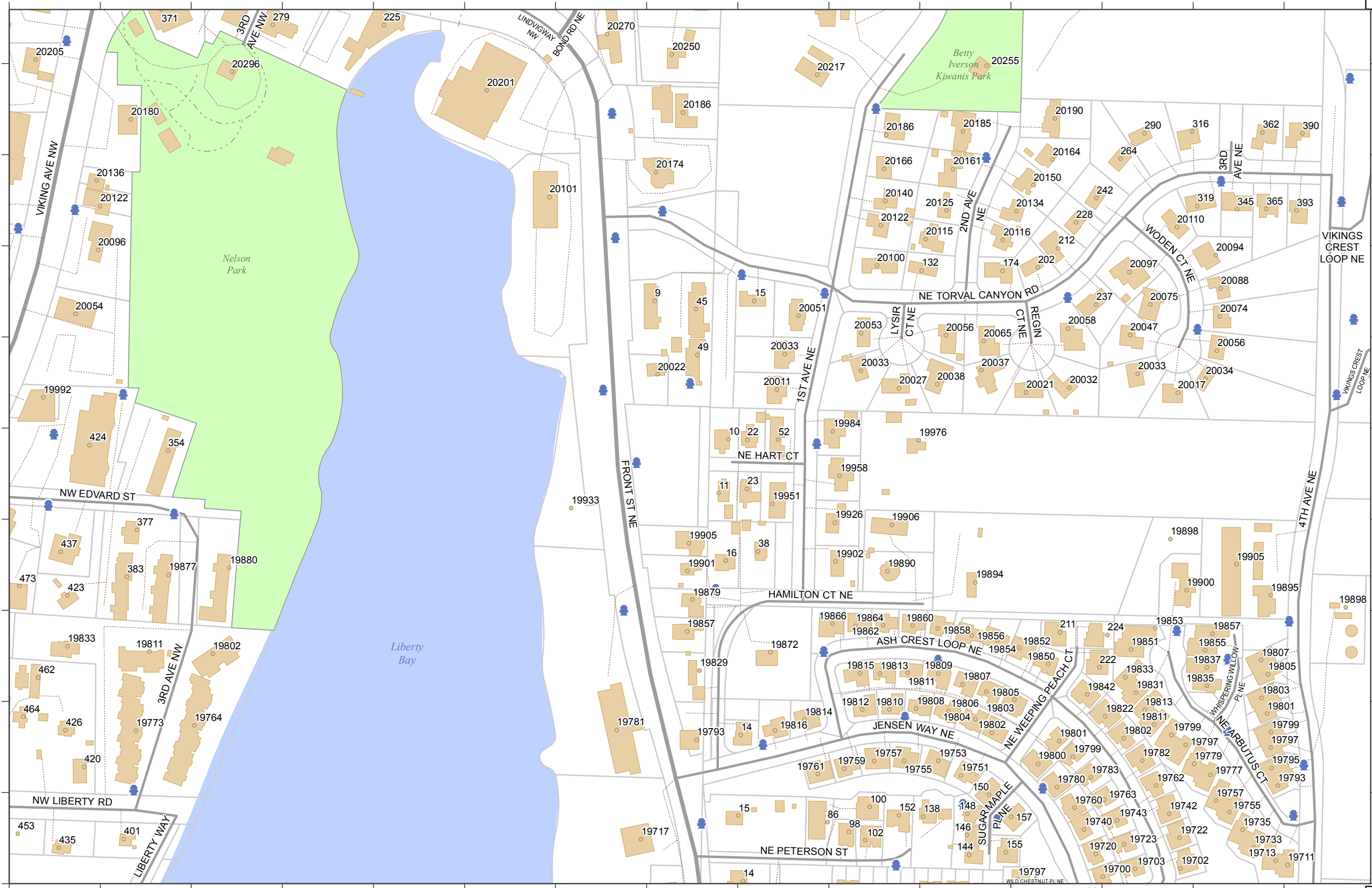


DRAFT

To Page 102

To Page 76

To Page 130



0 200 400 Feet

To Page 104

1 inch = 200 feet

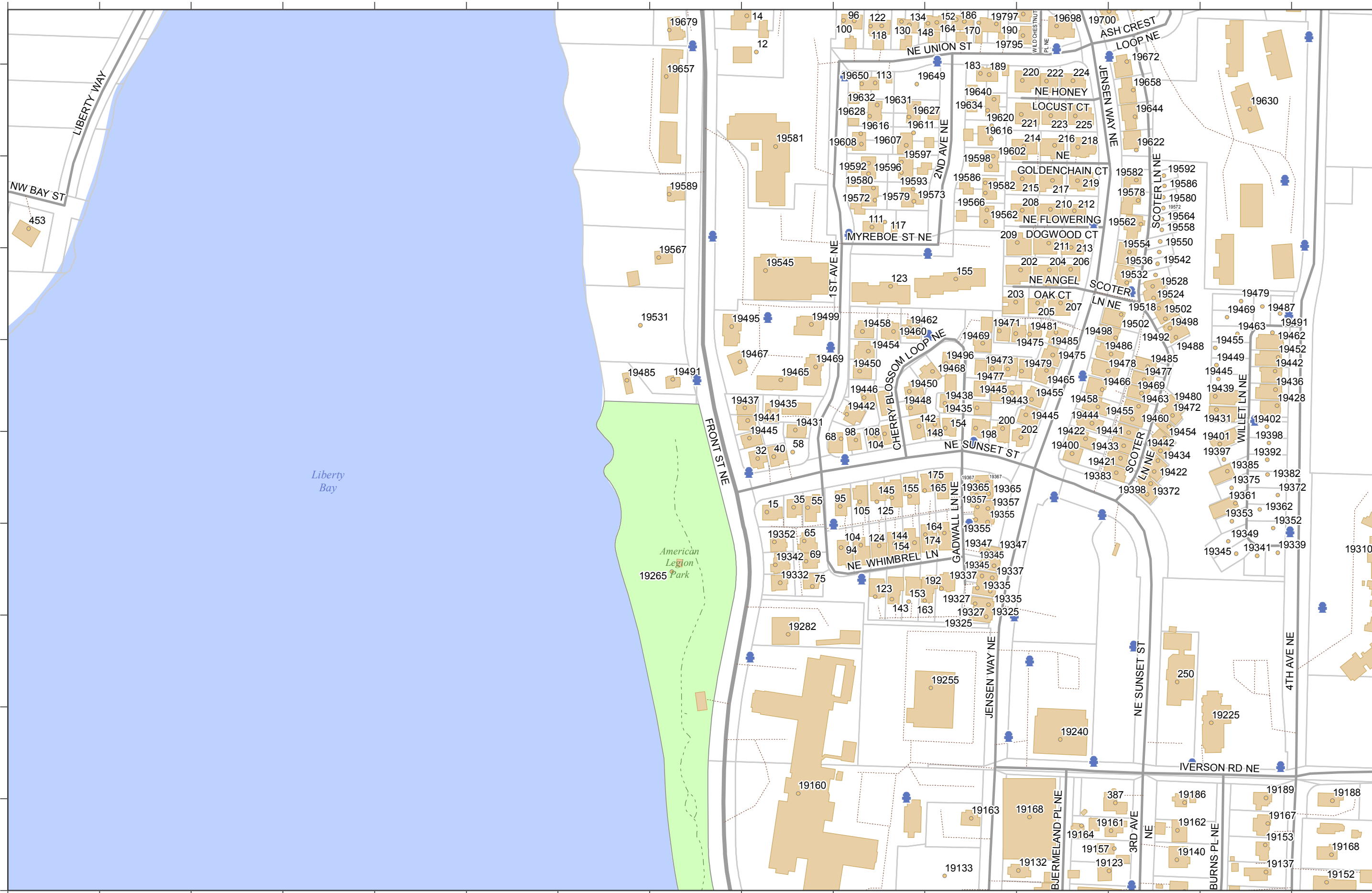




DRAFT

To Page 77

To Page 103



0 200 400 Feet

To Page 105

1 inch = 200 feet



To Page 131

DRAFT

To Page 78

To Page 104



0 200 400 Feet

To Page 106

1 inch = 200 feet

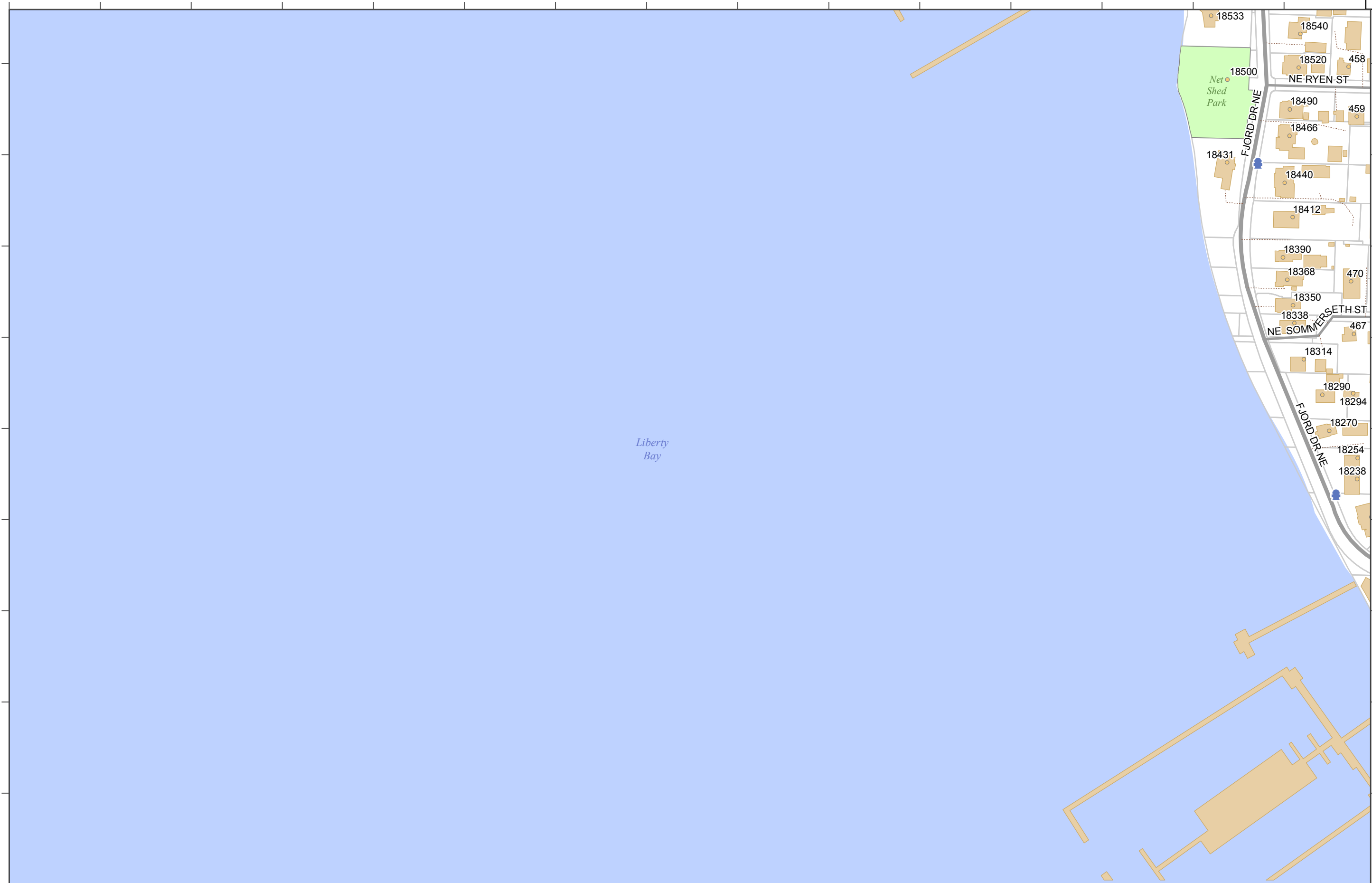


To Page 132

DRAFT

To Page 79

To Page 133



0 200 400 Feet

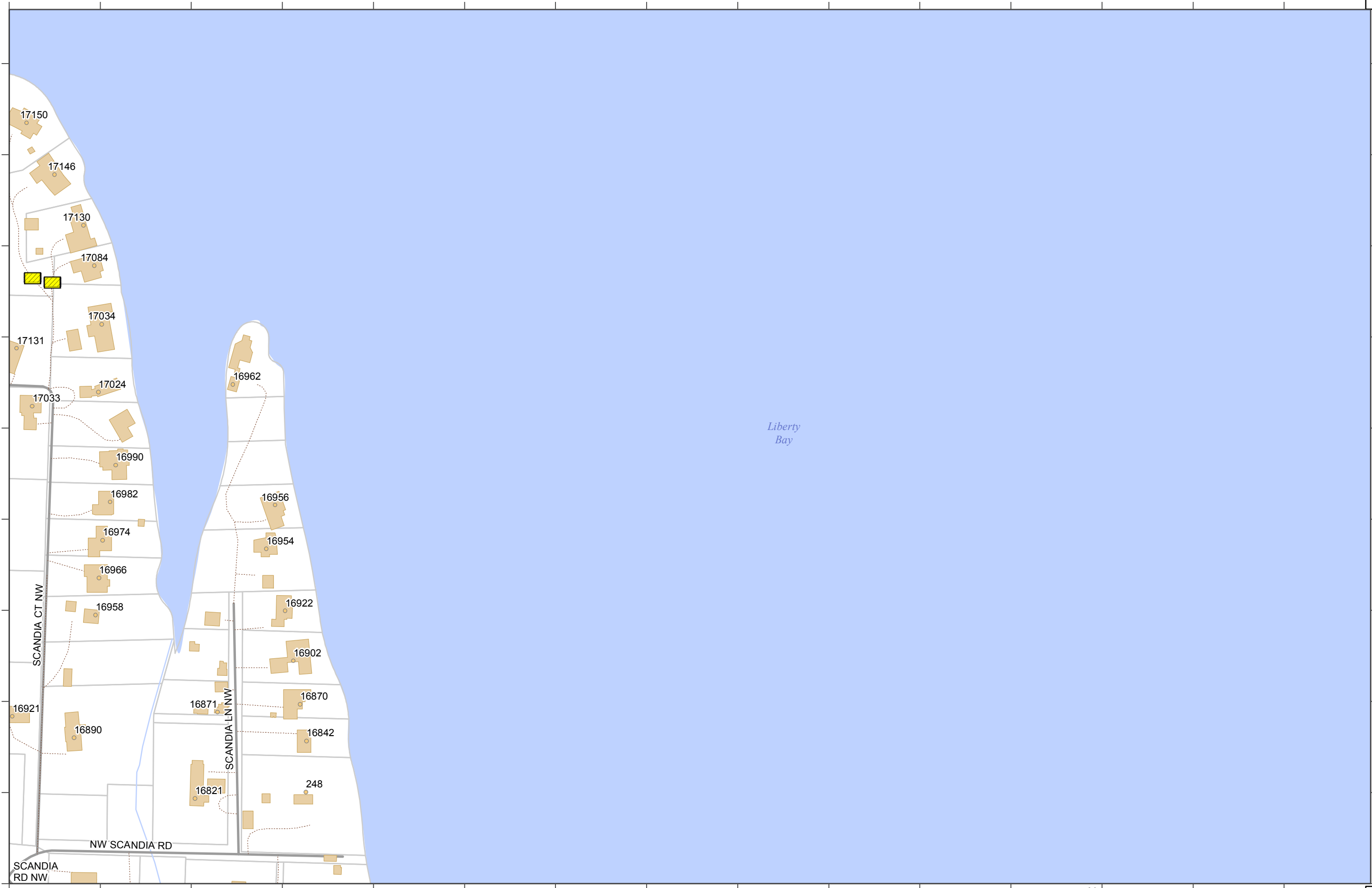
1 inch = 200 feet



DRAFT

To Page 81

To Page 135



To Page 108

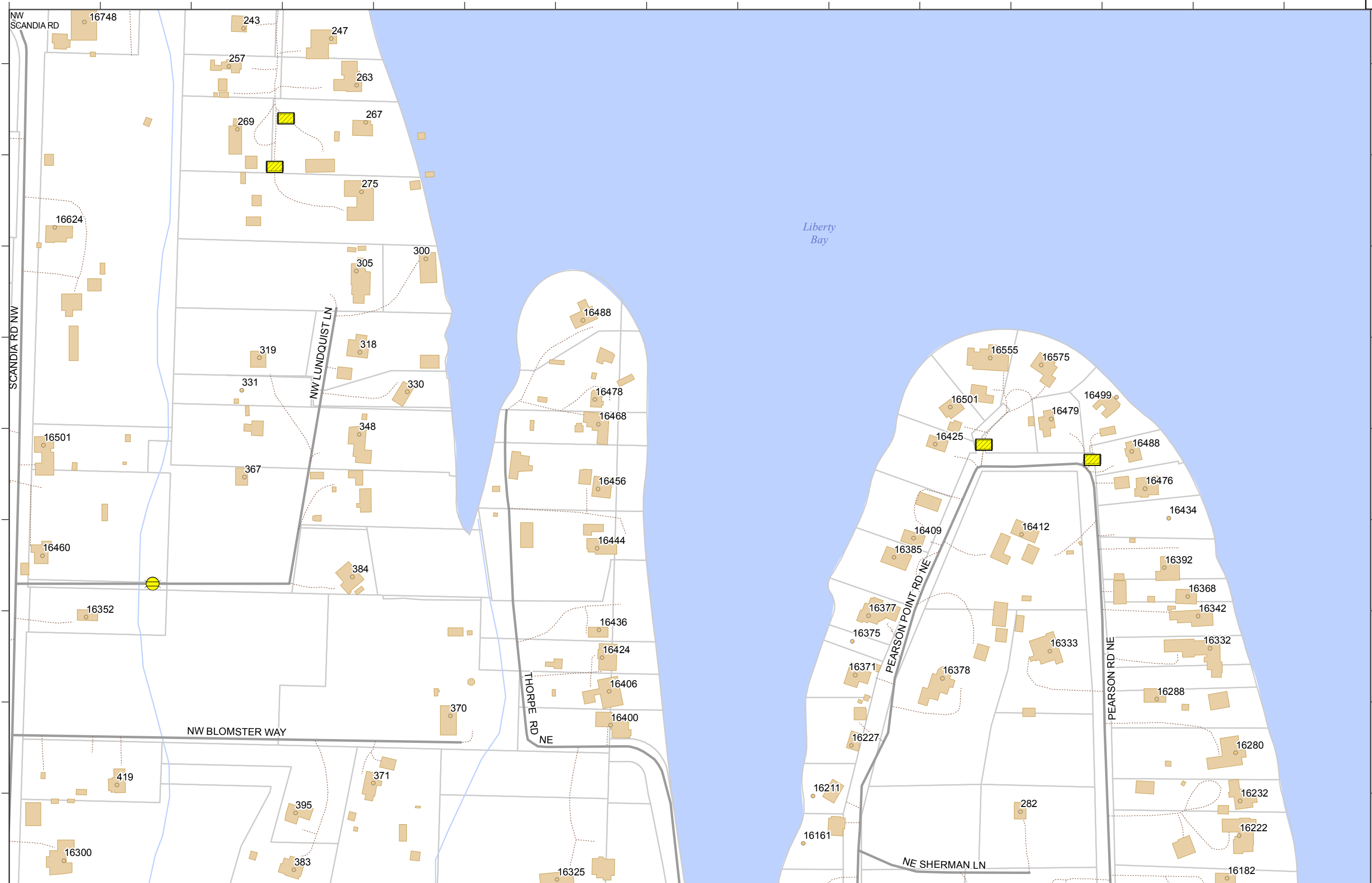
1 inch = 200 feet



DRAFT

To Page 82

To Page 136



0 200 400 Feet

To Page 109

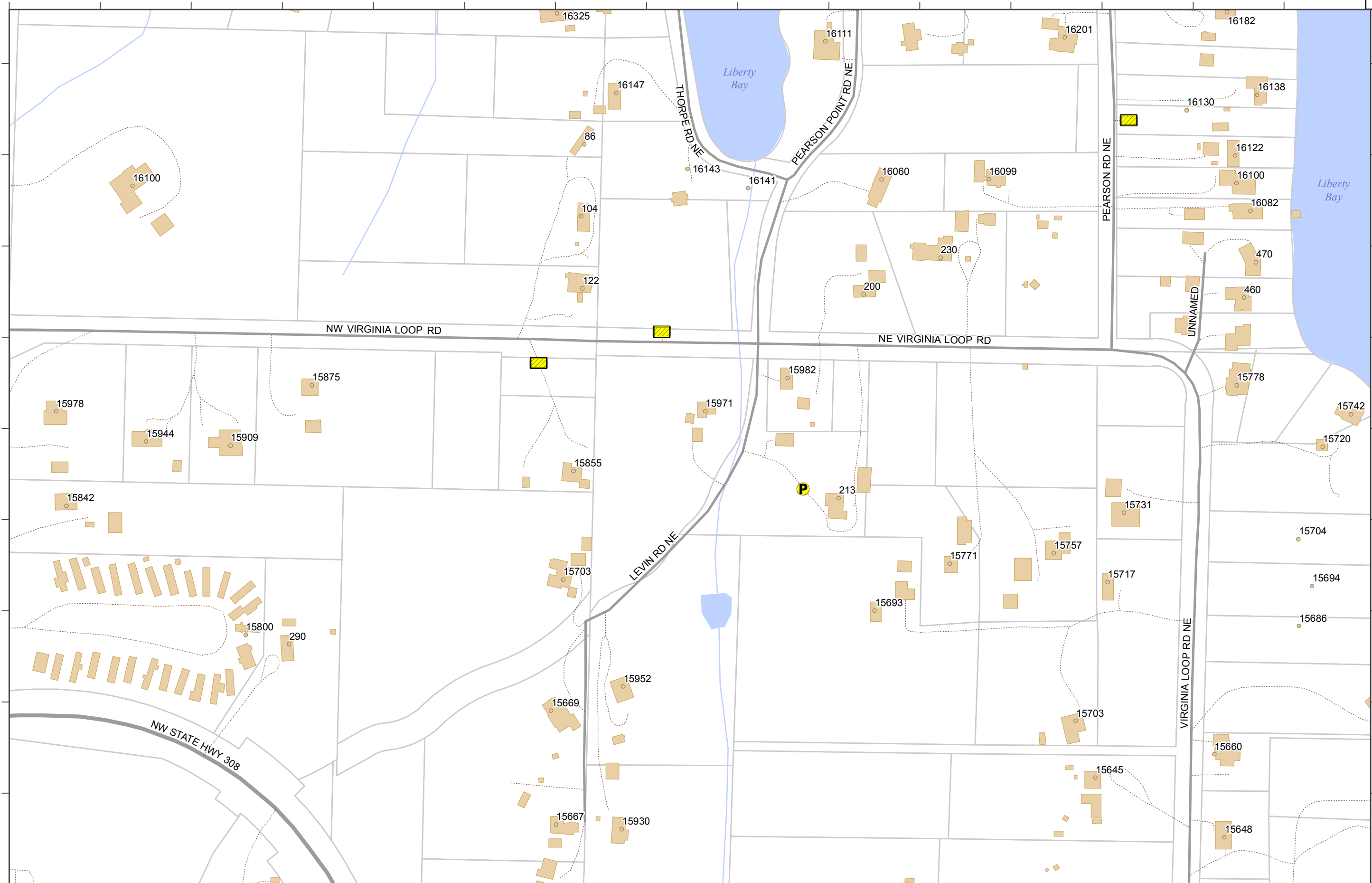
1 inch = 200 feet



DRAFT

To Page 108

109



To Page 83

To Page 137

0 200 400 Feet

To Page 110

1 inch = 200 feet

109

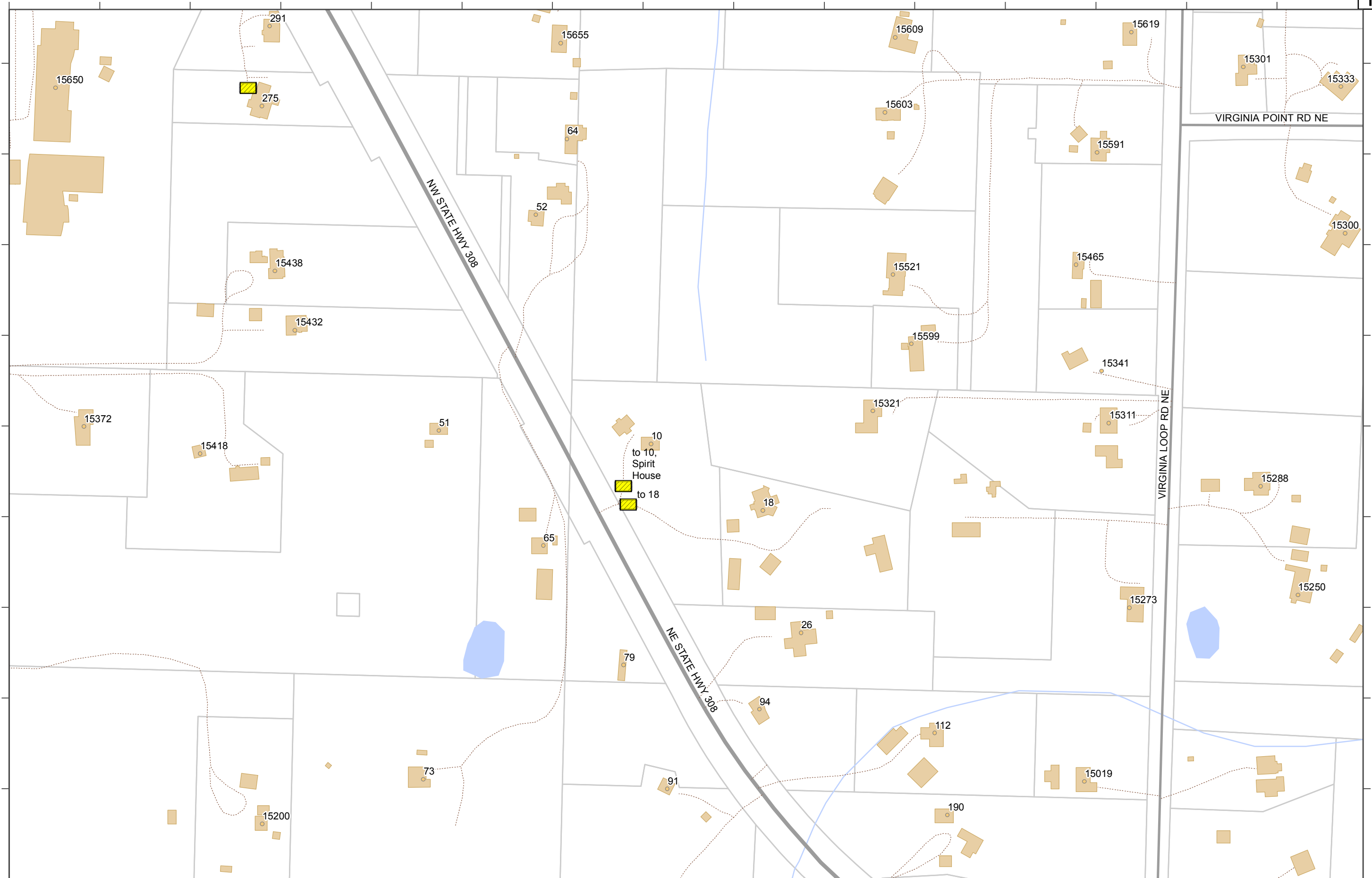
DRAFT

To Page 109

110

To Page 84

To Page 138



0 200 400 Feet

To Page 111

1 inch = 200 feet

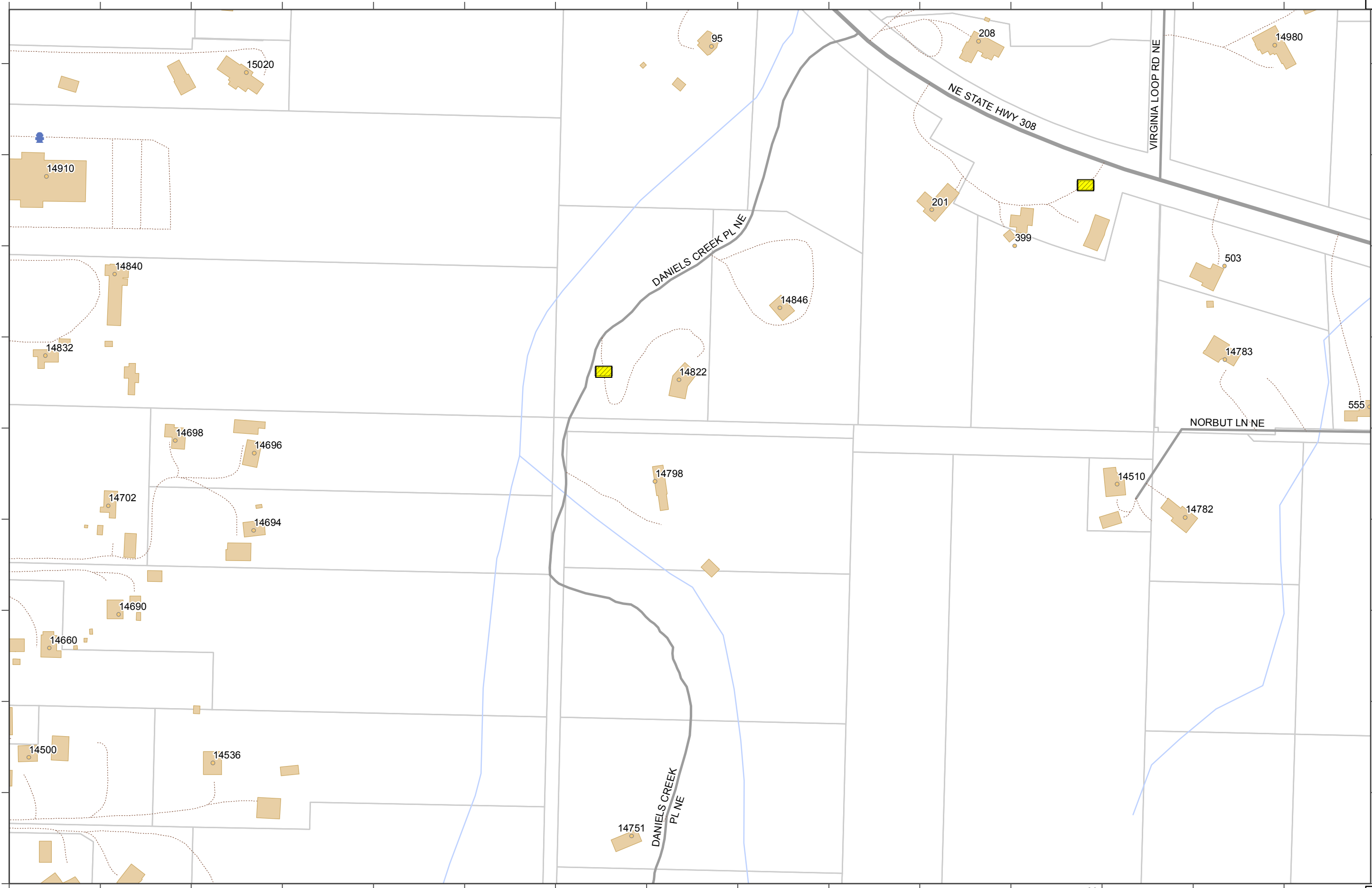


110

DRAFT

To Page 85

To Page 110



0 200 400 Feet

To Page 112

1 inch = 200 feet



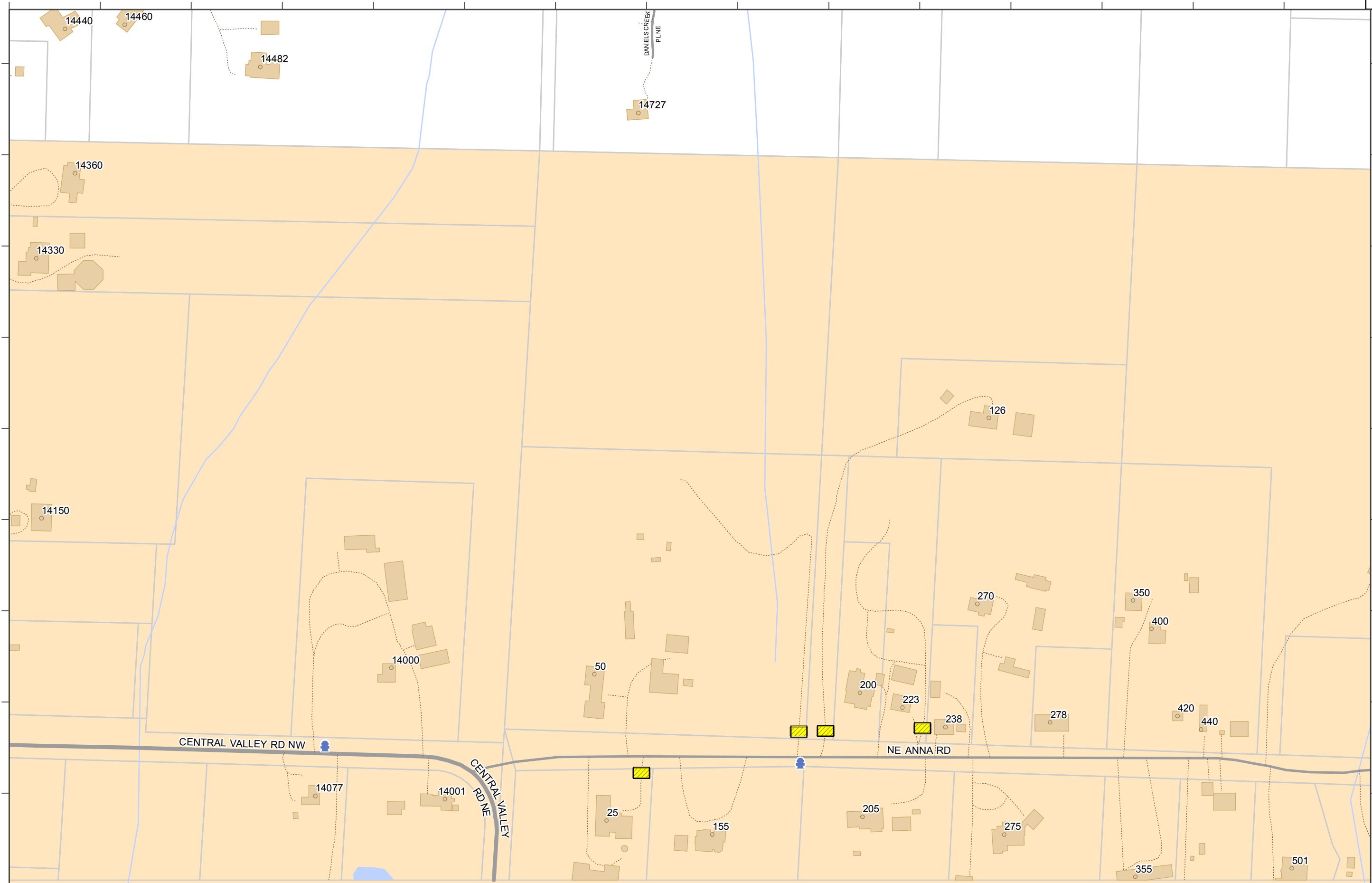
To Page 139



DRAFT

To Page 86

To Page 111



To Page 140

DRAFT

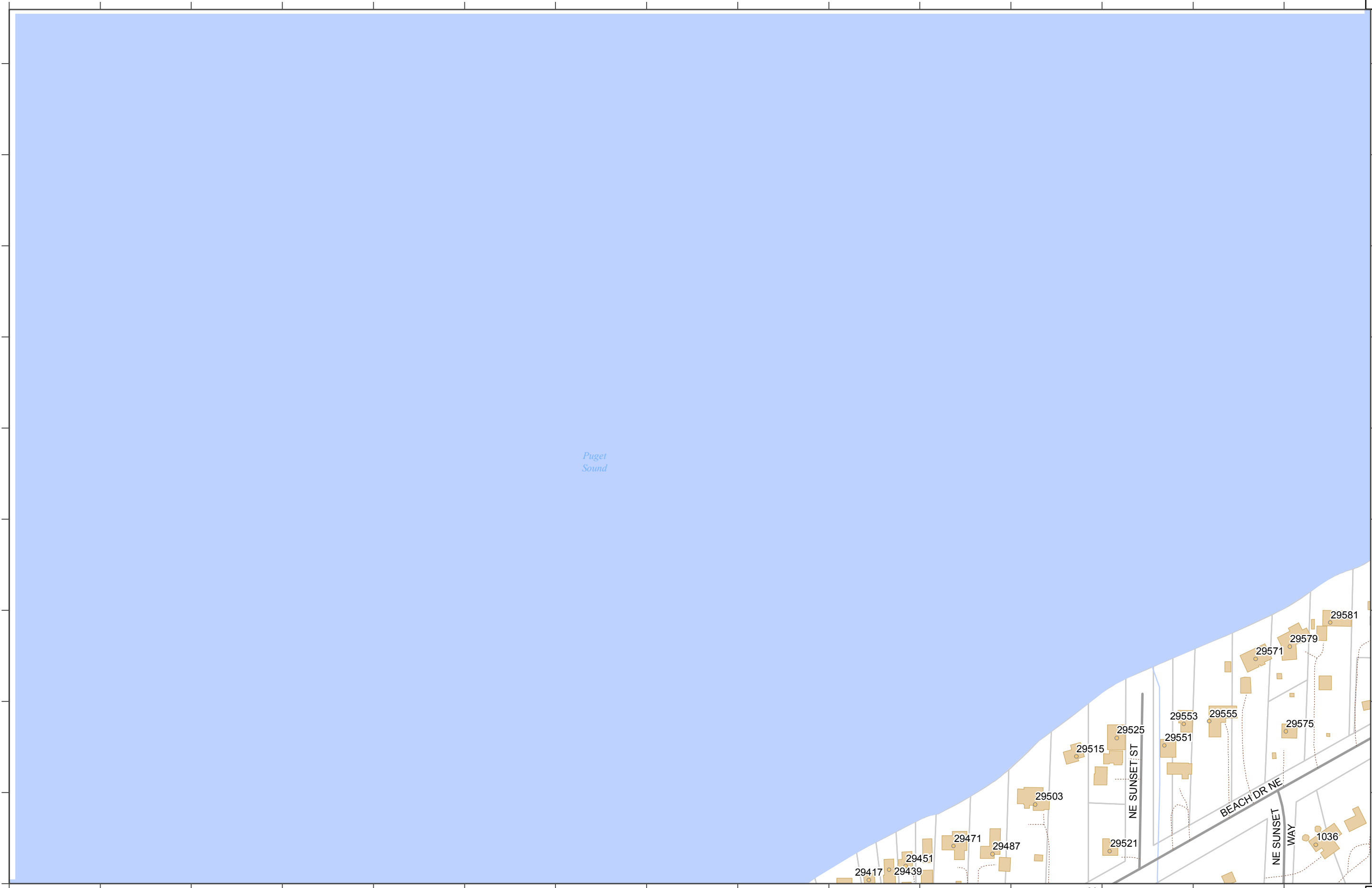
Puget Sound

To Page 142

0 200 400 Feet

To Page 114

1 inch = 200 feet

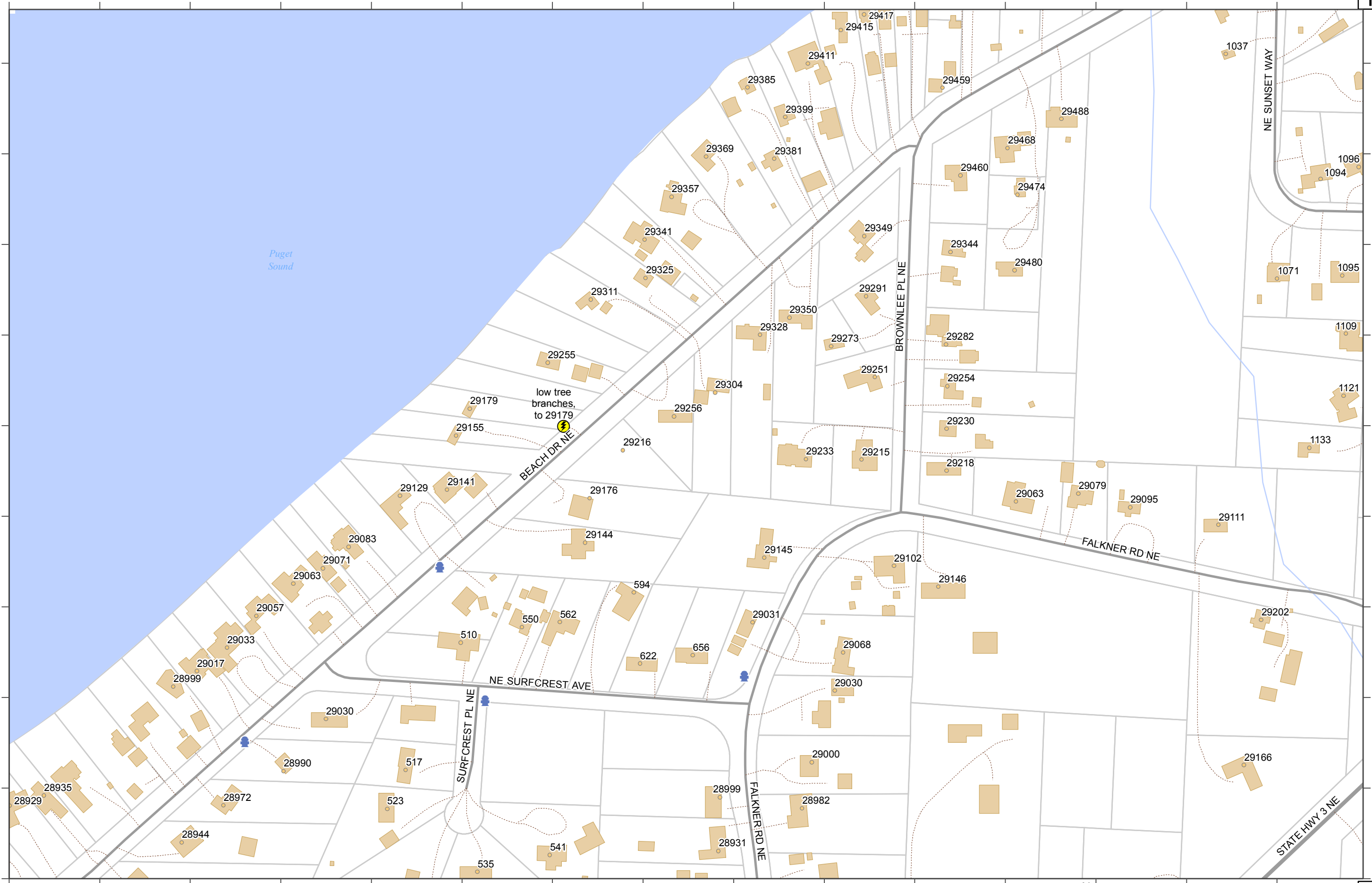


DRAFT

To Page 87

To Page 113

114



0 200 400 Feet

To Page 115

1 inch = 200 feet



114

To Page 143

DRAFT

To Page 114



To Page 88

To Page 144

To Page 116

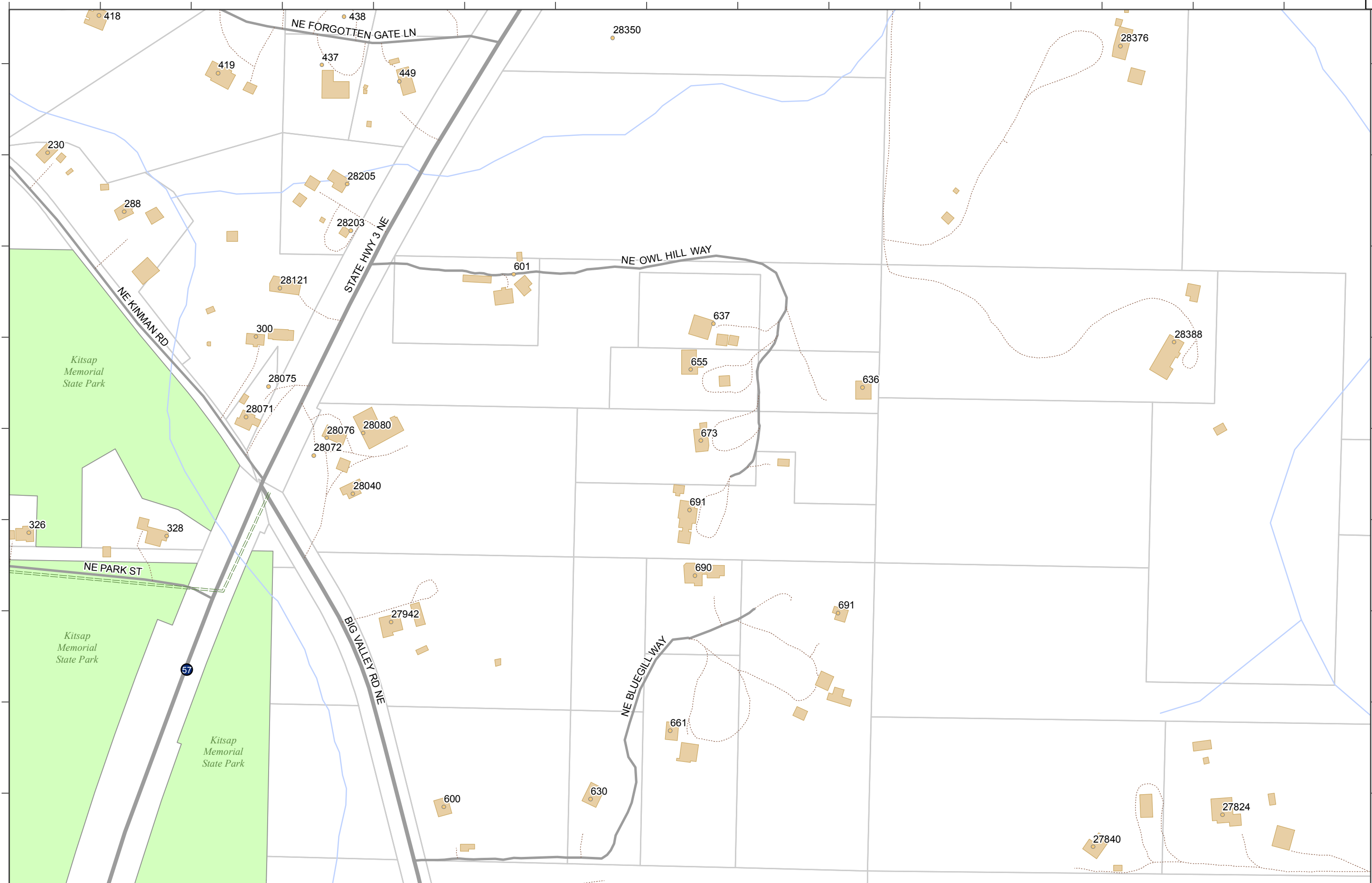
1 inch = 200 feet

DRAFT

To Page 115

To Page 89

To Page 145



To Page 117

1 inch = 200 feet



DRAFT

To Page 90

To Page 146



0 200 400 Feet



DRAFT

To Page 117

To Page 91



To Page 147

To Page 119

1 inch = 200 feet

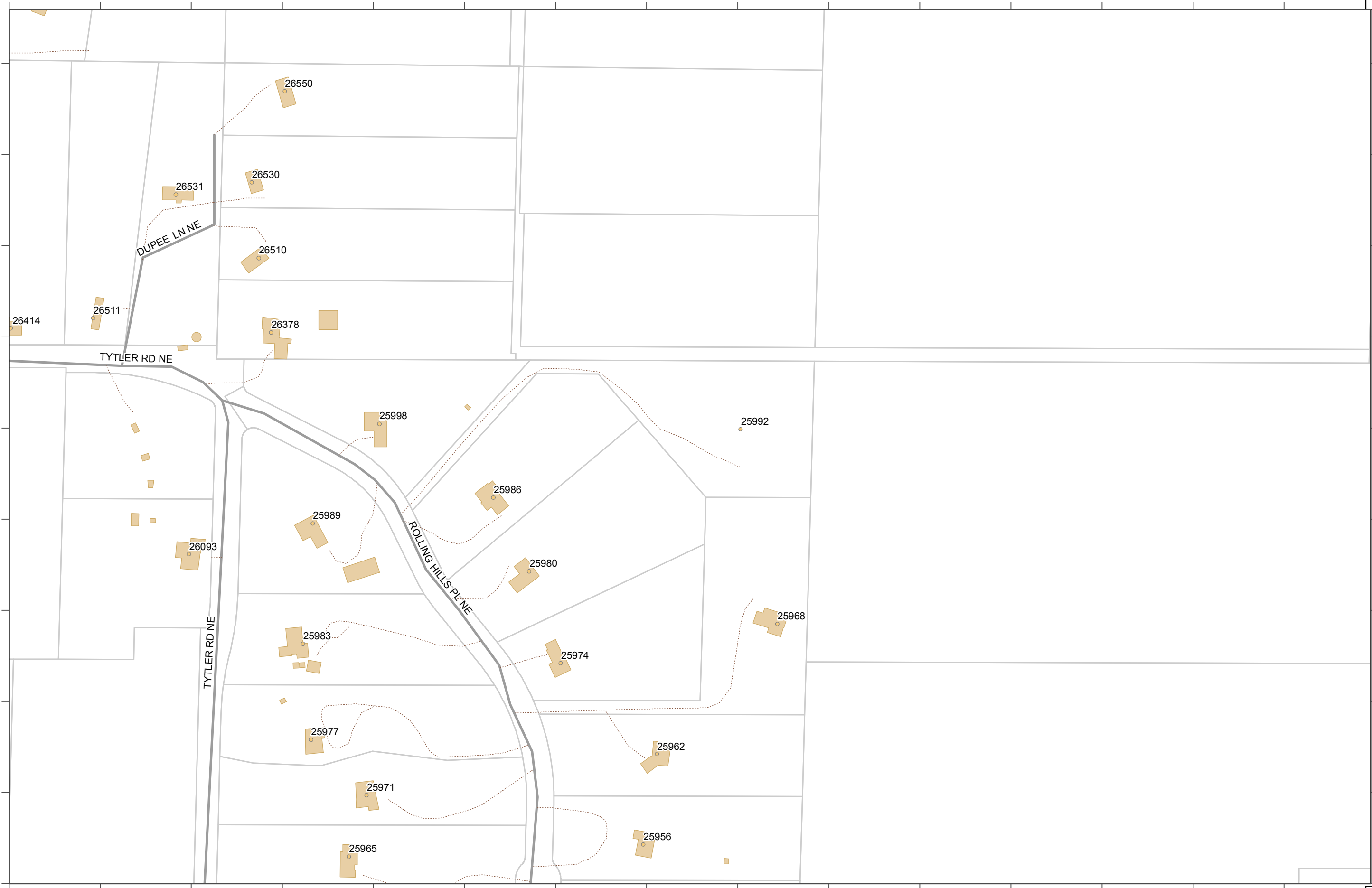


0 200 400 Feet

DRAFT

To Page 92

To Page 148



0 200 400 Feet

To Page 120

1 inch = 200 feet





DRAFT

To Page 119

To Page 93

To Page 149

To Page 121

1 inch = 200 feet



DRAFT

To Page 94

To Page 120

121



0 200 400 Feet

To Page 122

1 inch = 200 feet



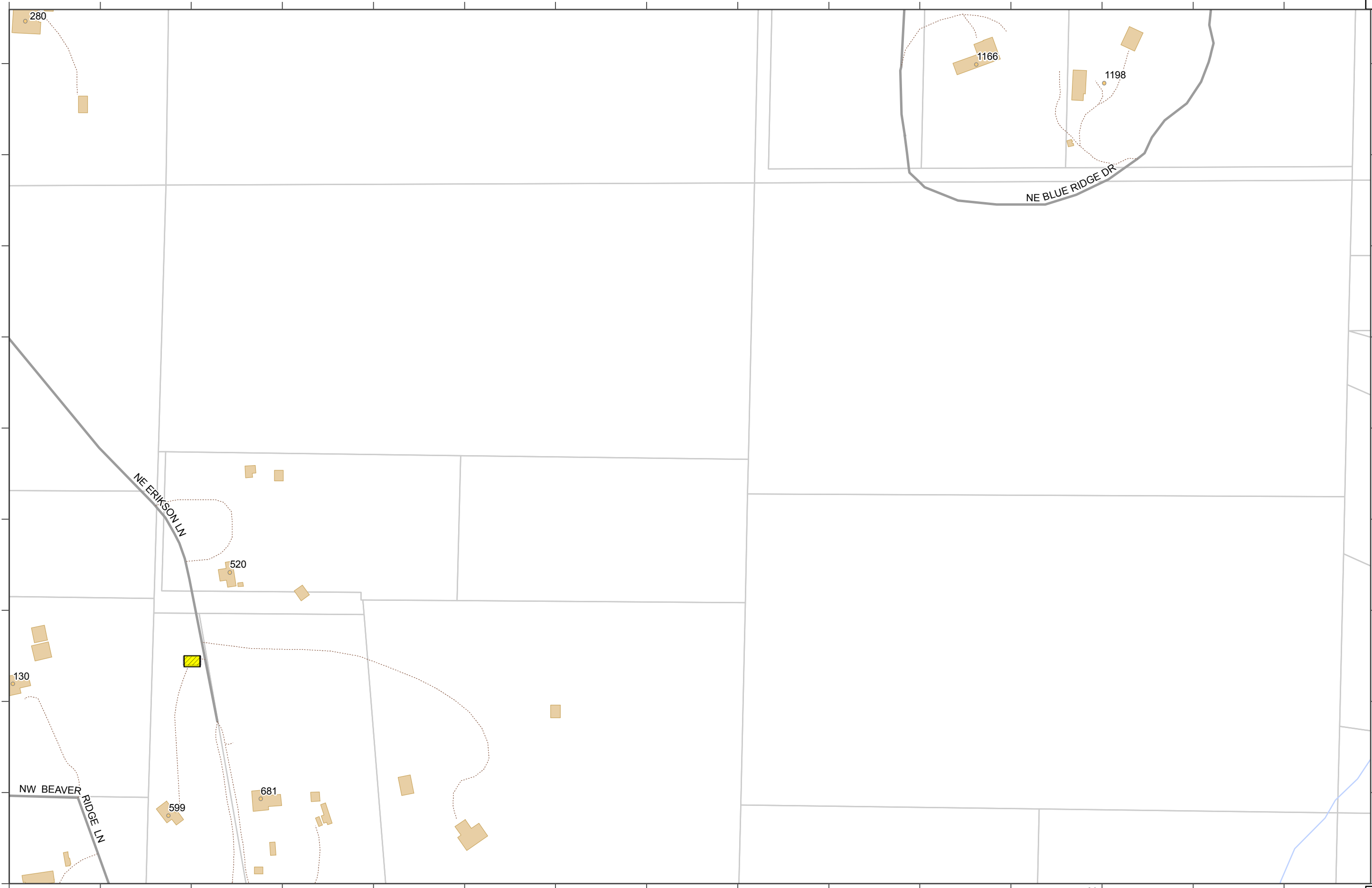
121

To Page 150

DRAFT

To Page 95

To Page 151



DRAFT

To Page 96

To Page 152



DRAFT

To Page 97

To Page 123

124



To Page 125

1 inch = 200 feet

124

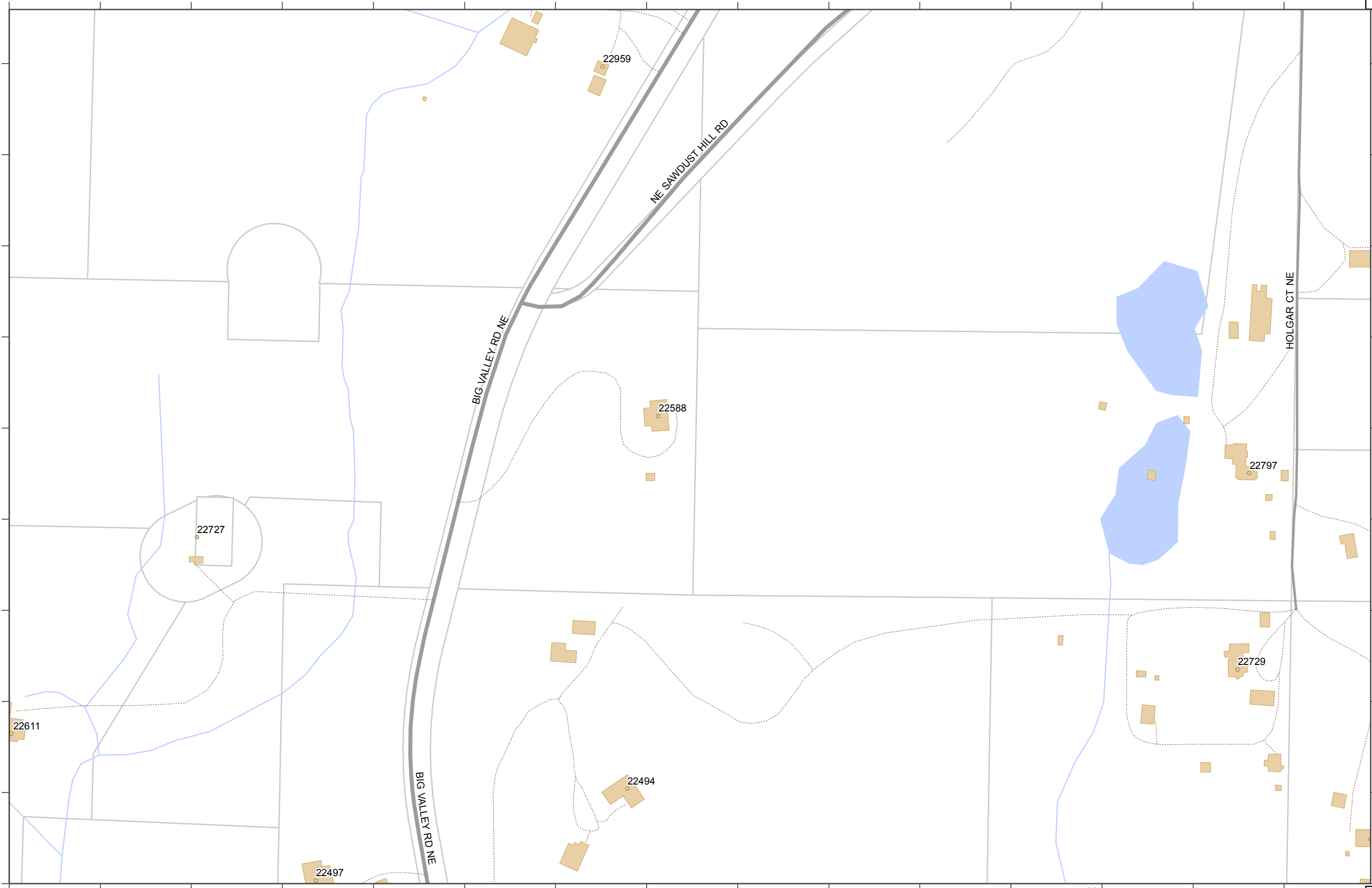
To Page 153

DRAFT

To Page 98

To Page 124

125



To Page 154

To Page 126

1 inch = 200 feet

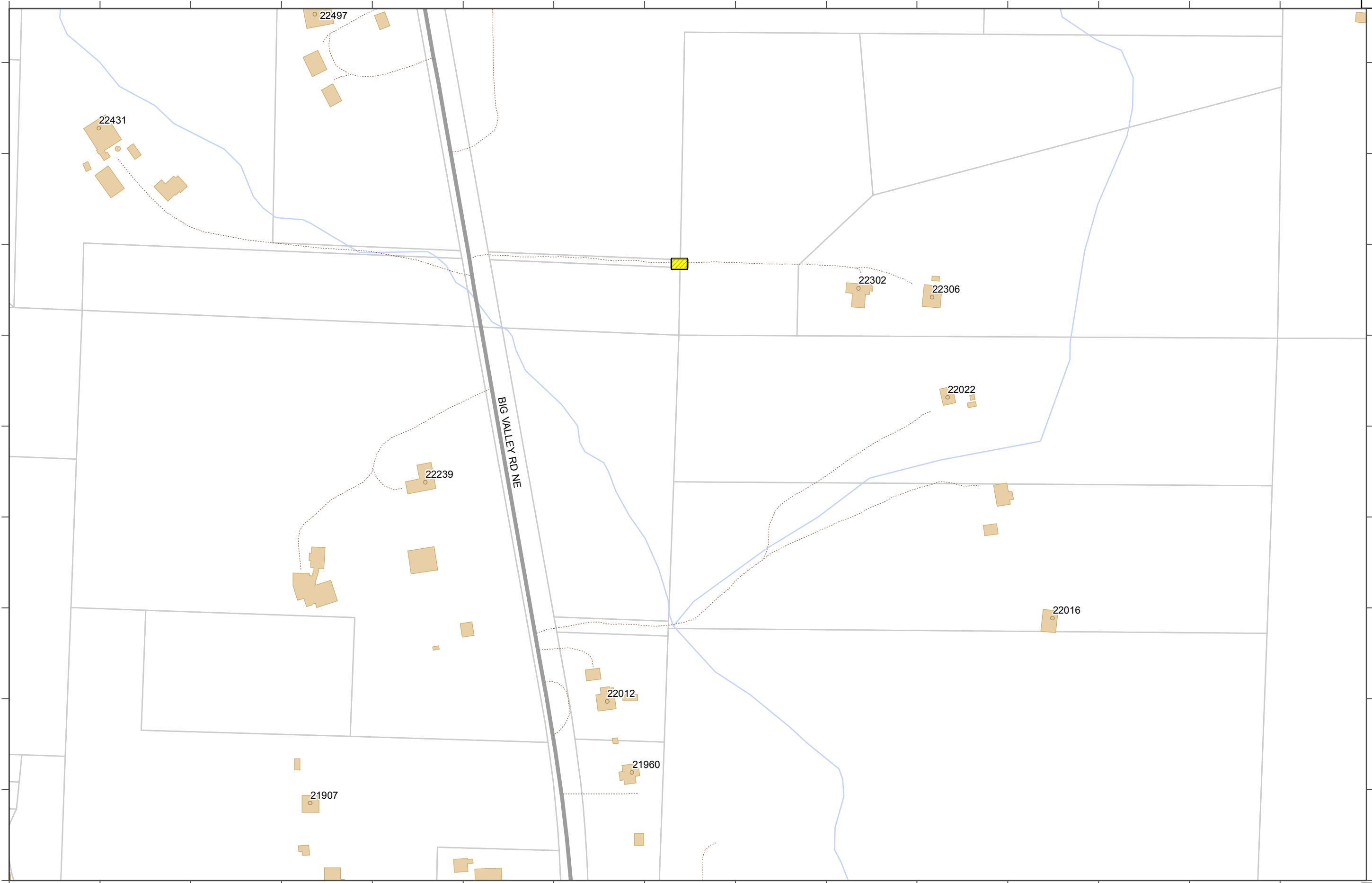


125

DRAFT

To Page 99

To Page 155



0 200 400 Feet

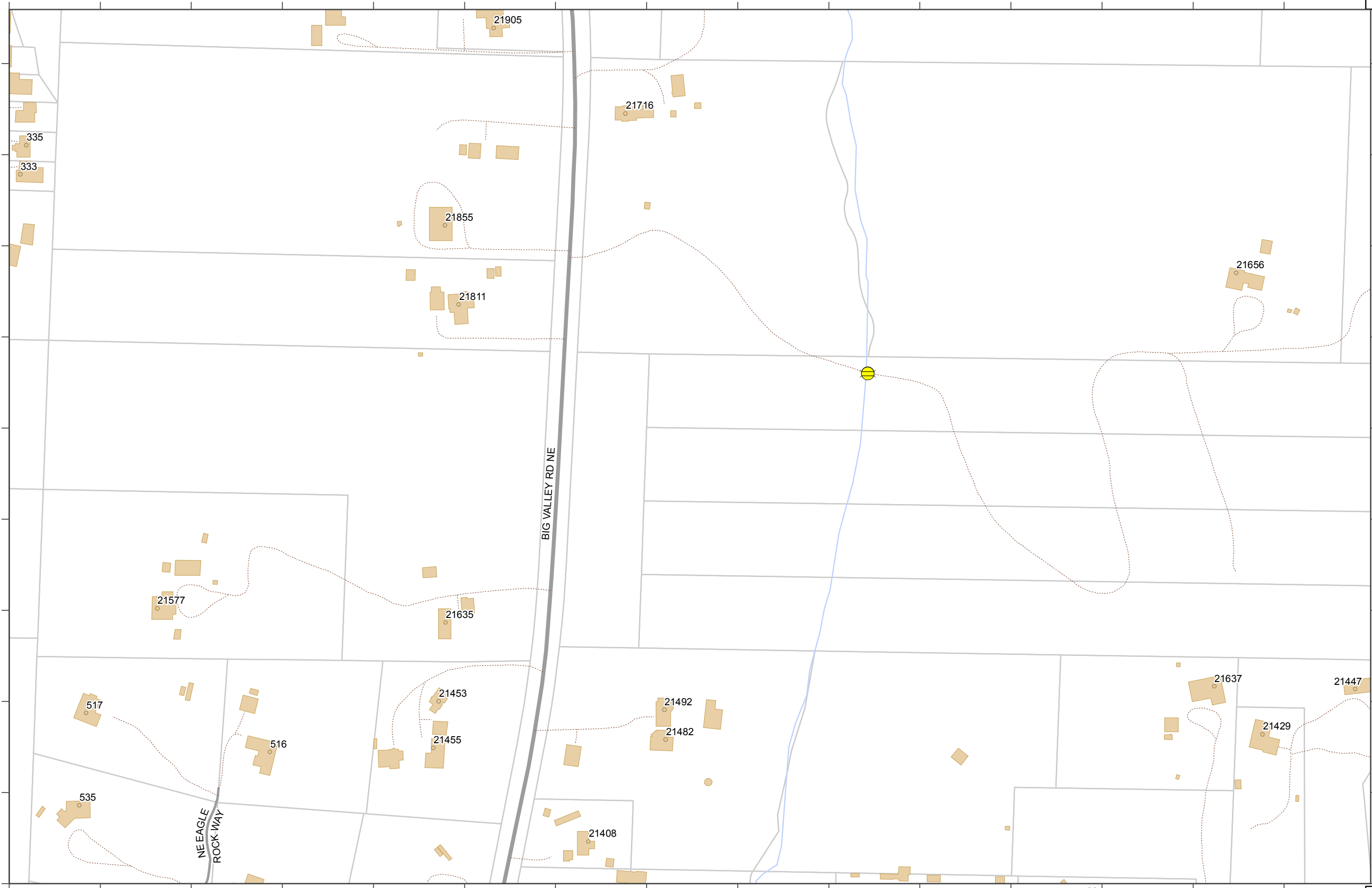
1 inch = 200 feet



DRAFT

To Page 100

To Page 126



0 200 400 Feet

To Page 128

1 inch = 200 feet

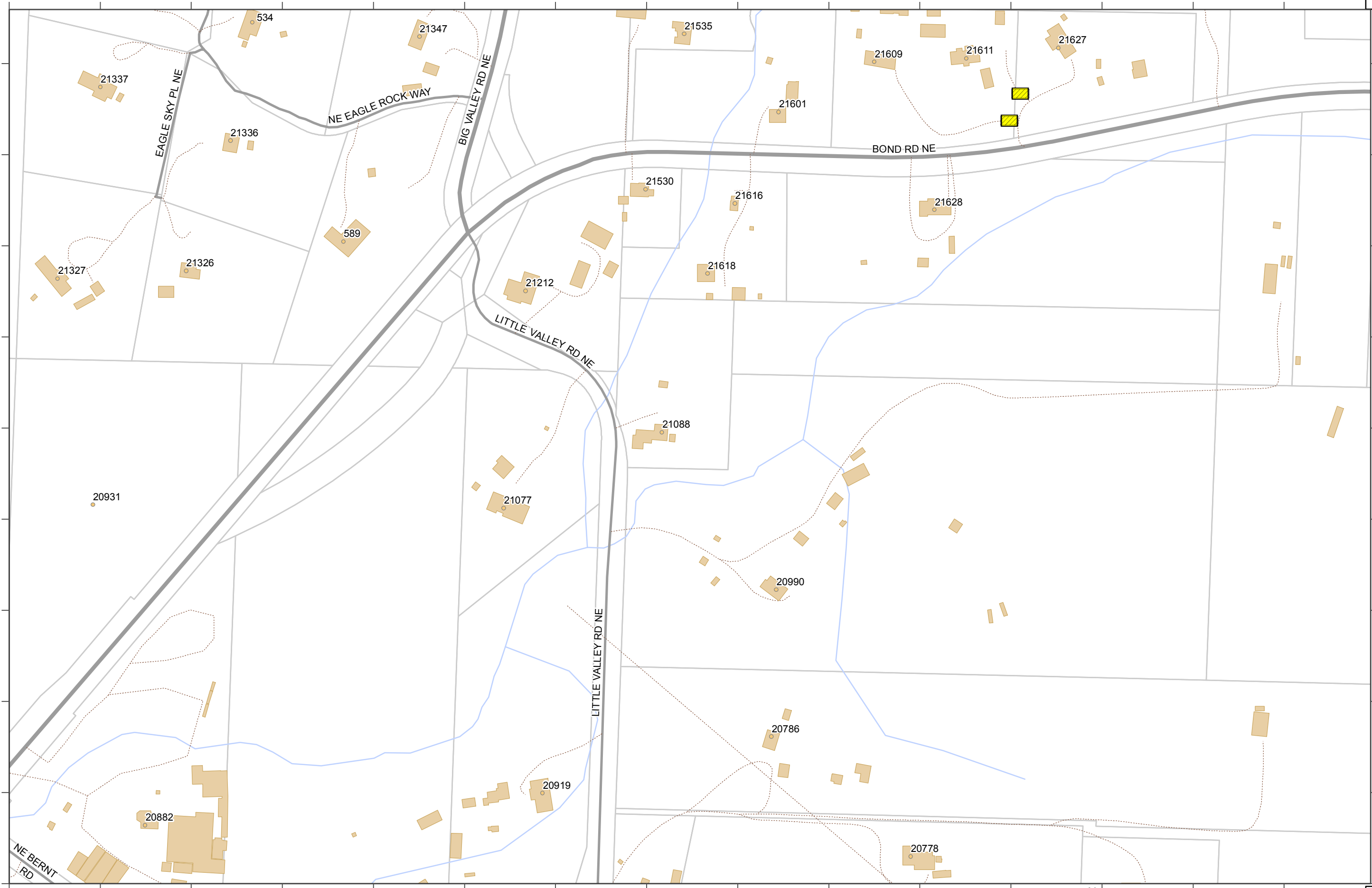




DRAFT

To Page 101

To Page 127



0 200 400 Feet

To Page 129

1 inch = 200 feet



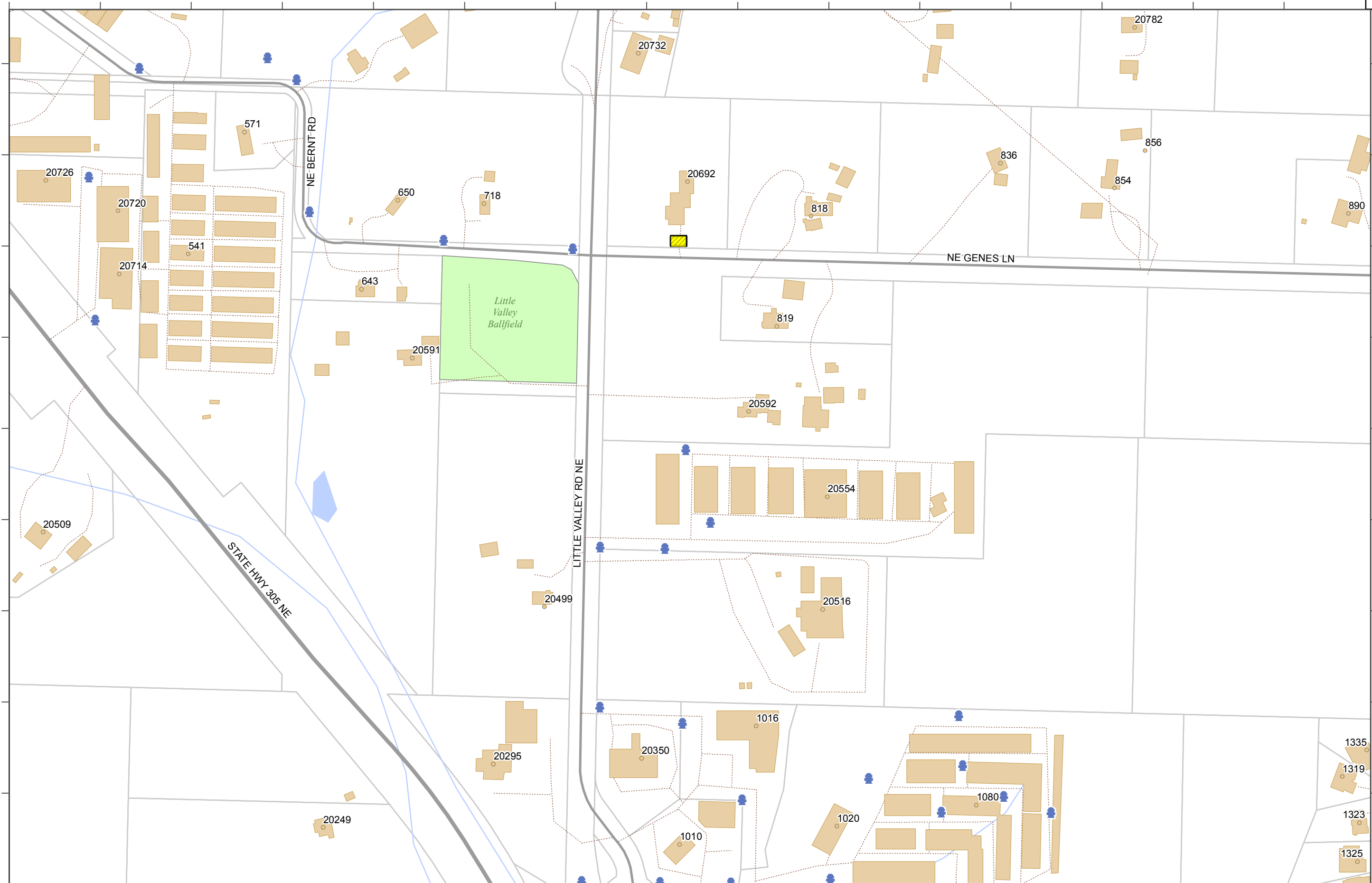
To Page 157

DRAFT

To Page 128

To Page 102

To Page 158



0 200 400 Feet

To Page 130

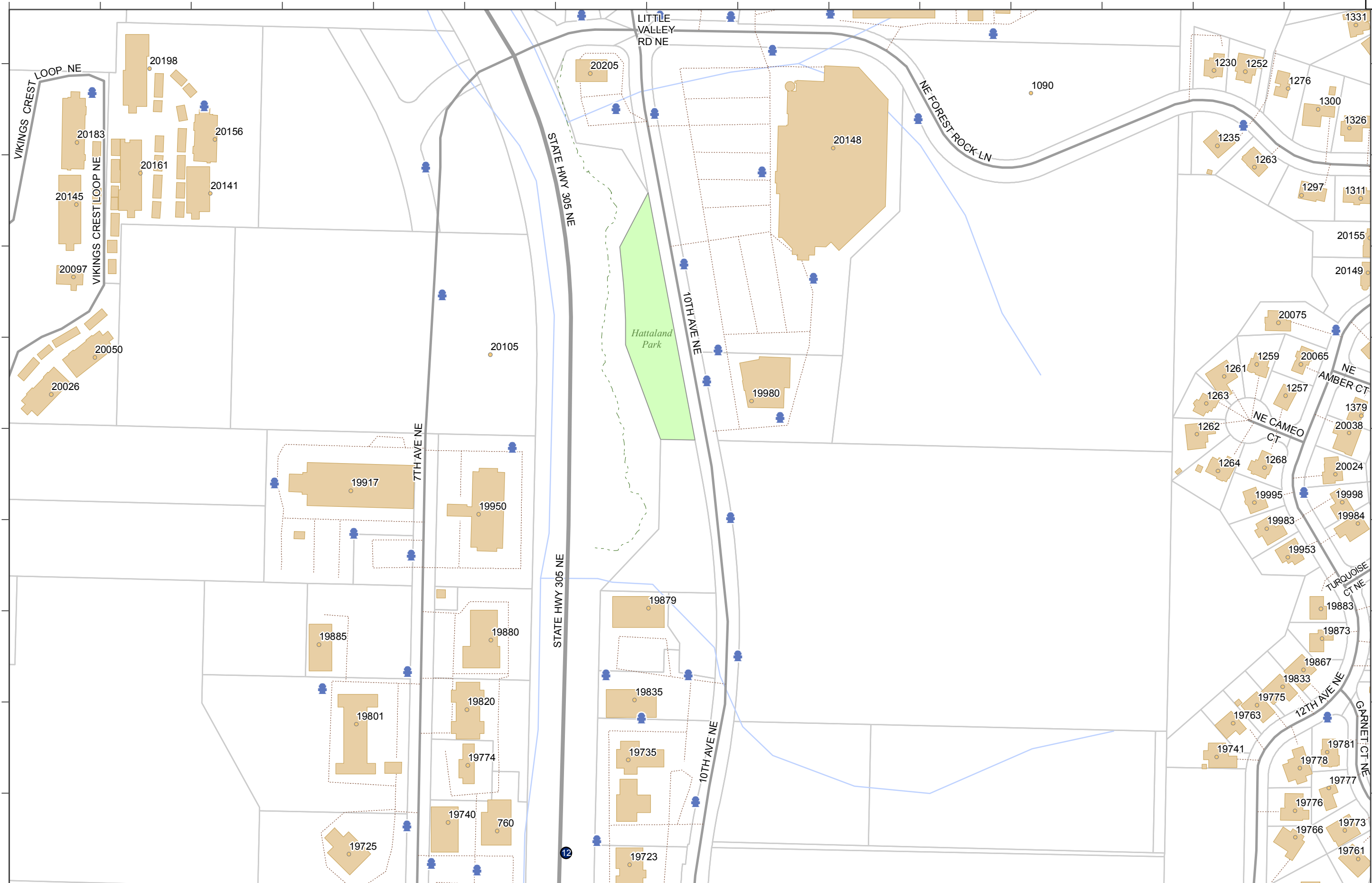
1 inch = 200 feet



DRAFT

To Page 103

To Page 129



To Page 131

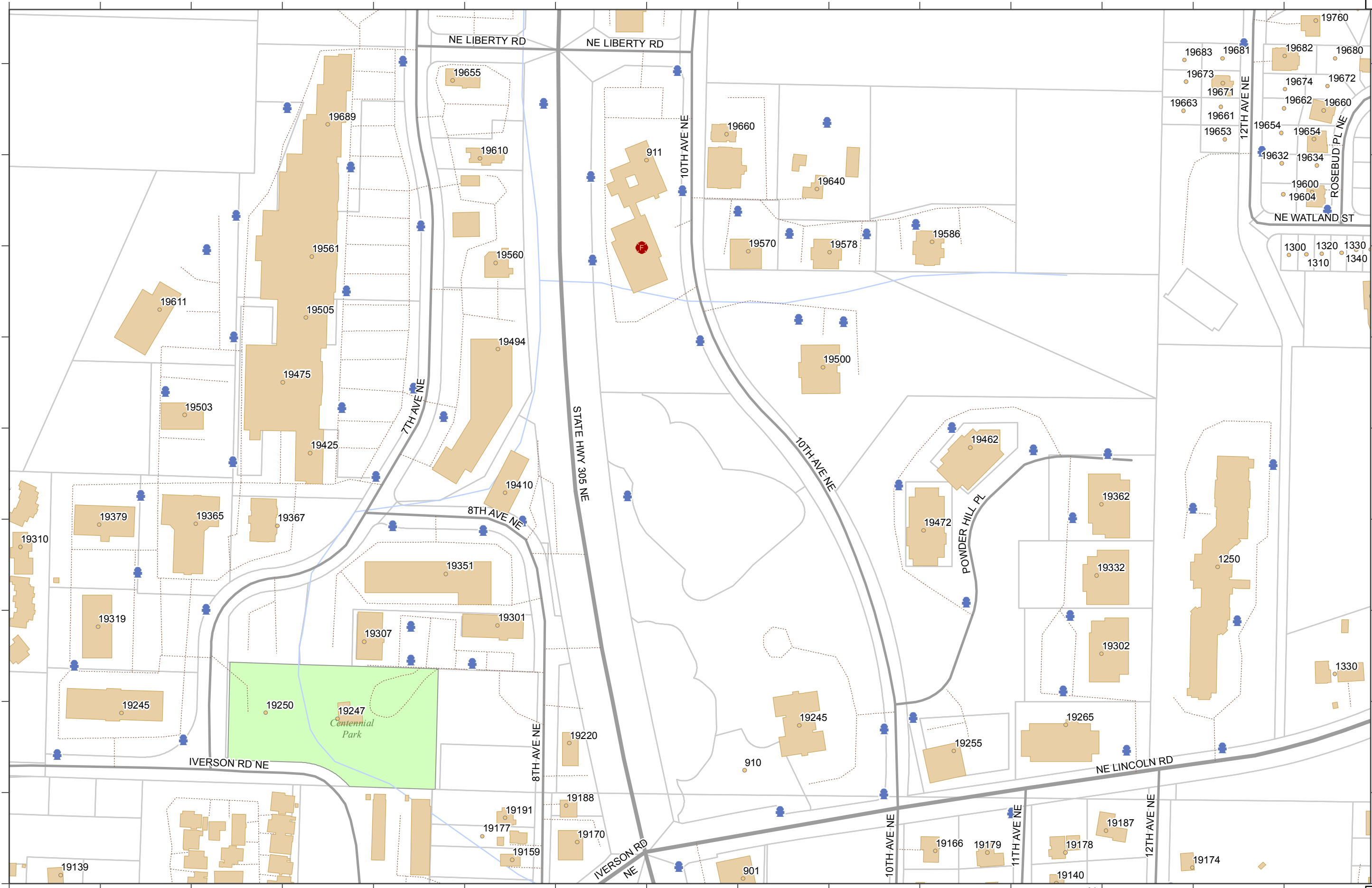
1 inch = 200 feet

To Page 159

DRAFT

To Page 104

To Page 130



To Page 160

0 200 400 Feet

To Page 132

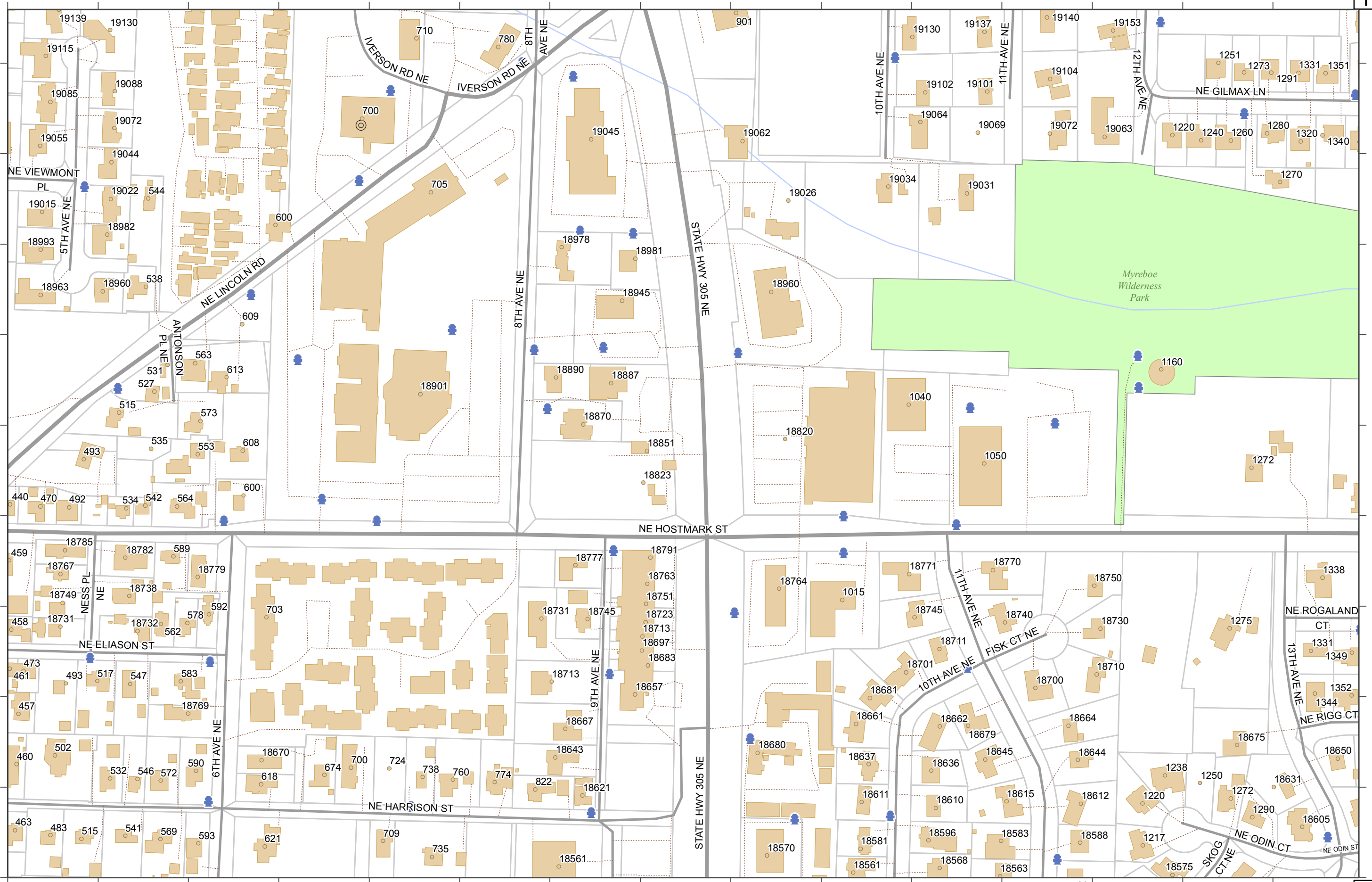
1 inch = 200 feet



**DRAFT**

To Page 105

To Page 131



To Page 161

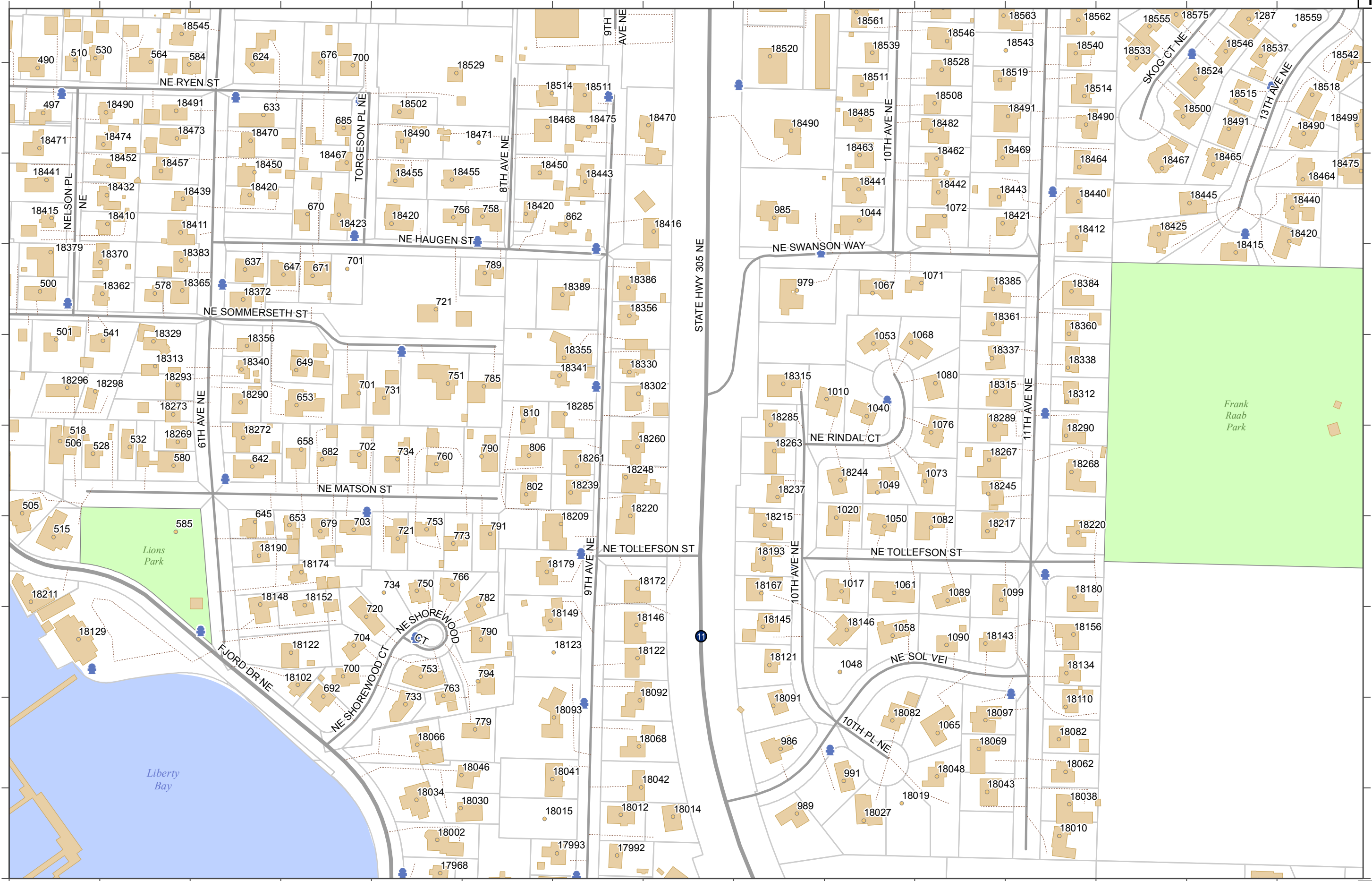
To Page 133

1 inch = 200 feet

DRAFT

To Page 106

To Page 162



0 200 400 Feet

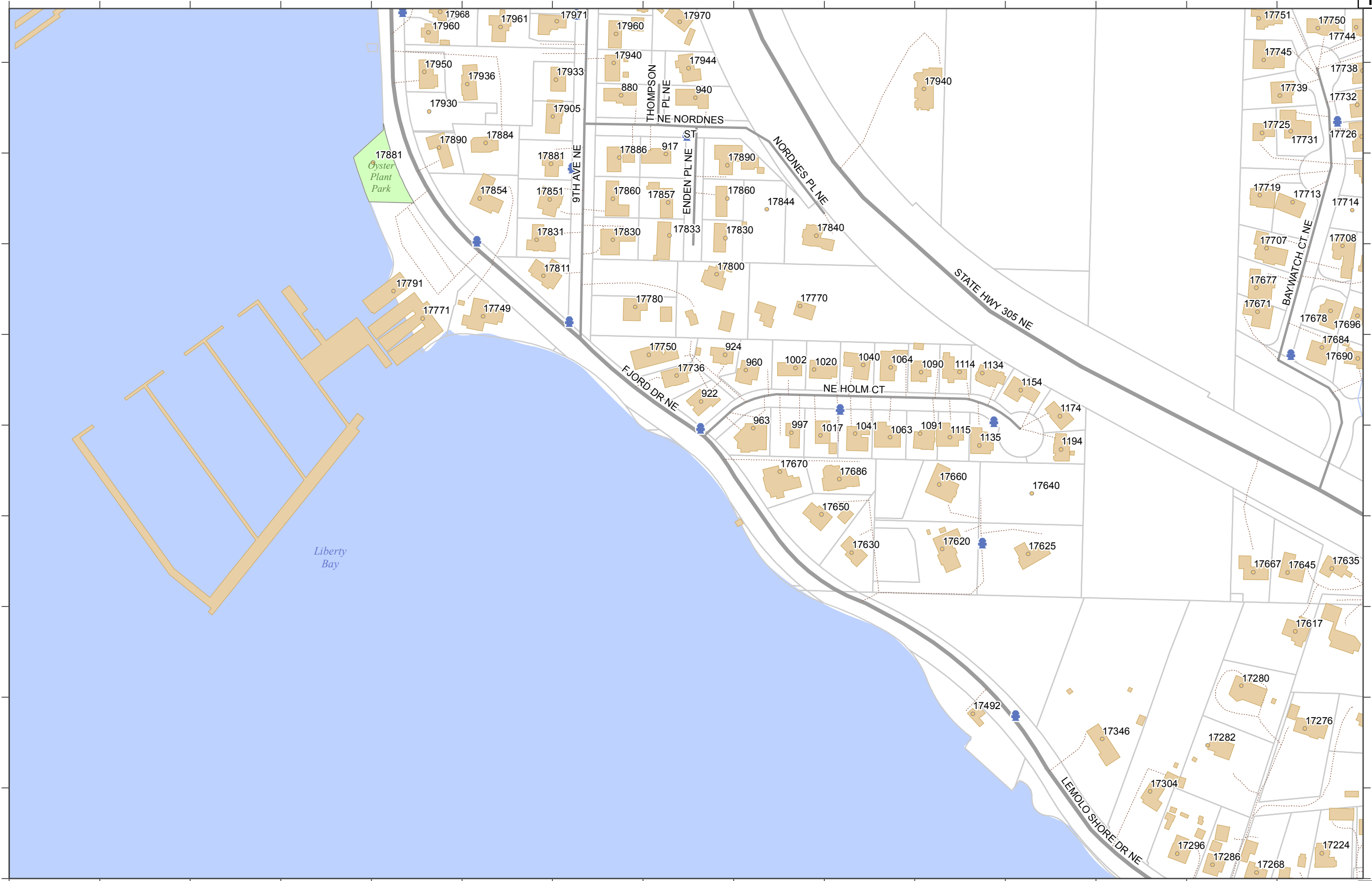
To Page 134

1 inch = 200 feet



DRAFT

To Page 133



0 200 400 Feet

To Page 135

1 inch = 200 feet



To Page 163

**DRAFT**

To Page 107

To Page 134

135

*Liberty  
Bay*

17268 17250  
LEMOLO SHORE DR NE

0 200 400 Feet

To Page 136

1 inch = 200 feet



135

To Page 164



DRAFT

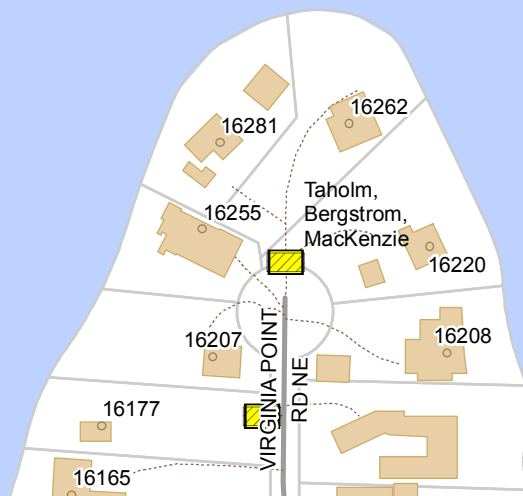
To Page 108

To Page 135

136

Liberty Bay

To Page 165



To Page 137

0 200 400 Feet

1 inch = 200 feet

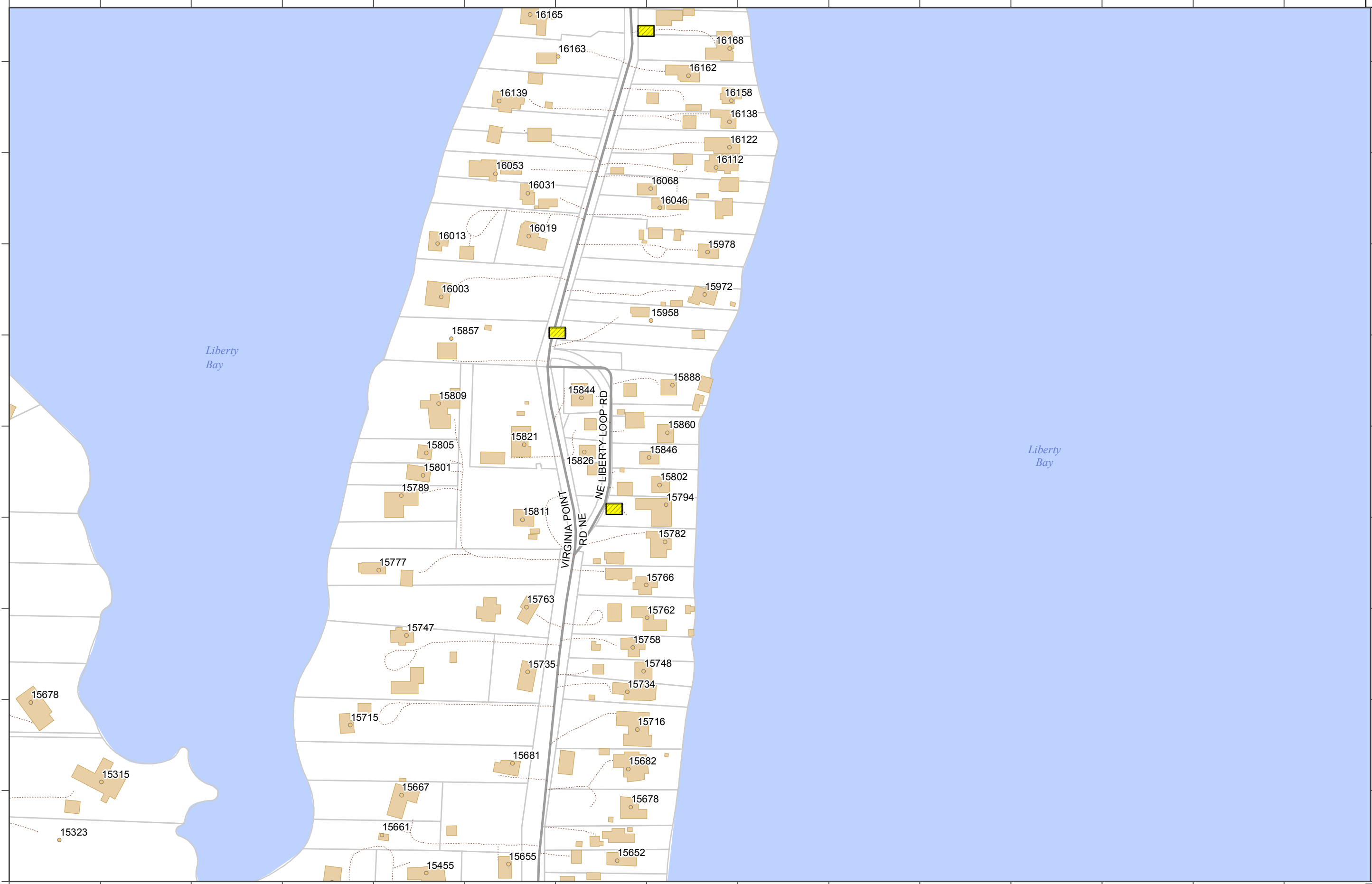


136

DRAFT

To Page 109

To Page 136



Liberty Bay

Liberty Bay

VIRGINIA POINT RD NE

NE LIBERTY LOOP RD

0 200 400 Feet

To Page 138

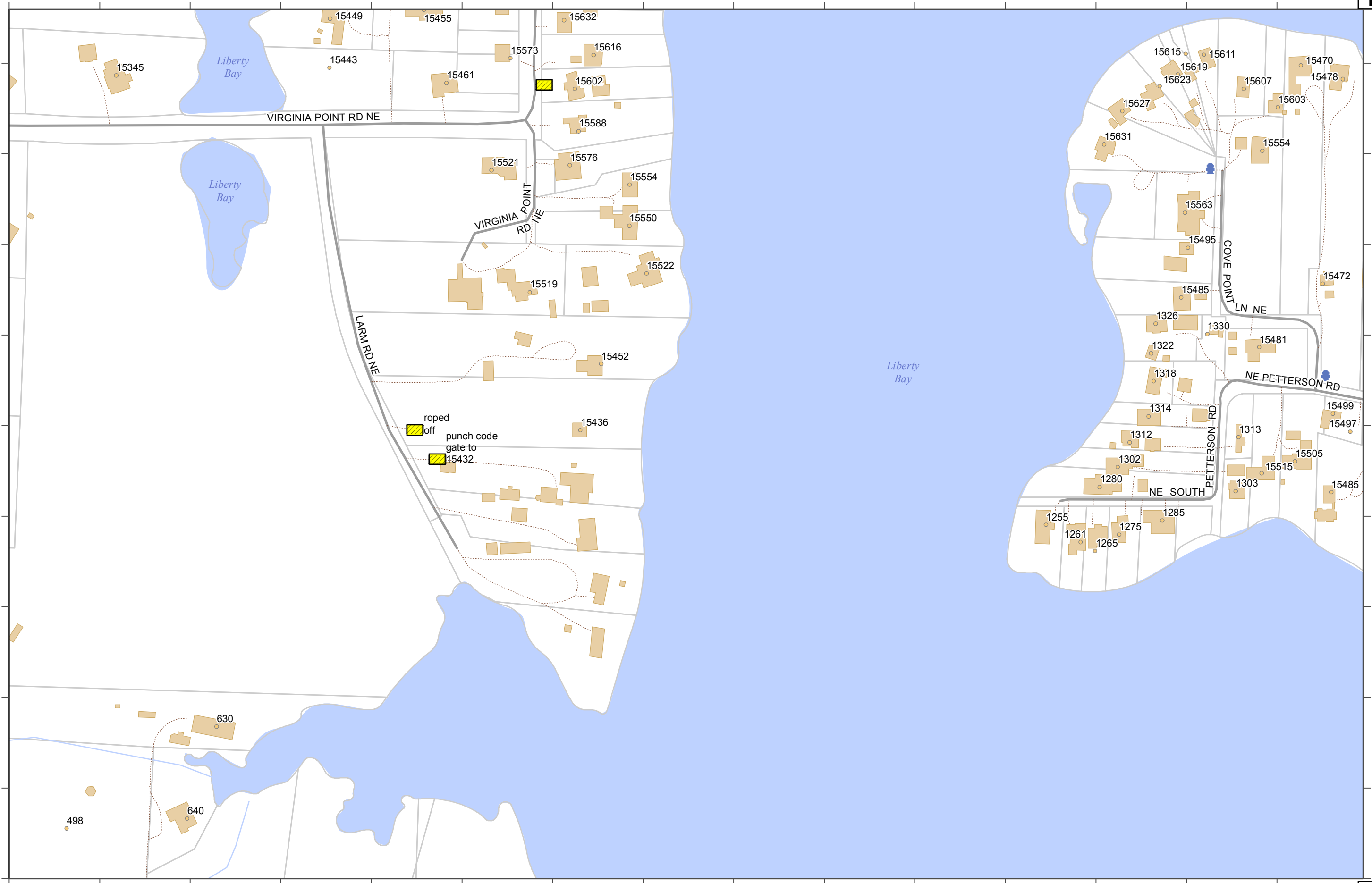
1 inch = 200 feet



DRAFT

To Page 110

To Page 137



roped  
off  
punch code  
gate to  
15432

0 200 400 Feet

To Page 139

1 inch = 200 feet

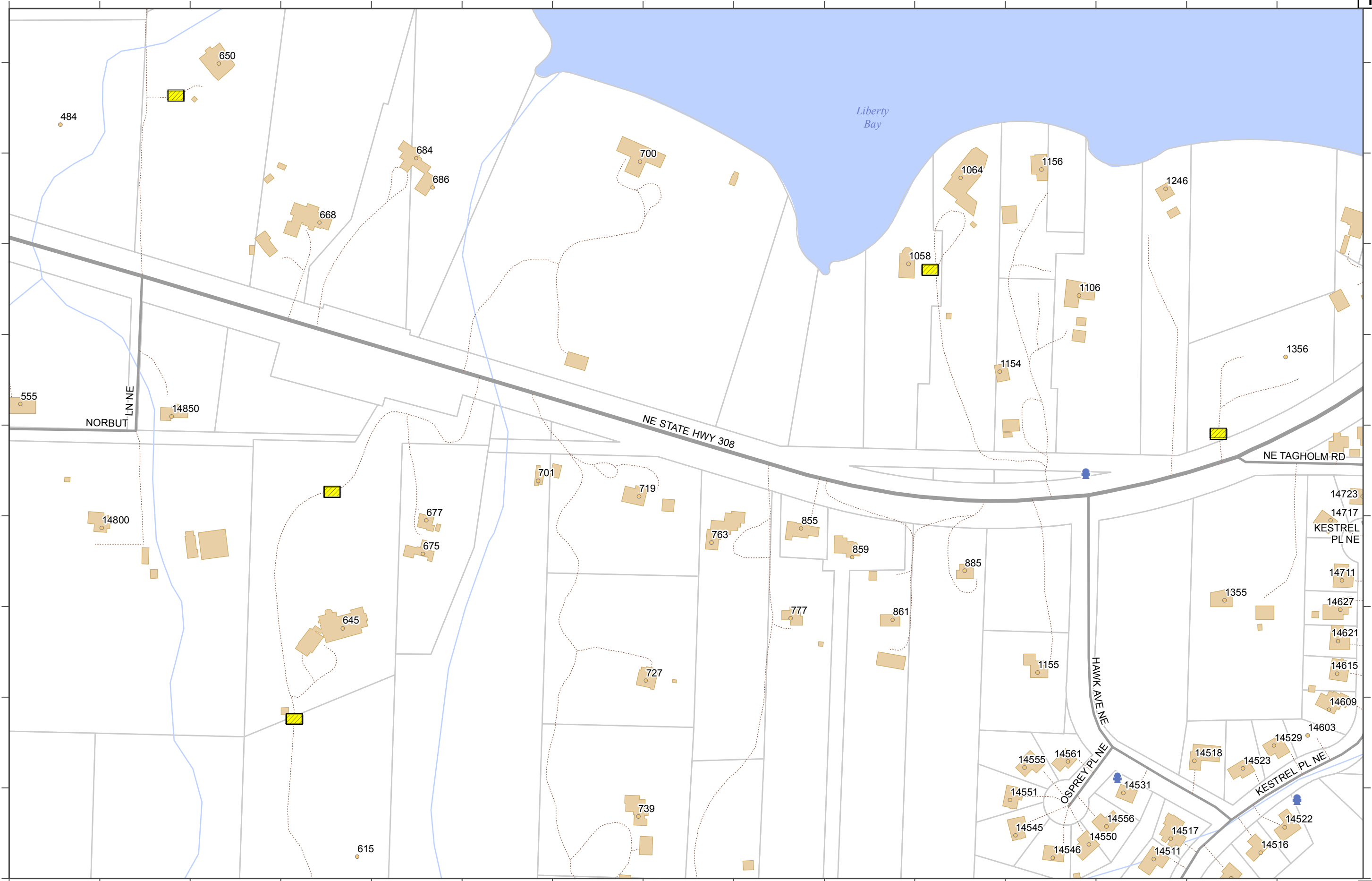


To Page 167

DRAFT

To Page 111

To Page 168



0 200 400 Feet

1 inch = 200 feet

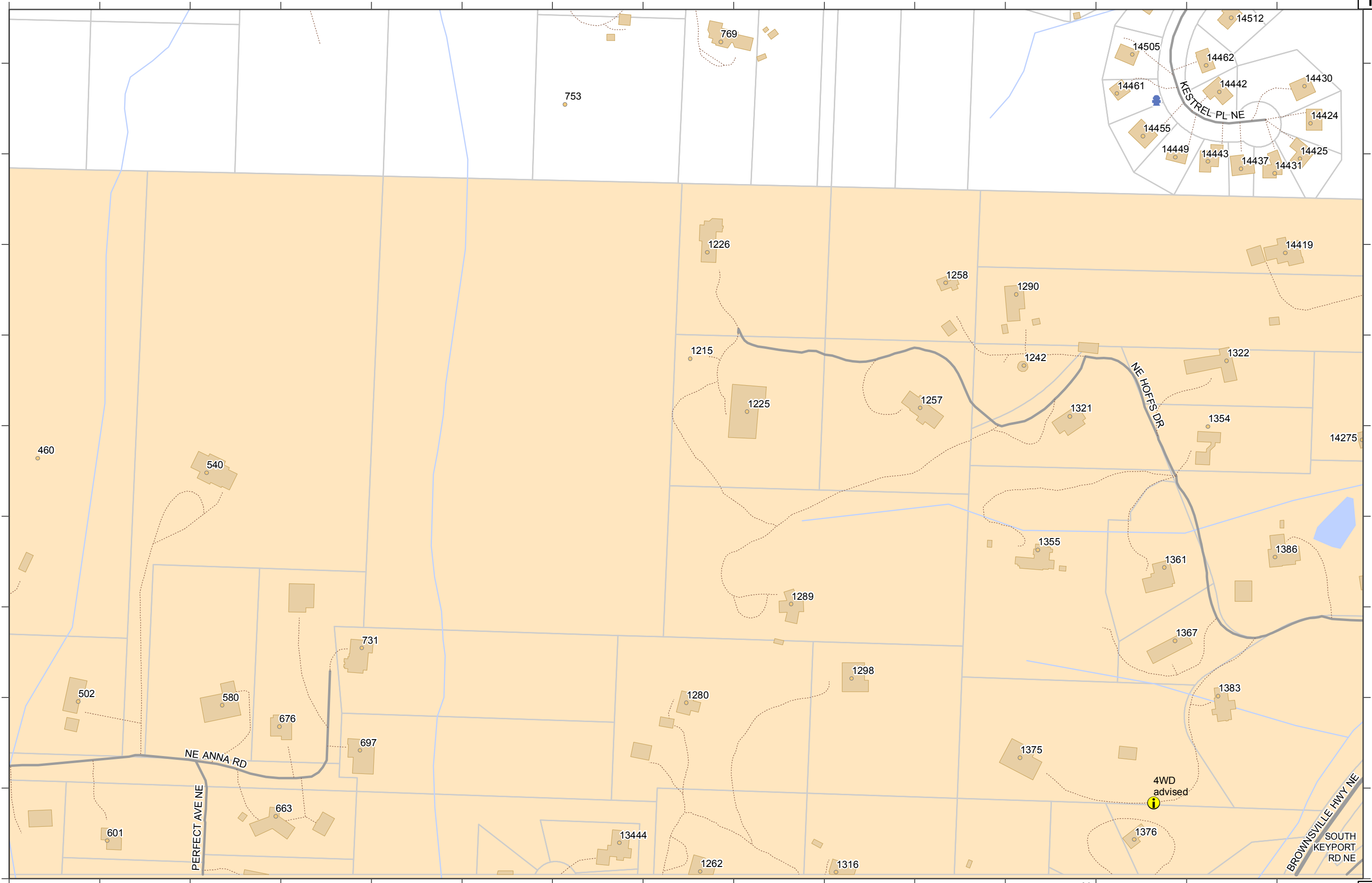


DRAFT

To Page 112

To Page 139

140



To Page 169

0 200 400 Feet

1 inch = 200 feet



140

DRAFT

*Puget  
Sound*

To Page 173

0 200 400 Feet

To Page 142

1 inch = 200 feet

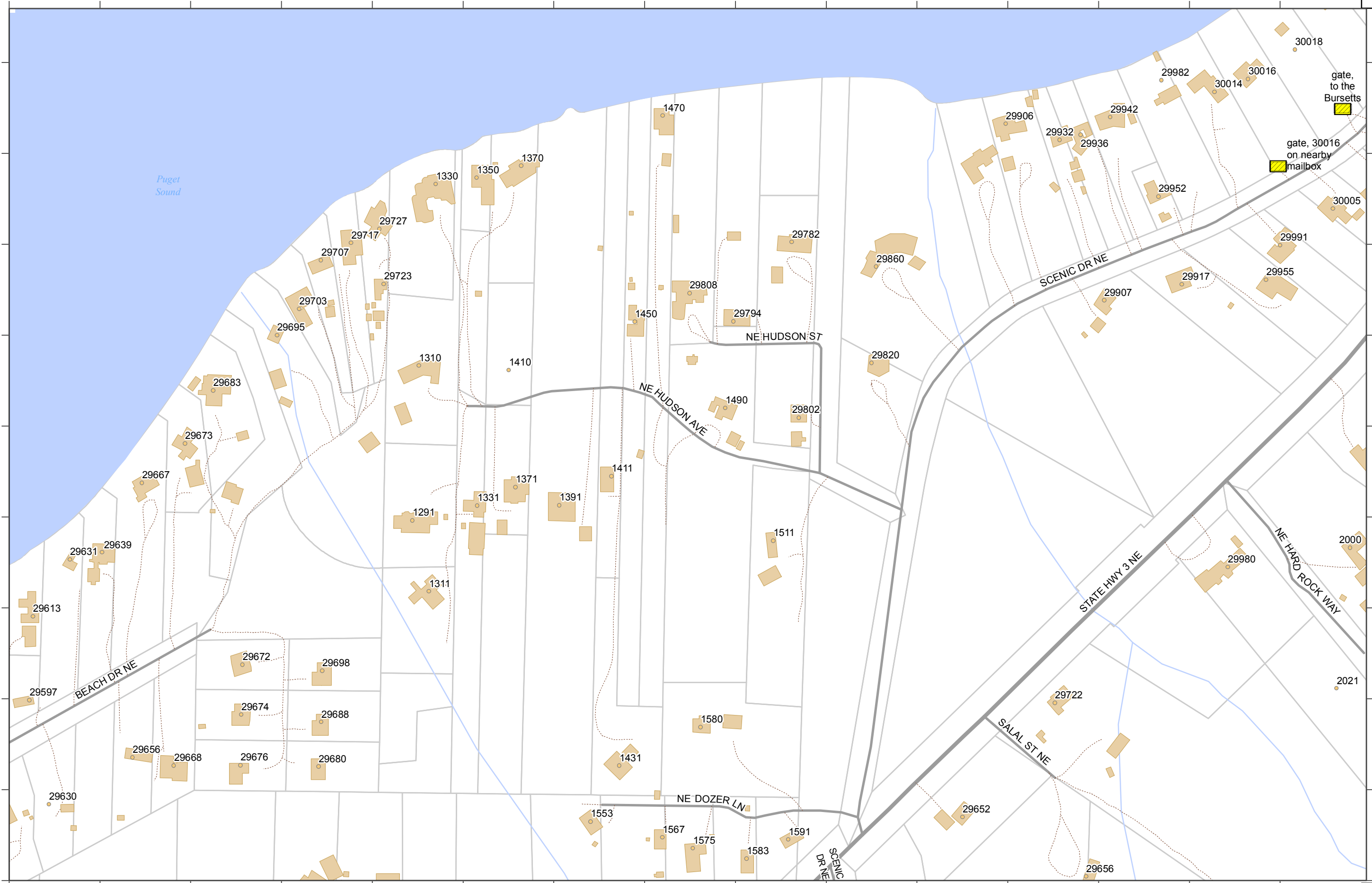


30024  
30022

DRAFT

To Page 113

To Page 174



0 200 400 Feet

To Page 143

1 inch = 200 feet



DRAFT

To Page 114

To Page 142



To Page 175

0 200 400 Feet

To Page 144

1 inch = 200 feet

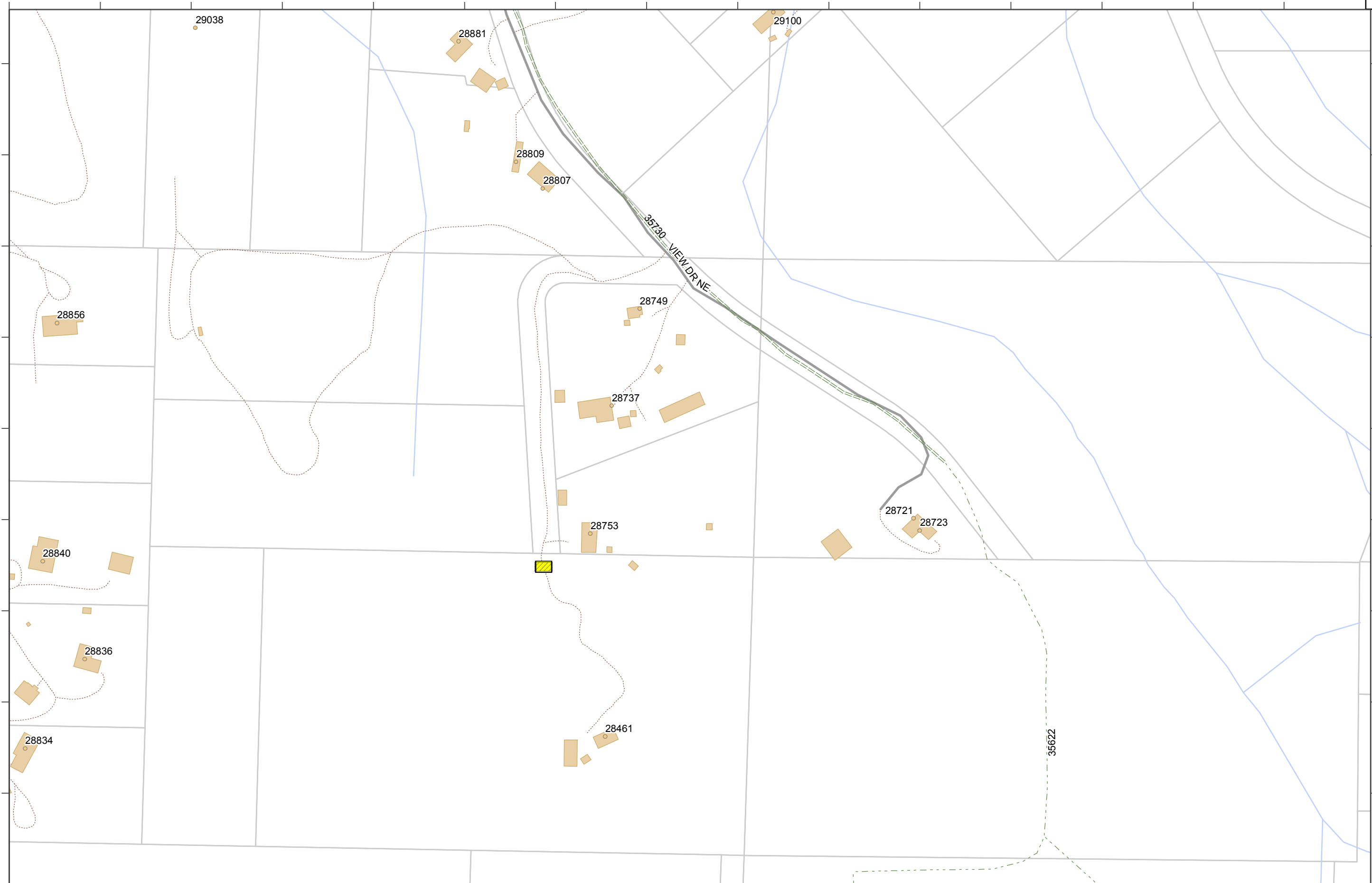




DRAFT

To Page 115

To Page 143



To Page 176

0 200 400 Feet

To Page 145

1 inch = 200 feet



**DRAFT**

To Page 116

To Page 144

145



0 200 400 Feet

To Page 146

1 inch = 200 feet



145

To Page 177

35472

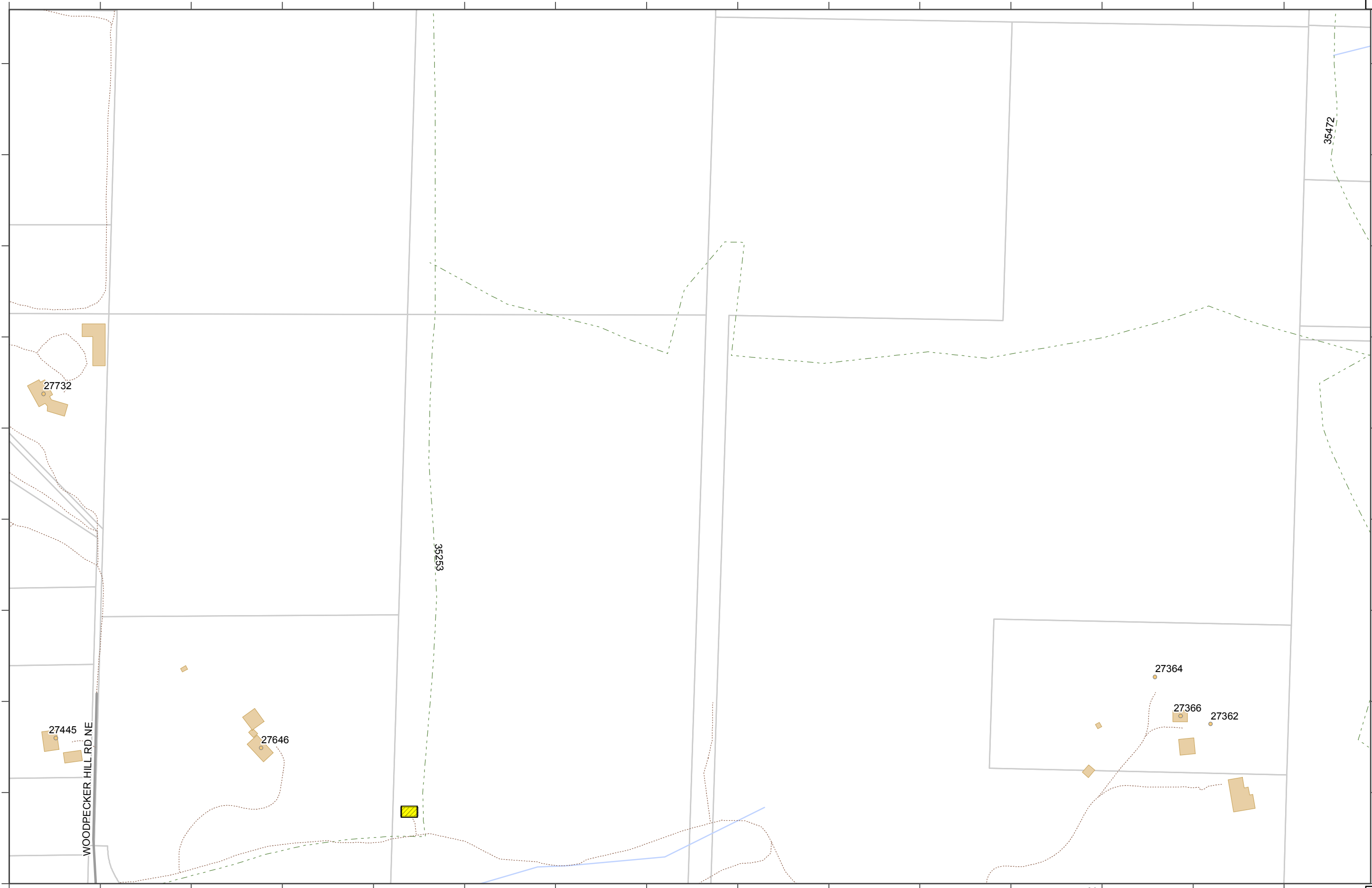
35472

DRAFT

To Page 117

To Page 145

146



0 200 400 Feet

To Page 147

1 inch = 200 feet



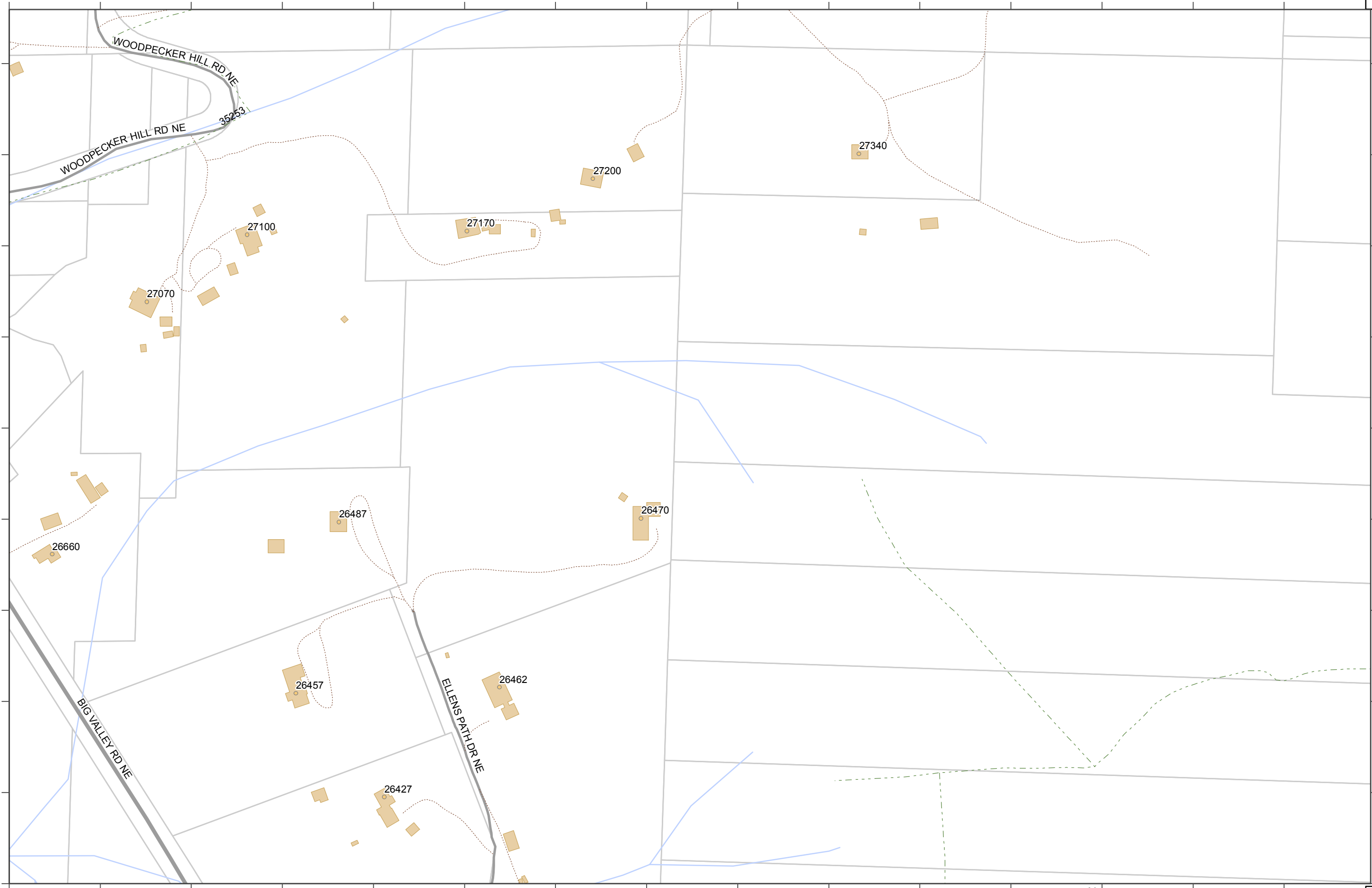
146

To Page 178

DRAFT

To Page 118

To Page 146



To Page 148

1 inch = 200 feet

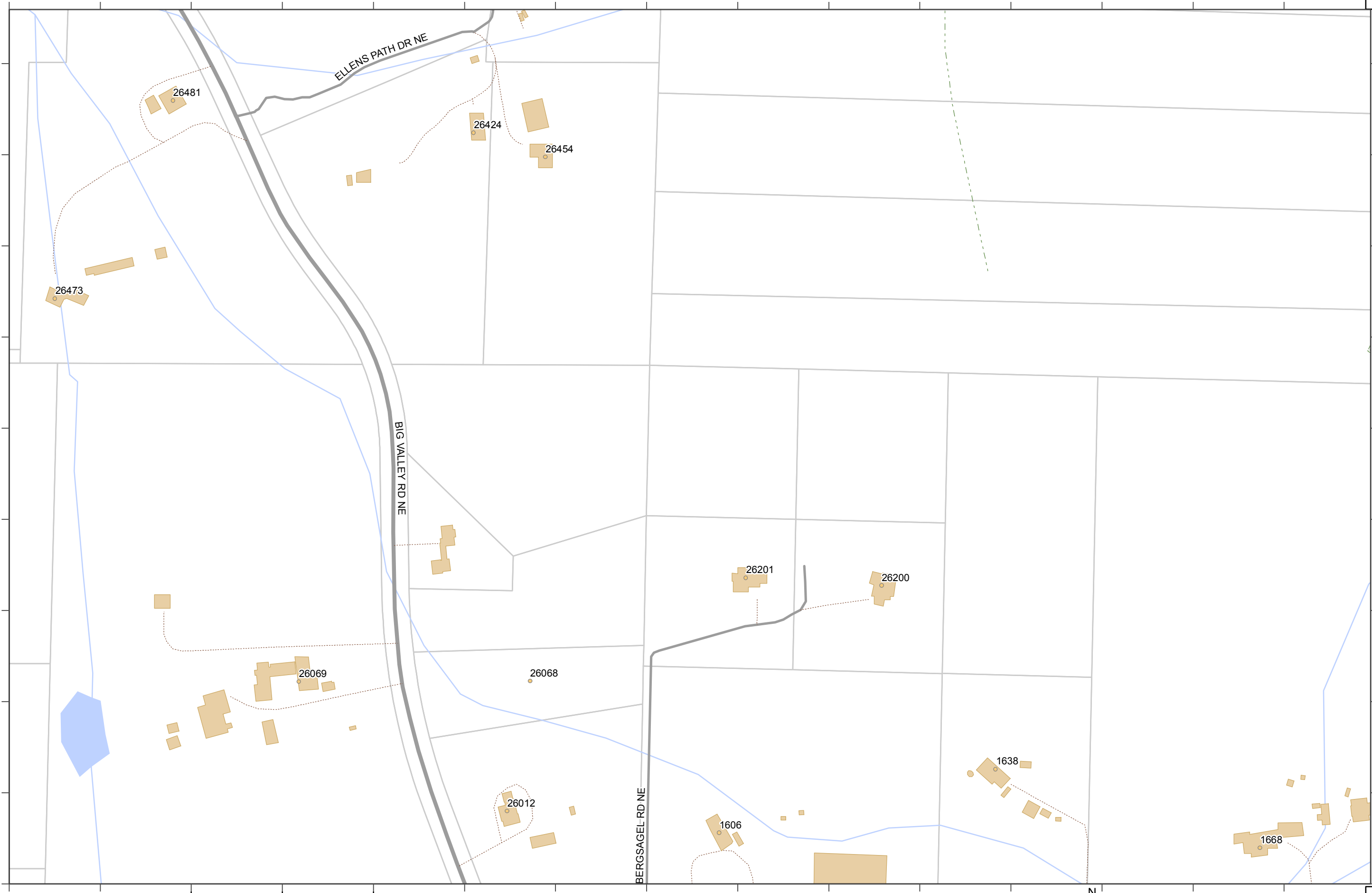


DRAFT

To Page 147

To Page 119

To Page 180



0 200 400 Feet

To Page 149

1 inch = 200 feet

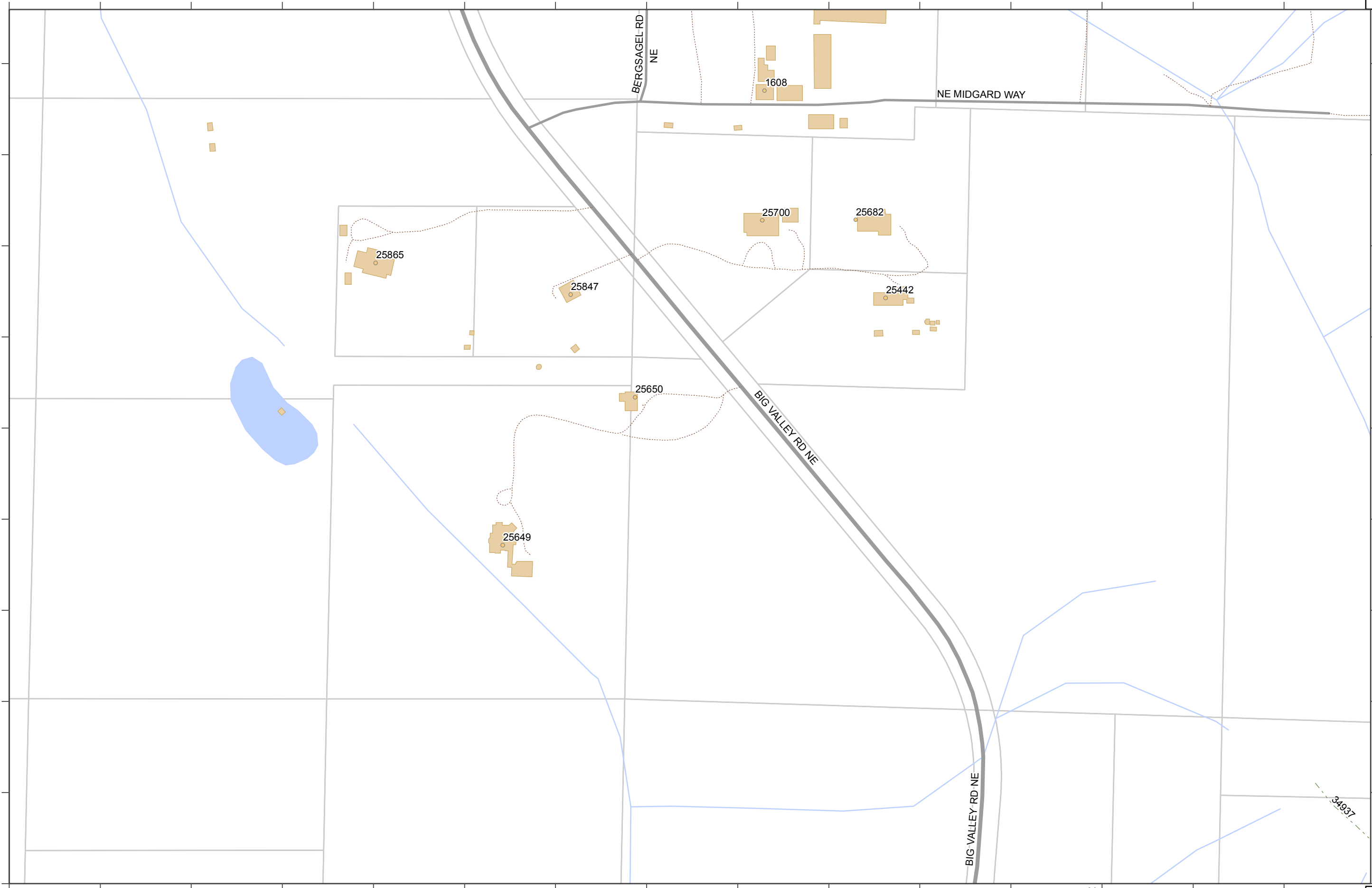


DRAFT

To Page 120

To Page 148

149



0 200 400 Feet

To Page 150

1 inch = 200 feet



149

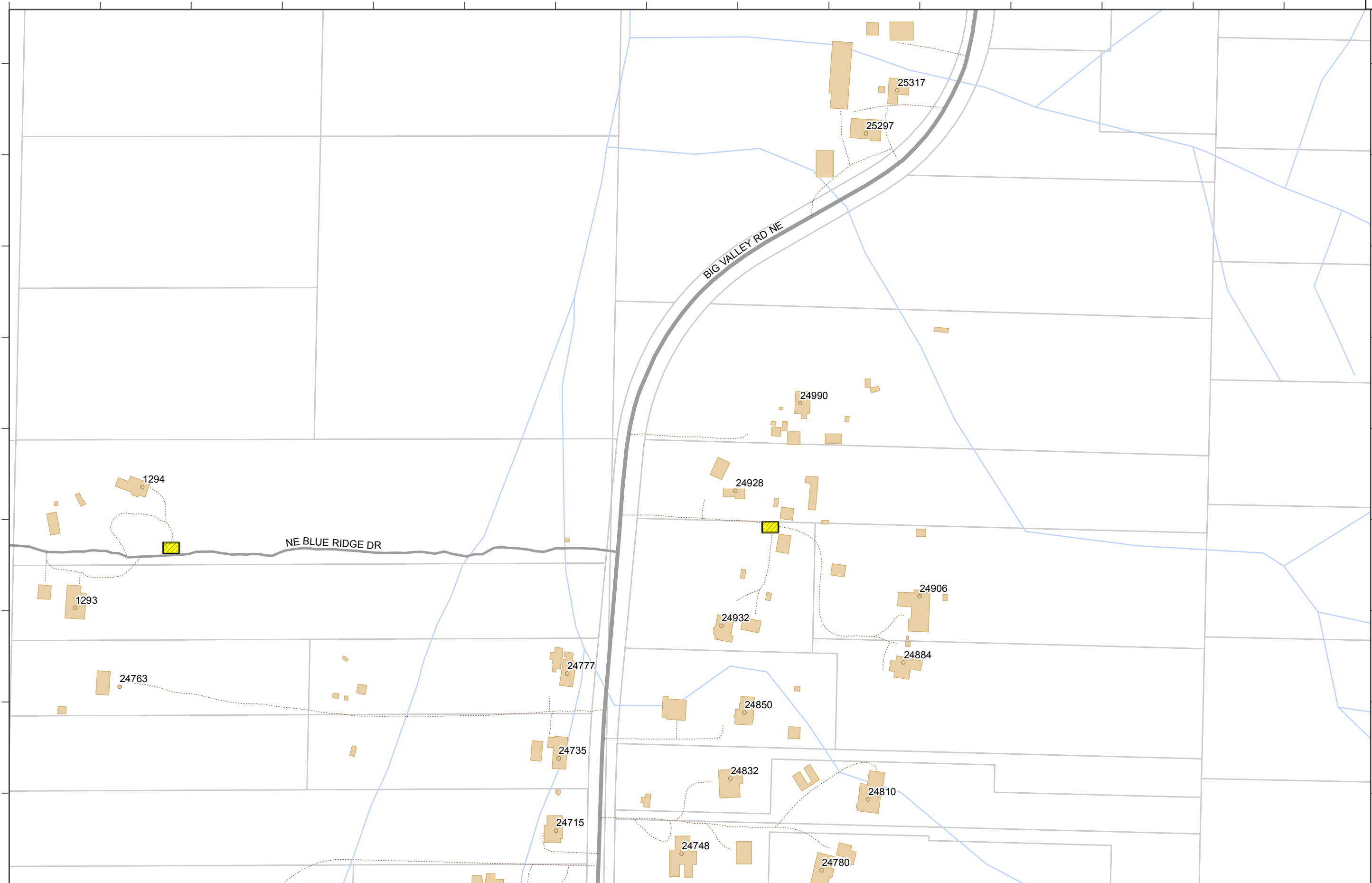
To Page 181

DRAFT

To Page 121

To Page 149

150



To Page 151

1 inch = 200 feet

150

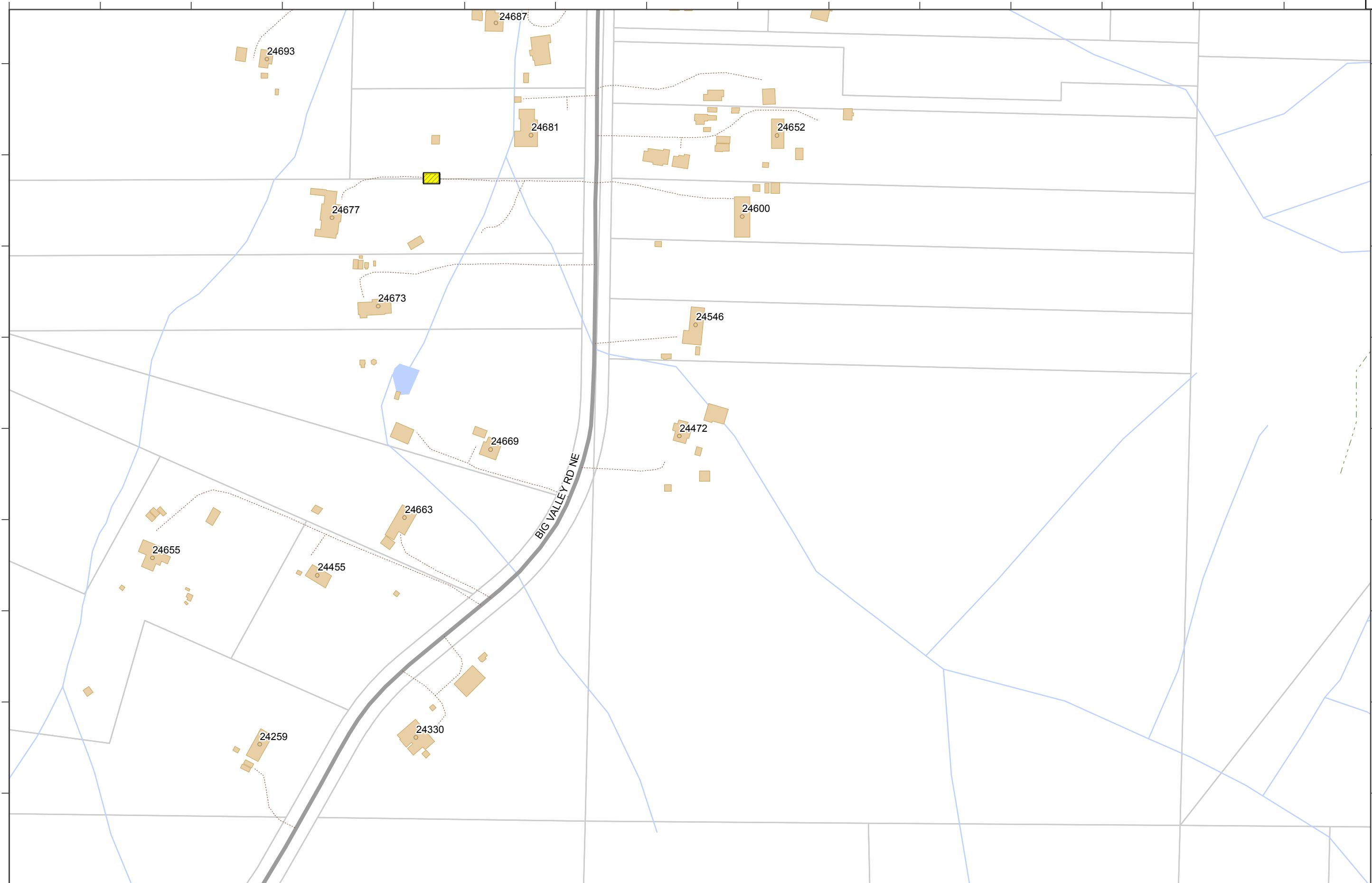
To Page 182

DRAFT

To Page 122

To Page 150

151



To Page 183

0 200 400 Feet

To Page 152

1 inch = 200 feet



151



DRAFT

To Page 123

To Page 184



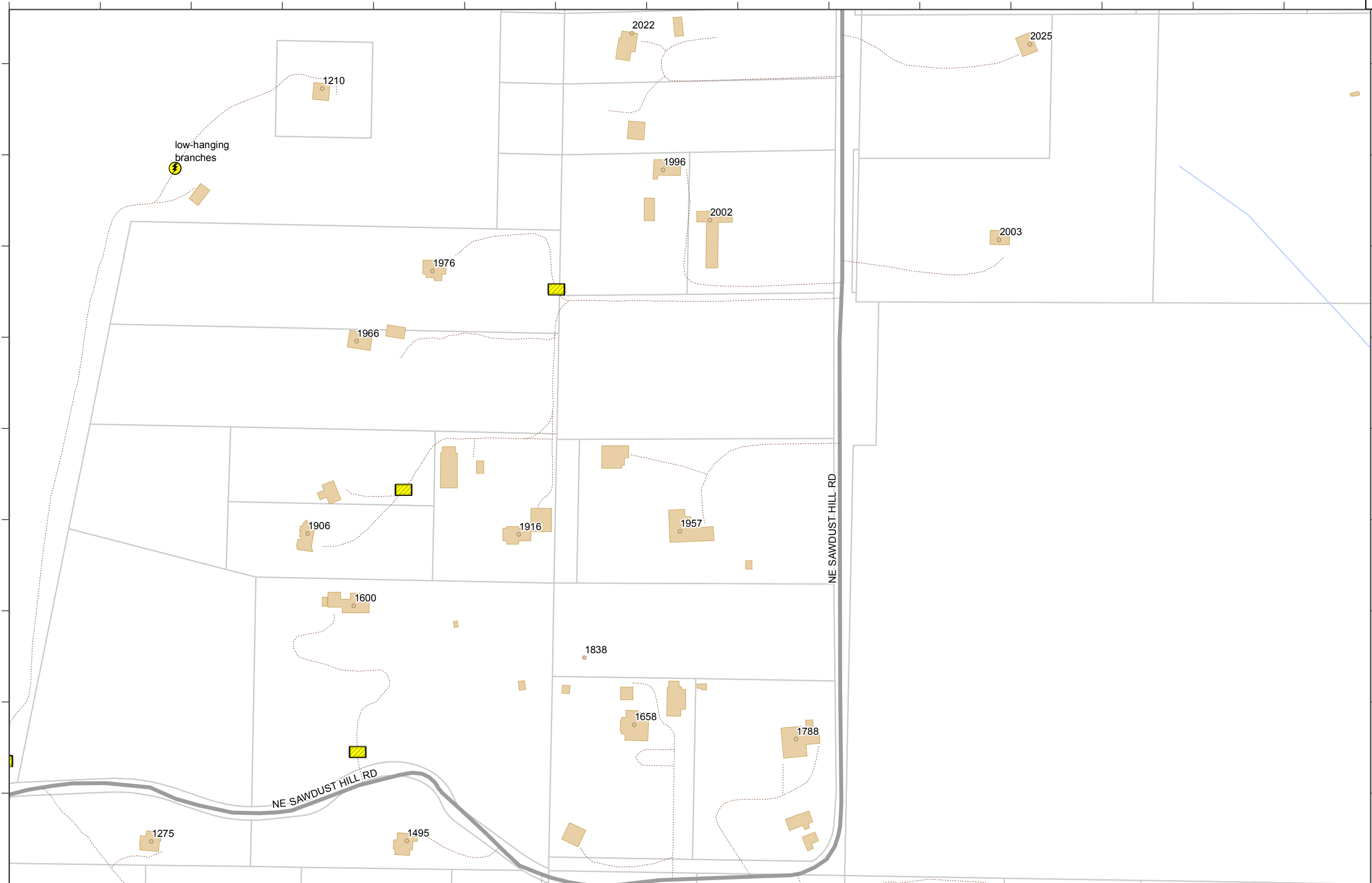
0 200 400 Feet



DRAFT

To Page 124

To Page 152



low-hanging  
branches

NE SAWDUST HILL RD

NE SAWDUST HILL RD

0 200 400 Feet

To Page 154

1 inch = 200 feet



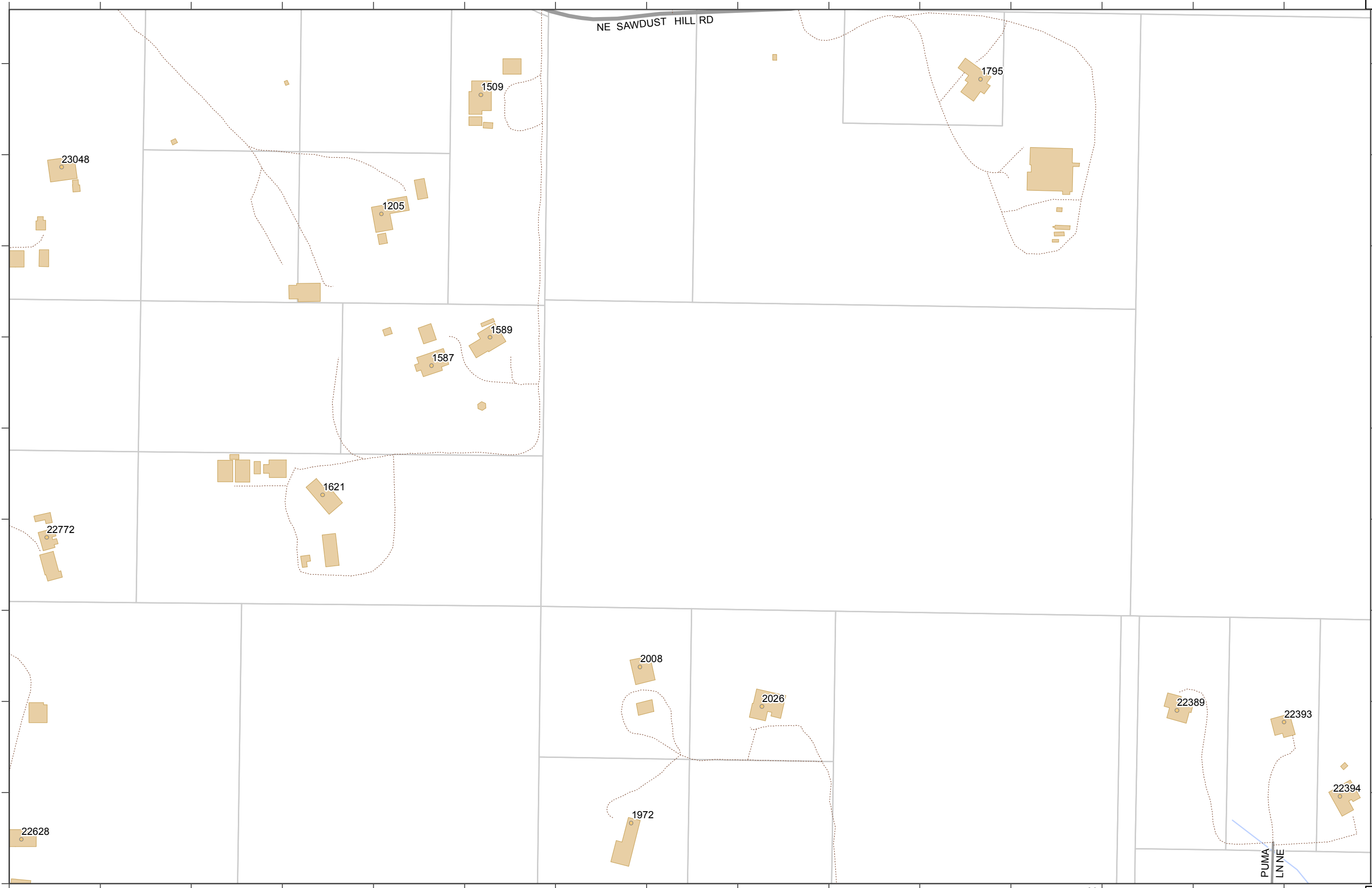
To Page 185

DRAFT

To Page 125

To Page 153

NE SAWDUST HILL RD



To Page 186

To Page 155

1 inch = 200 feet

DRAFT

To Page 154

155

To Page 126

To Page 187



0 200 400 Feet

To Page 156

1 inch = 200 feet



155

DRAFT

To Page 127

To Page 188

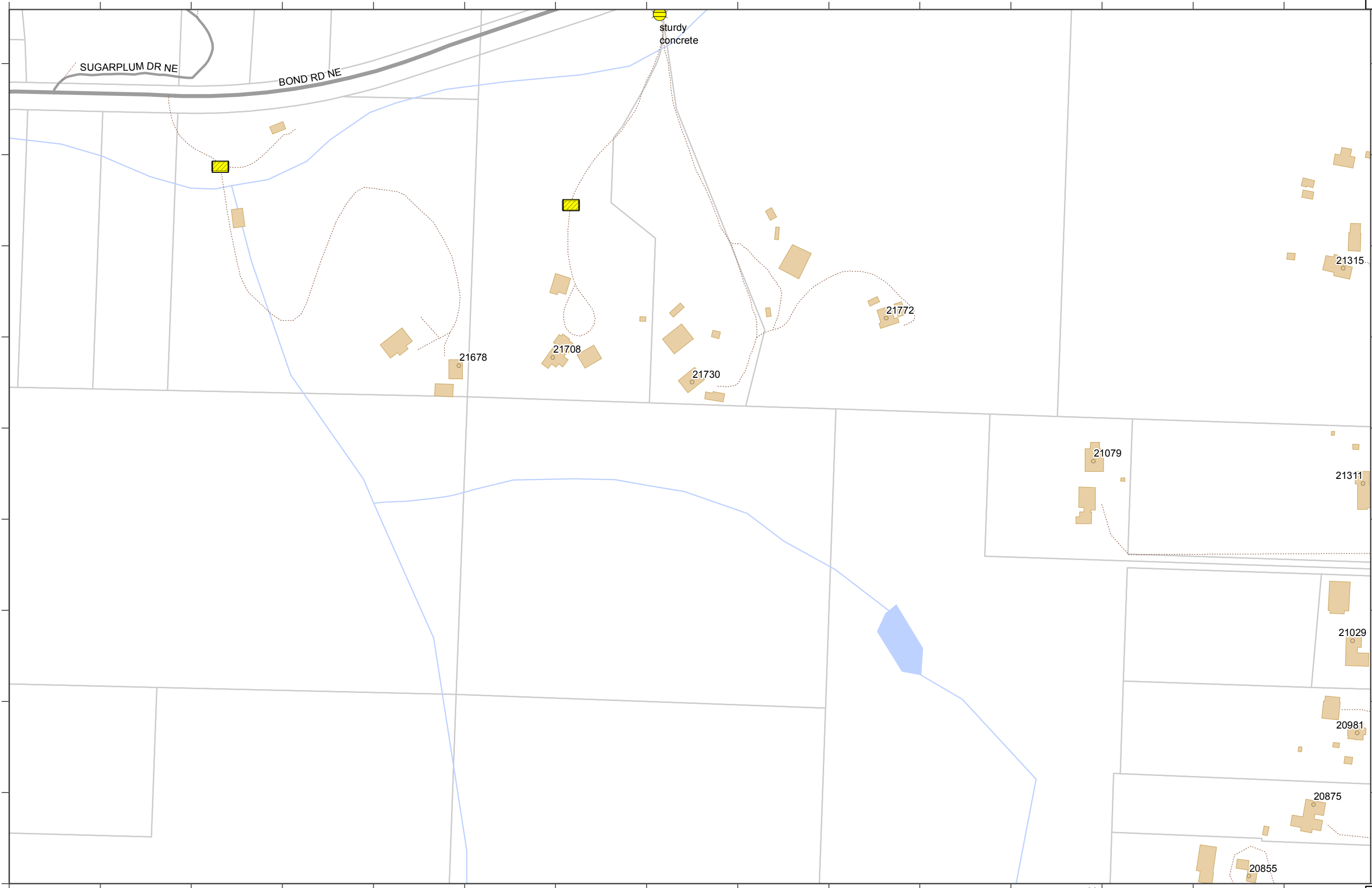


DRAFT

To Page 128

To Page 156

157



To Page 158

1 inch = 200 feet



157

To Page 189

DRAFT

To Page 129

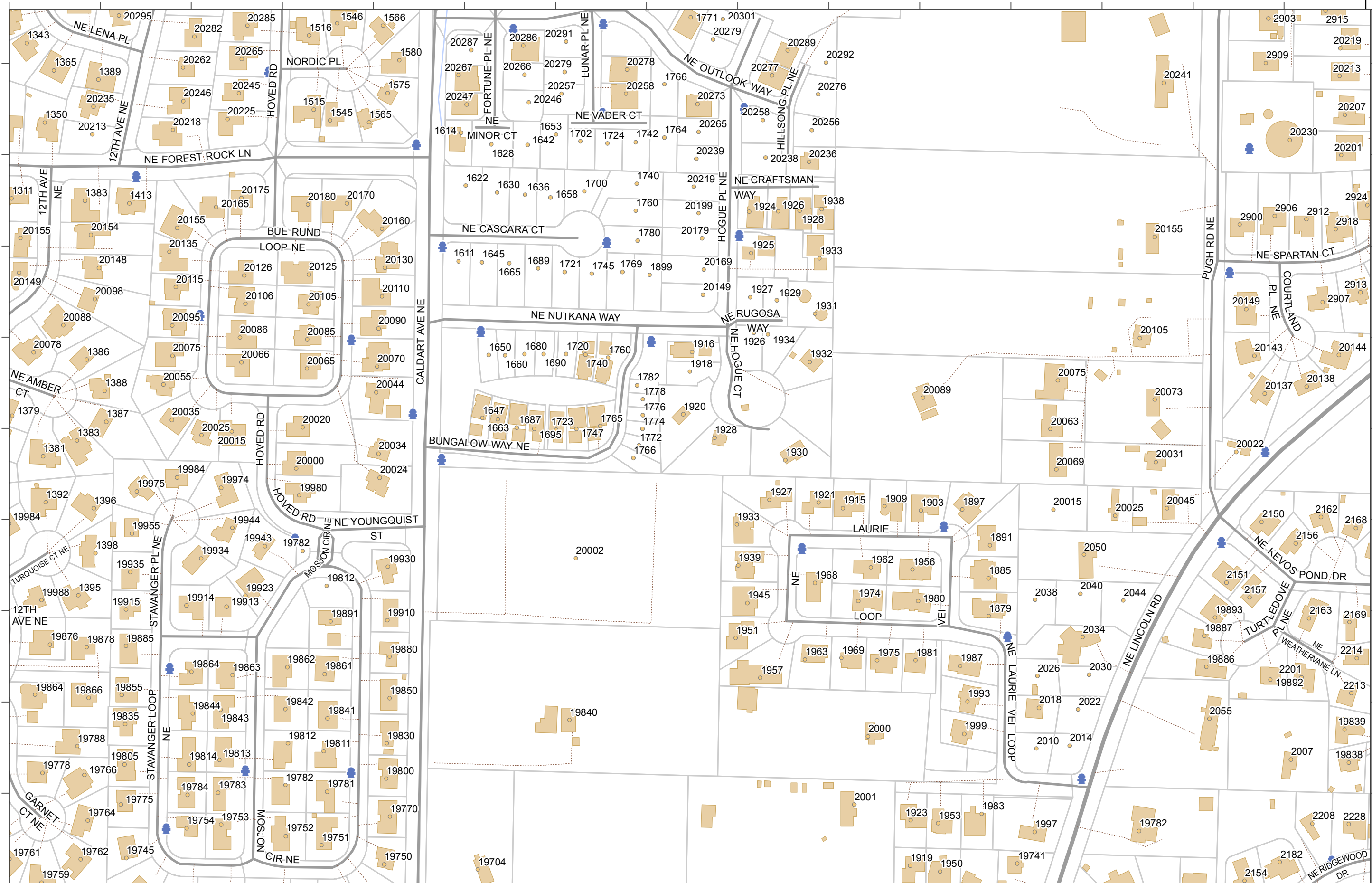
To Page 190



DRAFT

To Page 130

To Page 158



0 200 400 Feet

To Page 160

1 inch = 200 feet



To Page 191



DRAFT

To Page 131

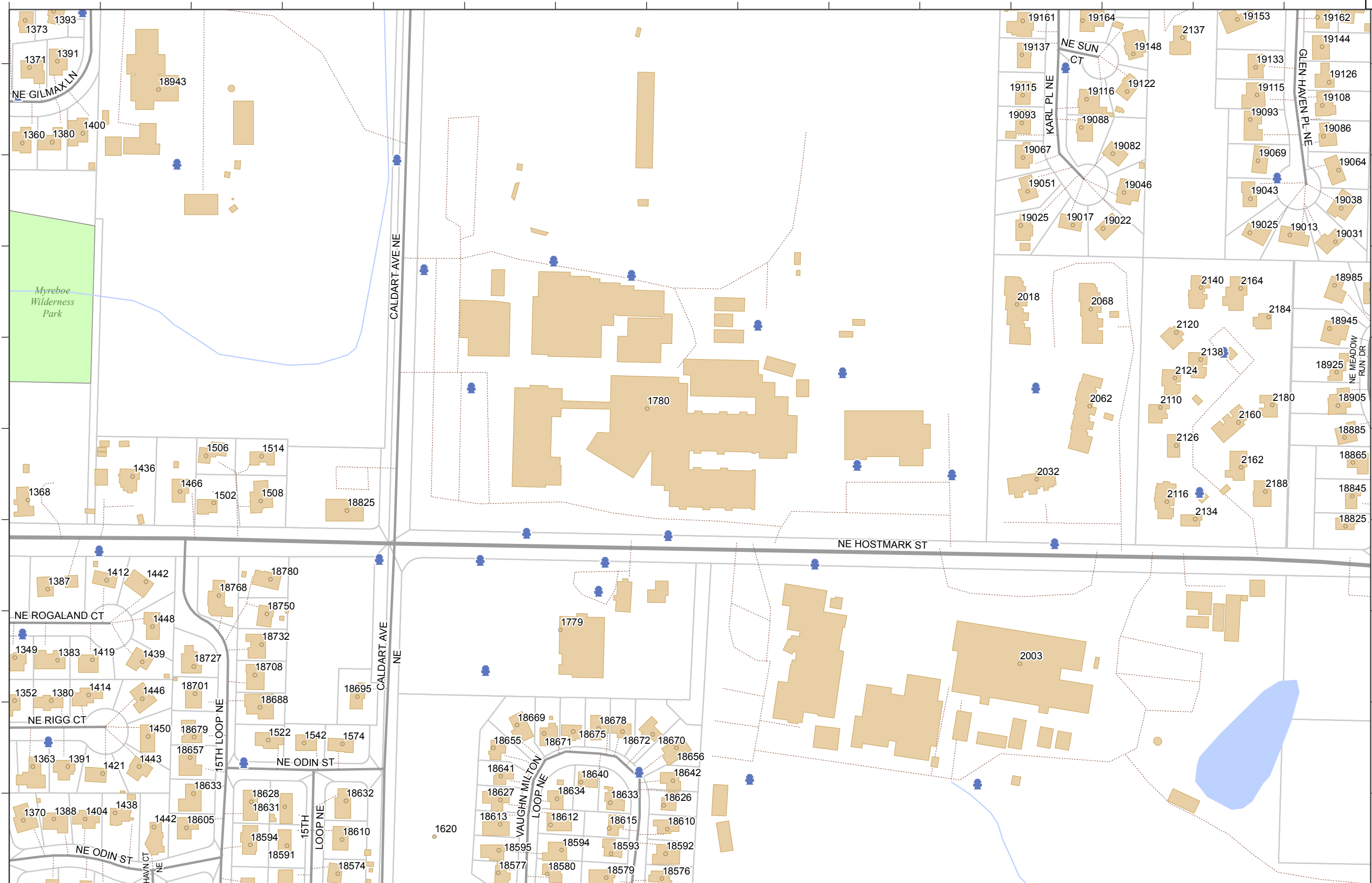
To Page 192



DRAFT

To Page 132

To Page 160



0 200 400 Feet

To Page 162

1 inch = 200 feet

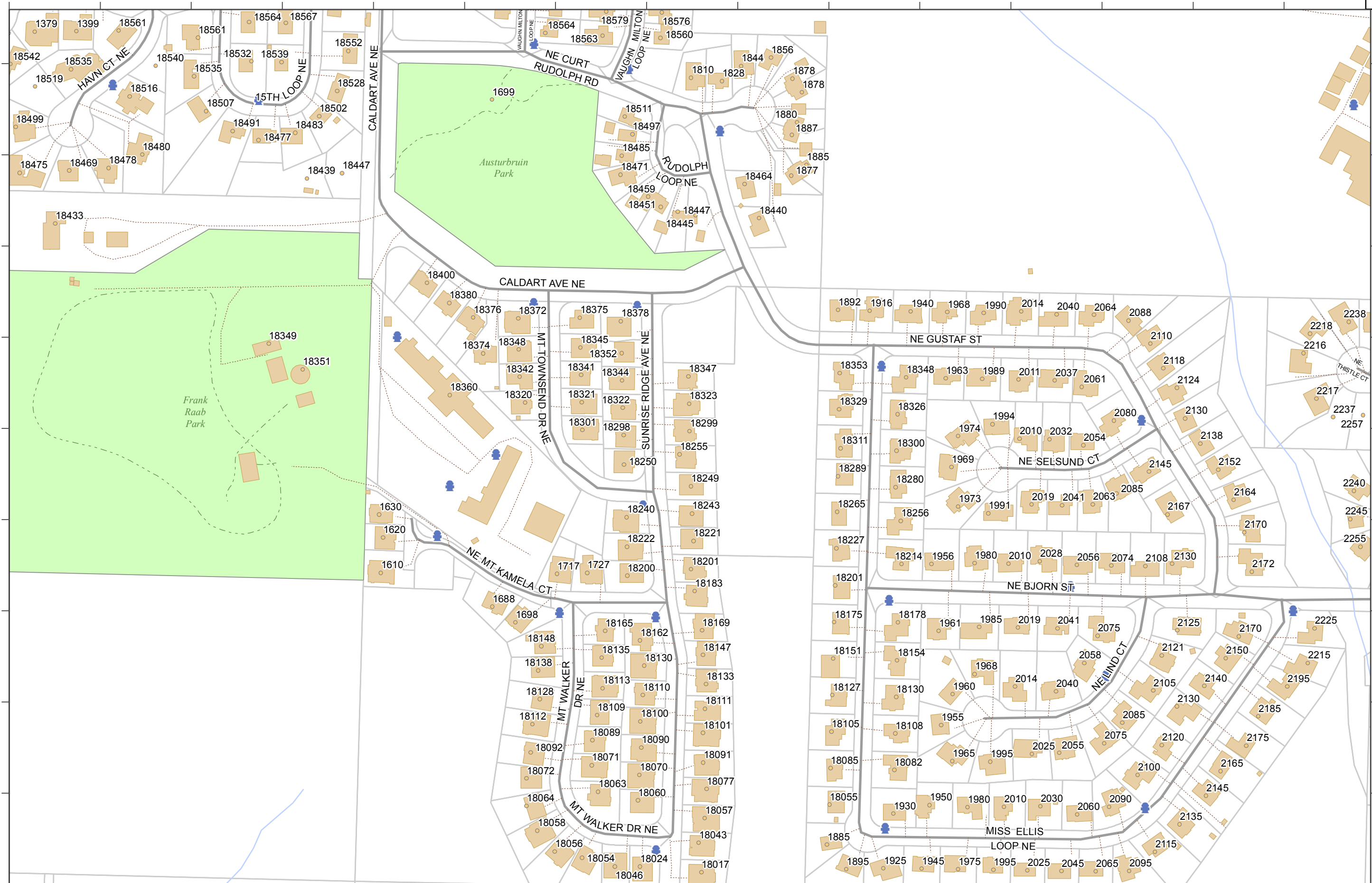


To Page 193

DRAFT

To Page 133

To Page 161



To Page 163

1 inch = 200 feet



To Page 194

DRAFT

To Page 134

To Page 195

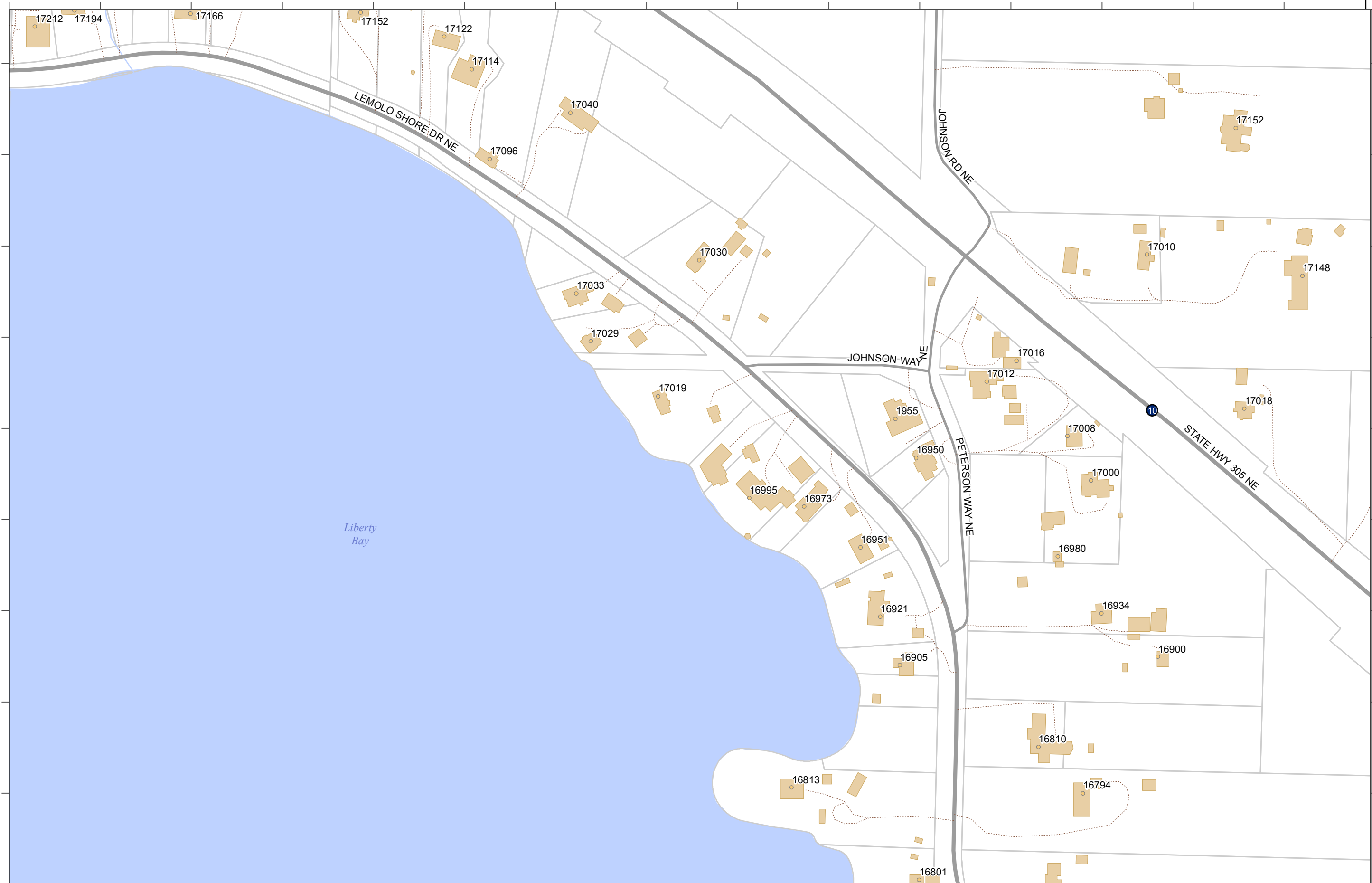


DRAFT

To Page 135

To Page 163

164



0 200 400 Feet

To Page 165

1 inch = 200 feet

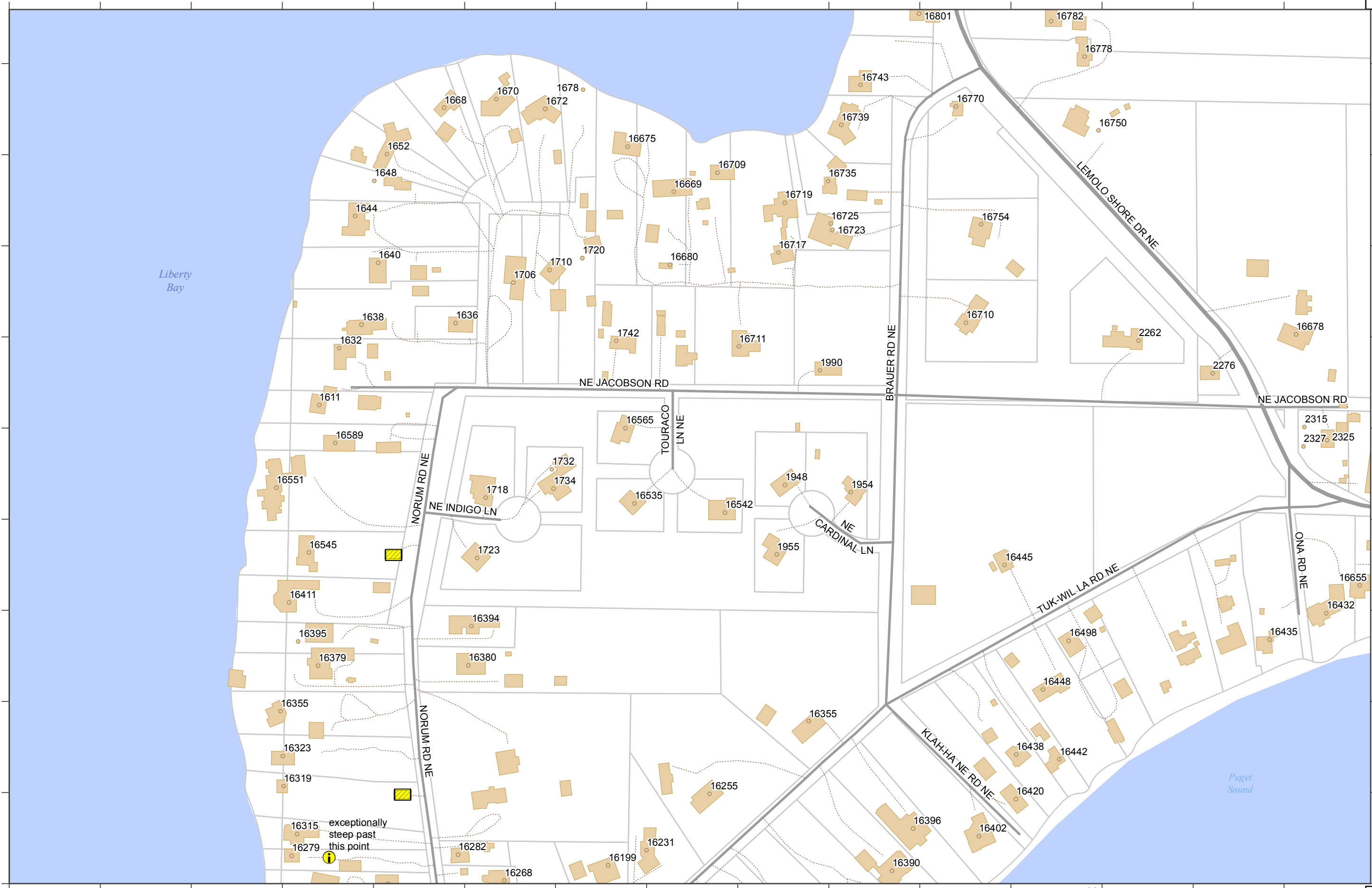


164

DRAFT

To Page 136

To Page 164



Liberty Bay

Puget Sound

0 200 400 Feet

To Page 166

1 inch = 200 feet

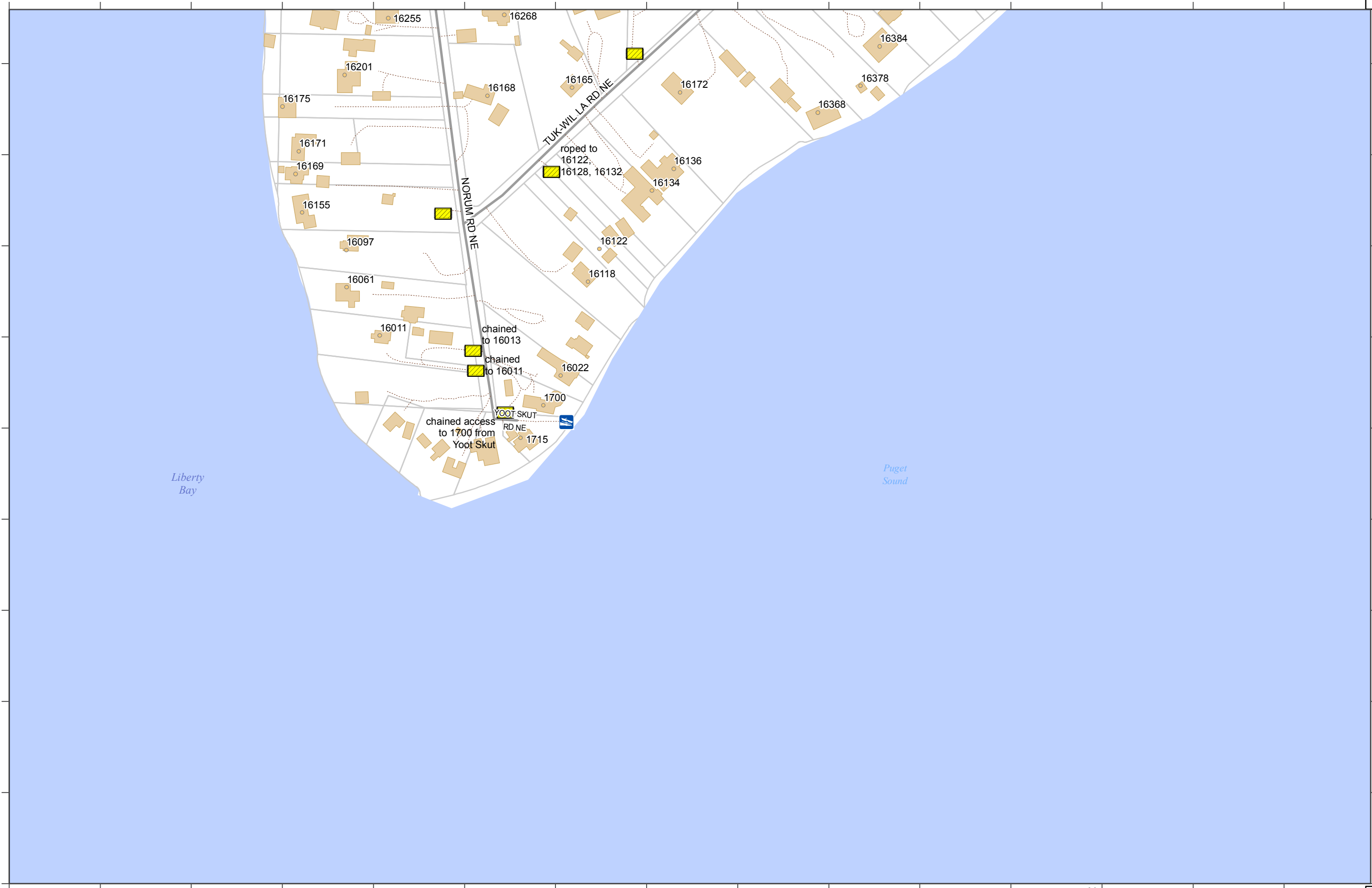


To Page 197

DRAFT

To Page 137

To Page 165



Liberty Bay

Puget Sound

0 200 400 Feet

To Page 167

1 inch = 200 feet



To Page 198

DRAFT

To Page 138

To Page 199



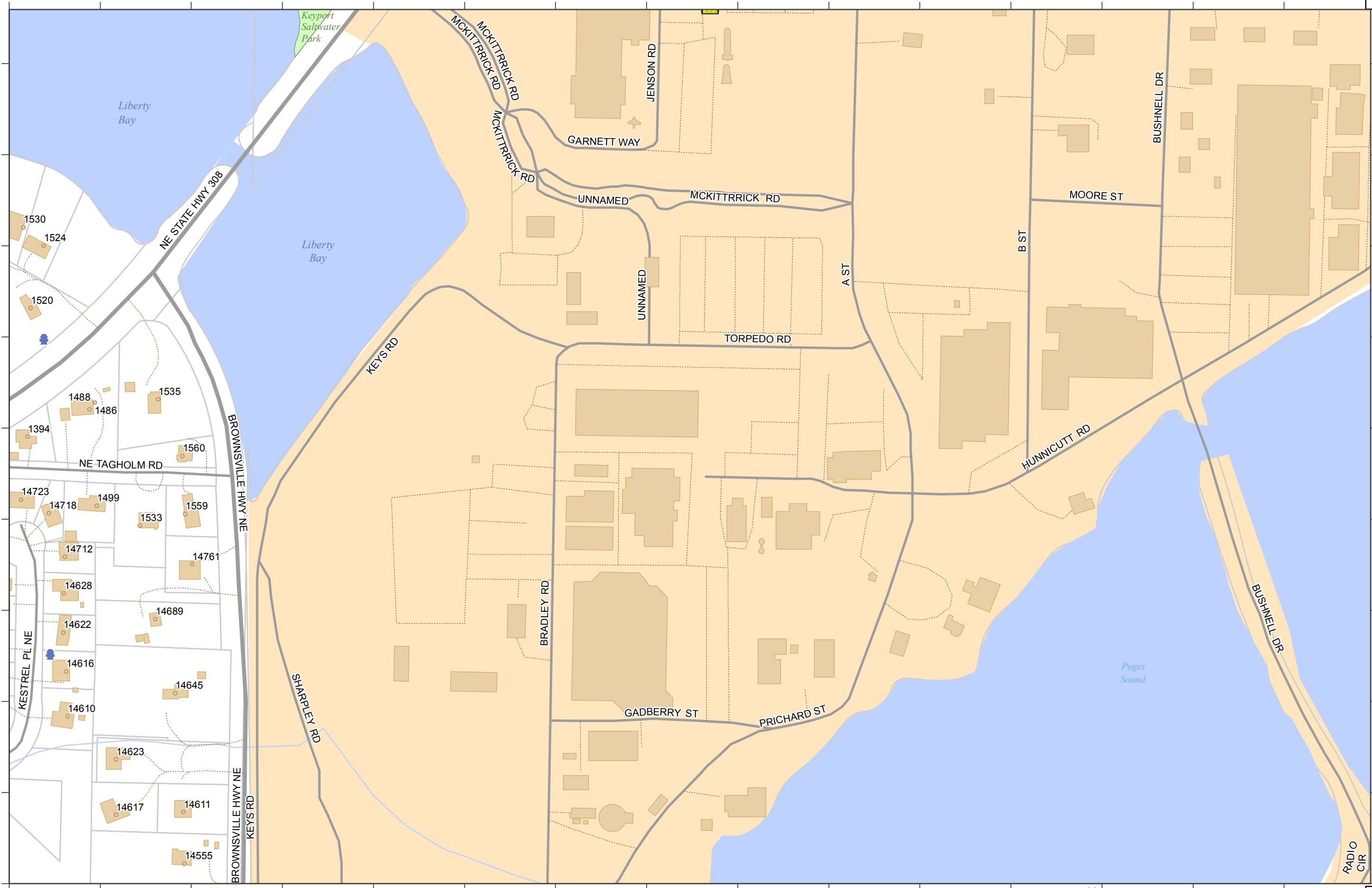
0 200 400 Feet





DRAFT

To Page 167



To Page 139

To Page 200

0 200 400 Feet

To Page 169

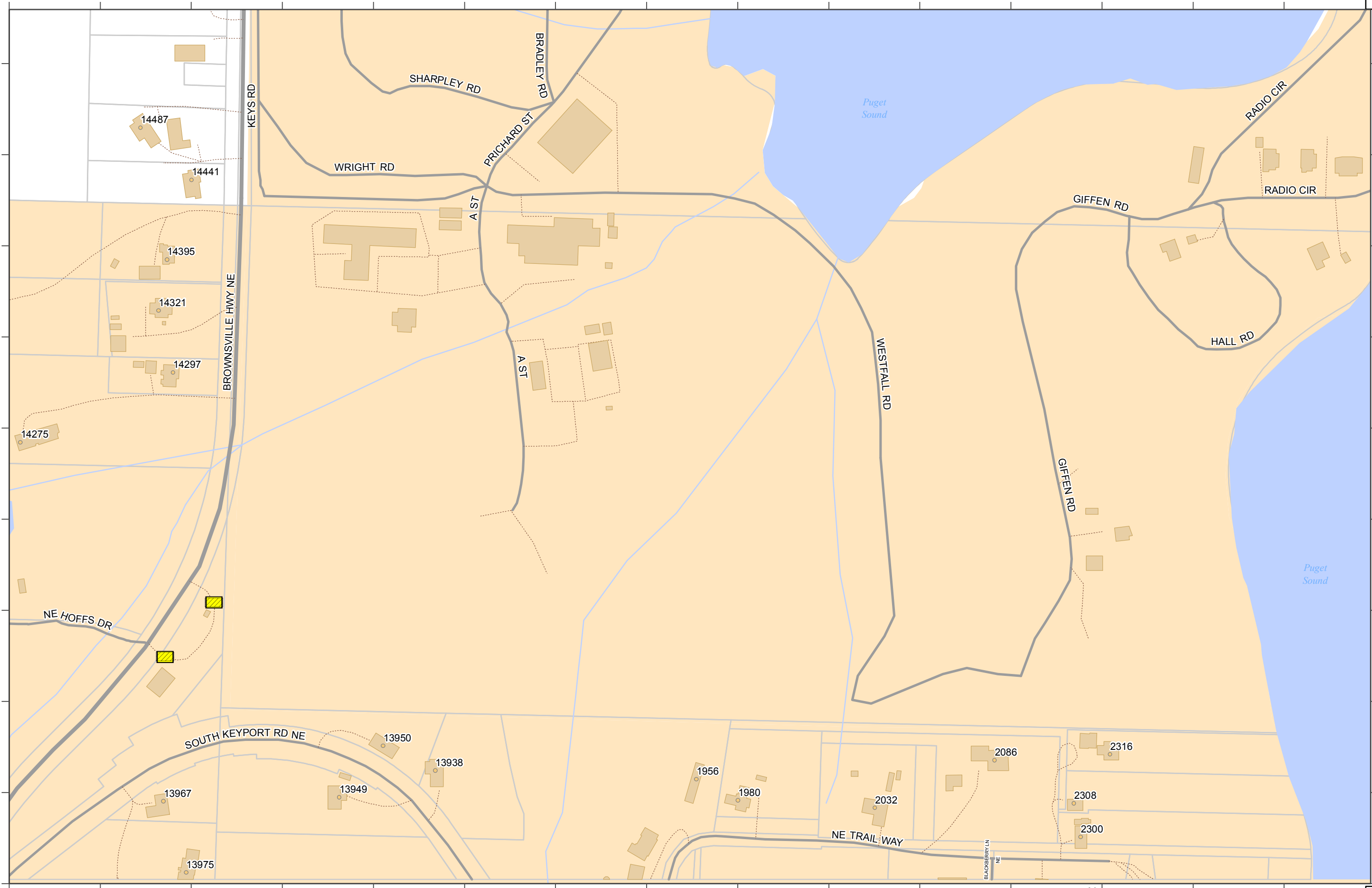
1 inch = 200 feet



DRAFT

To Page 168

169



To Page 140

To Page 201

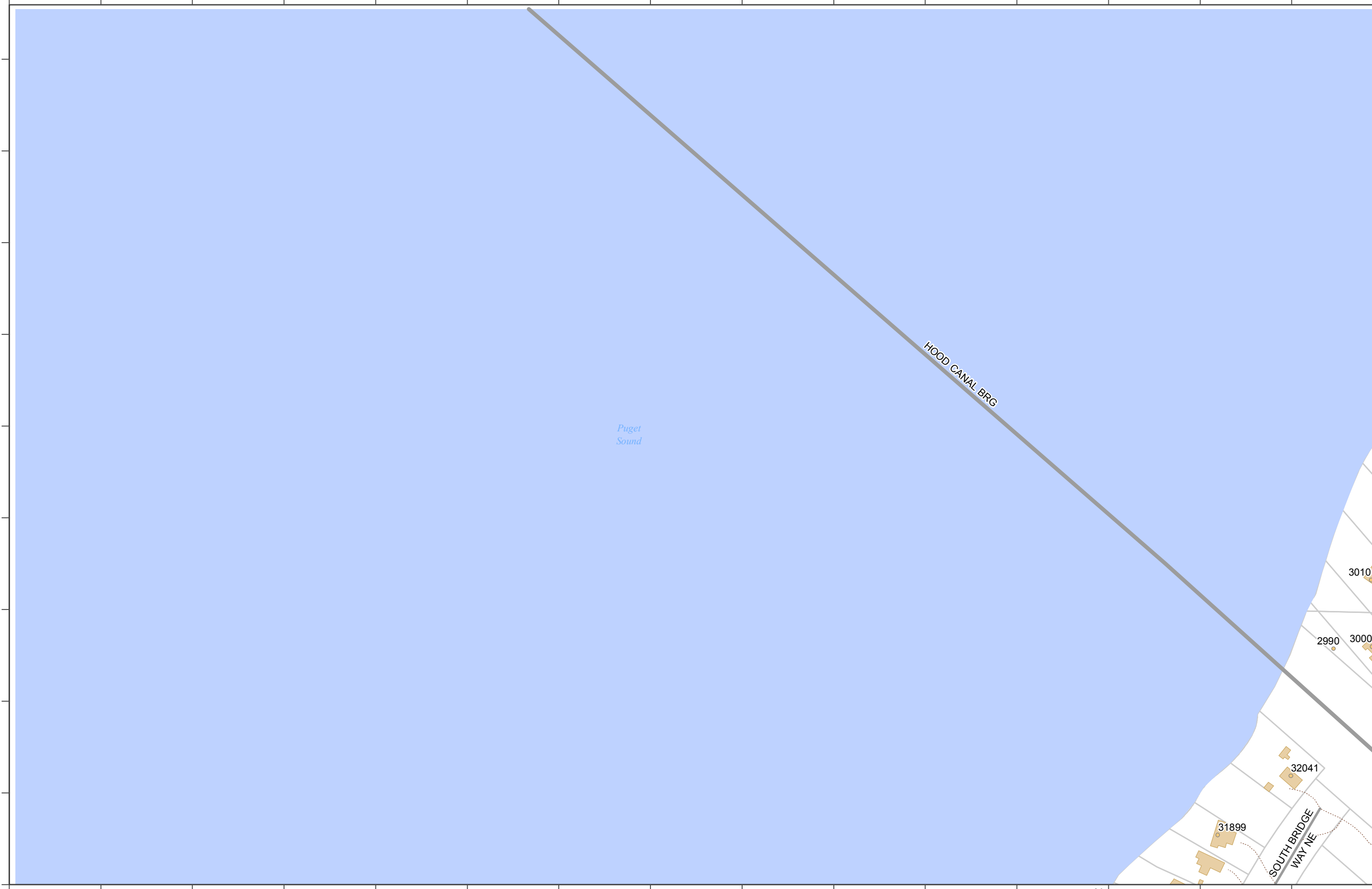
0 200 400 Feet

1 inch = 200 feet



169

DRAFT



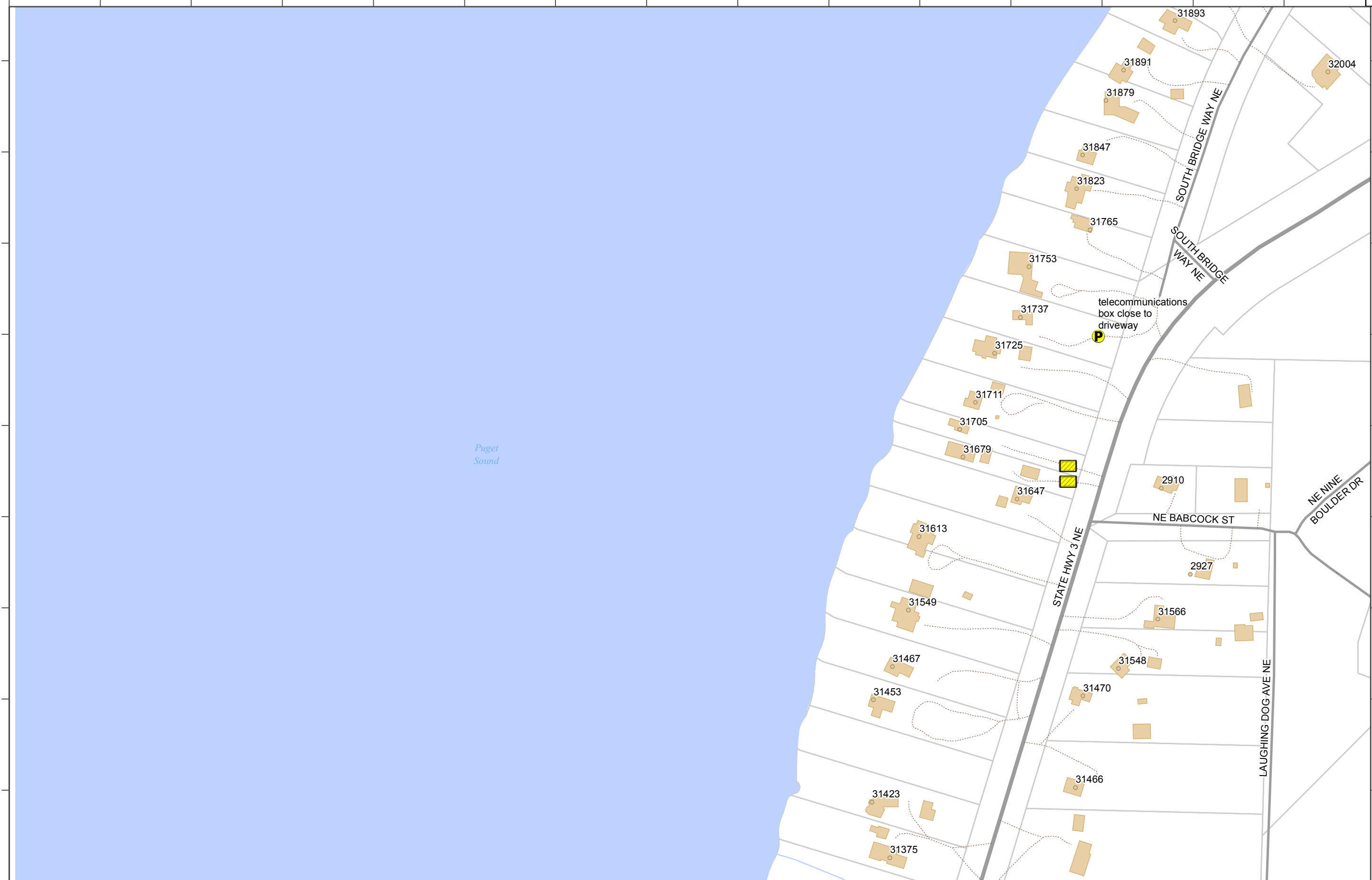
To Page 171

1 inch = 200 feet



To Page 202

DRAFT



0 200 400 Feet

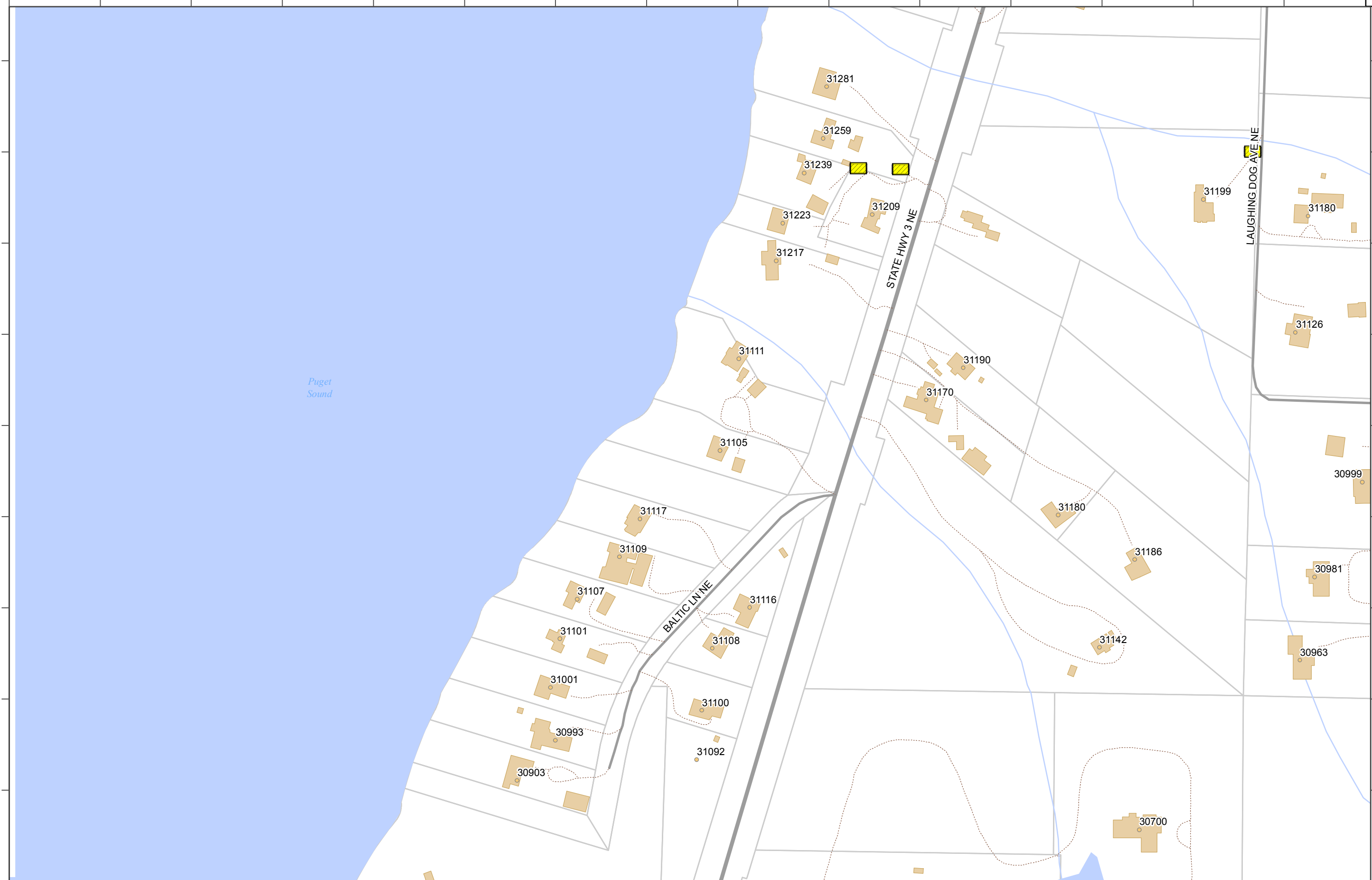
1 inch = 200 feet



To Page 203

DRAFT

To Page 171



0 200 400 Feet

To Page 173

1 inch = 200 feet

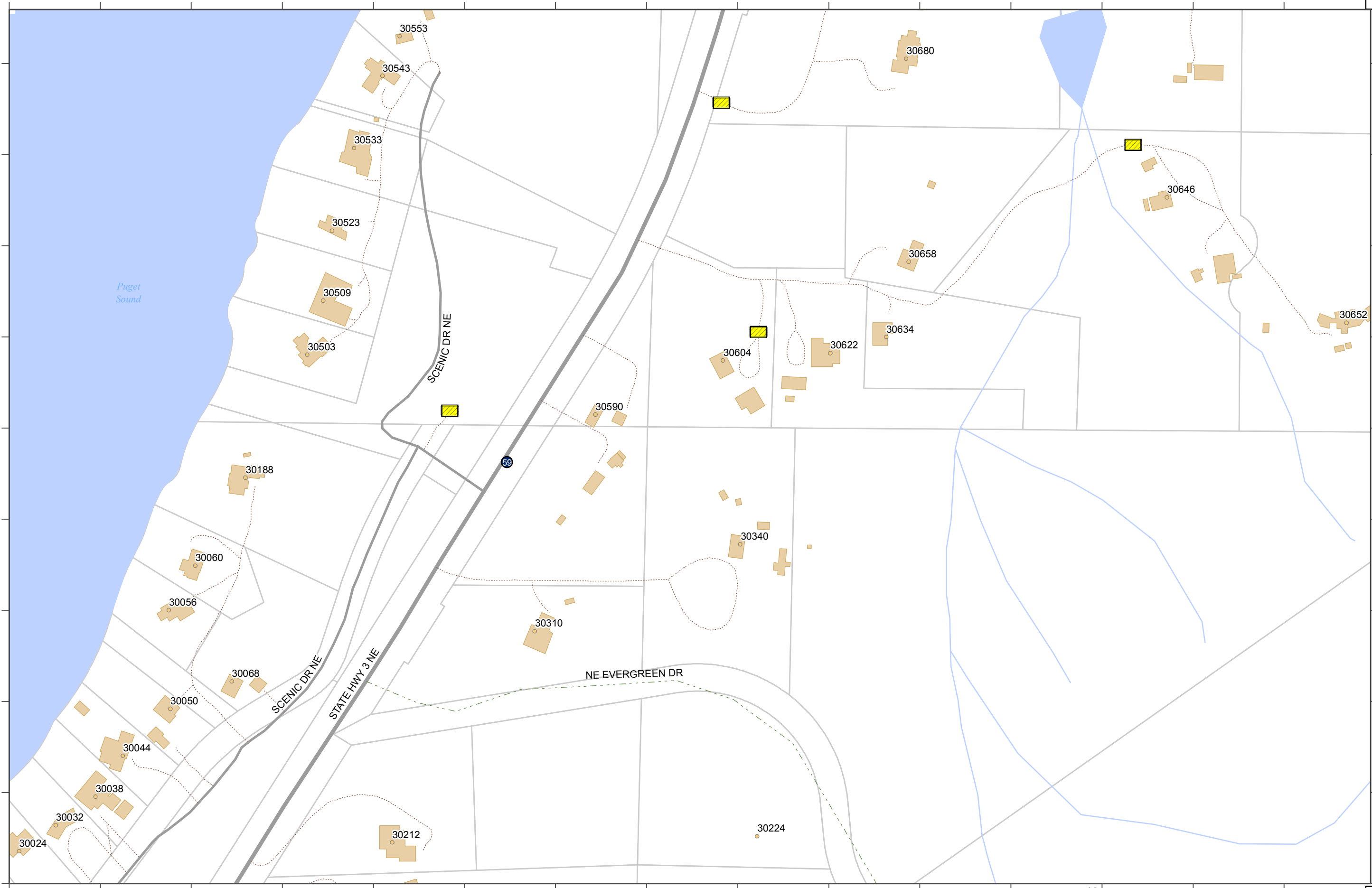


To Page 204

DRAFT

To Page 141

To Page 172



Puget Sound

SCENIC DR NE

STATE HWY 3 NE

NE EVERGREEN DR

0 200 400 Feet

To Page 174

1 inch = 200 feet



DRAFT

To Page 142

To Page 206



0 200 400 Feet

To Page 175

1 inch = 200 feet



DRAFT

To Page 174

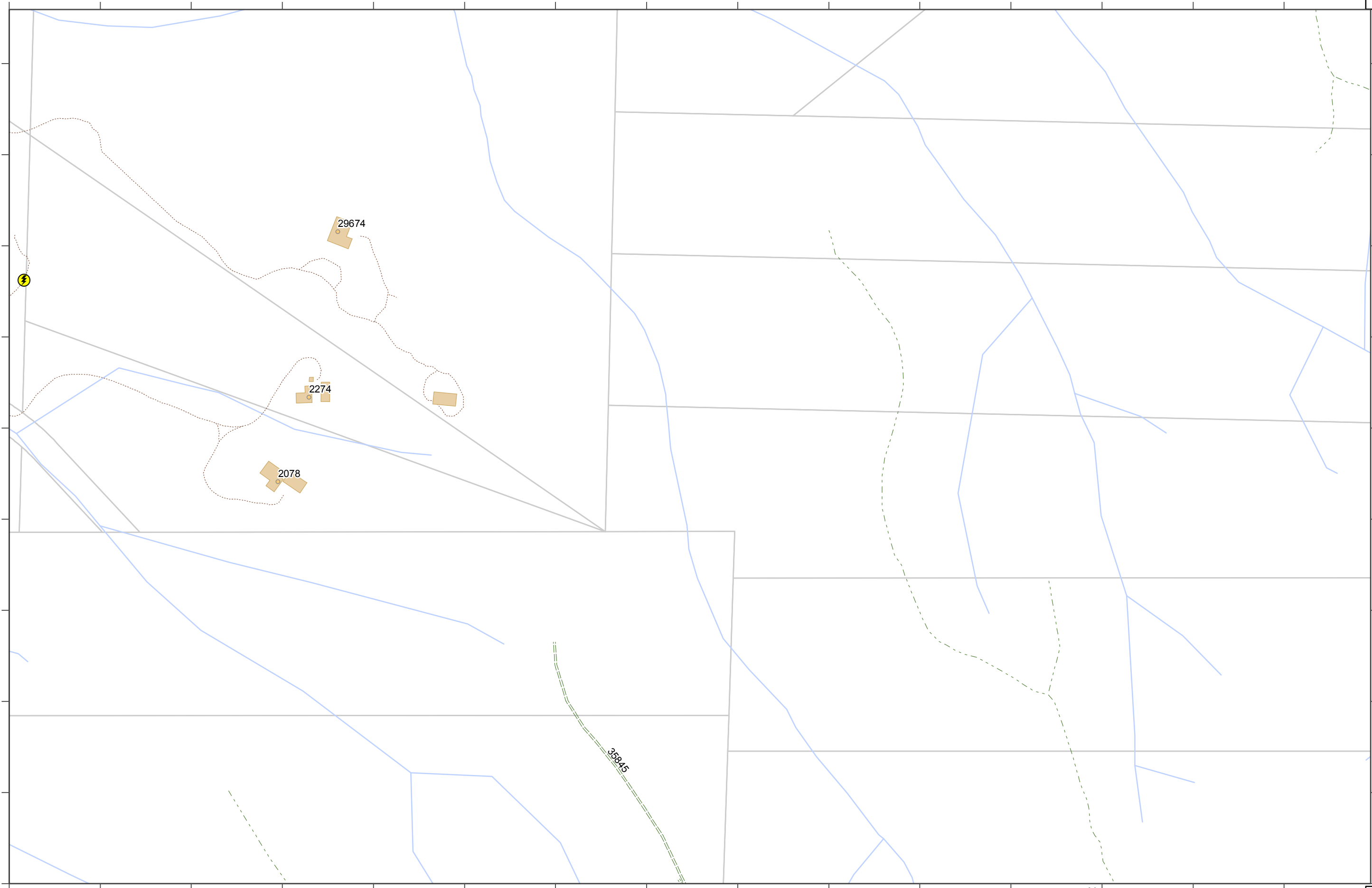
175

To Page 143

To Page 207

To Page 176

175



0 200 400 Feet

1 inch = 200 feet



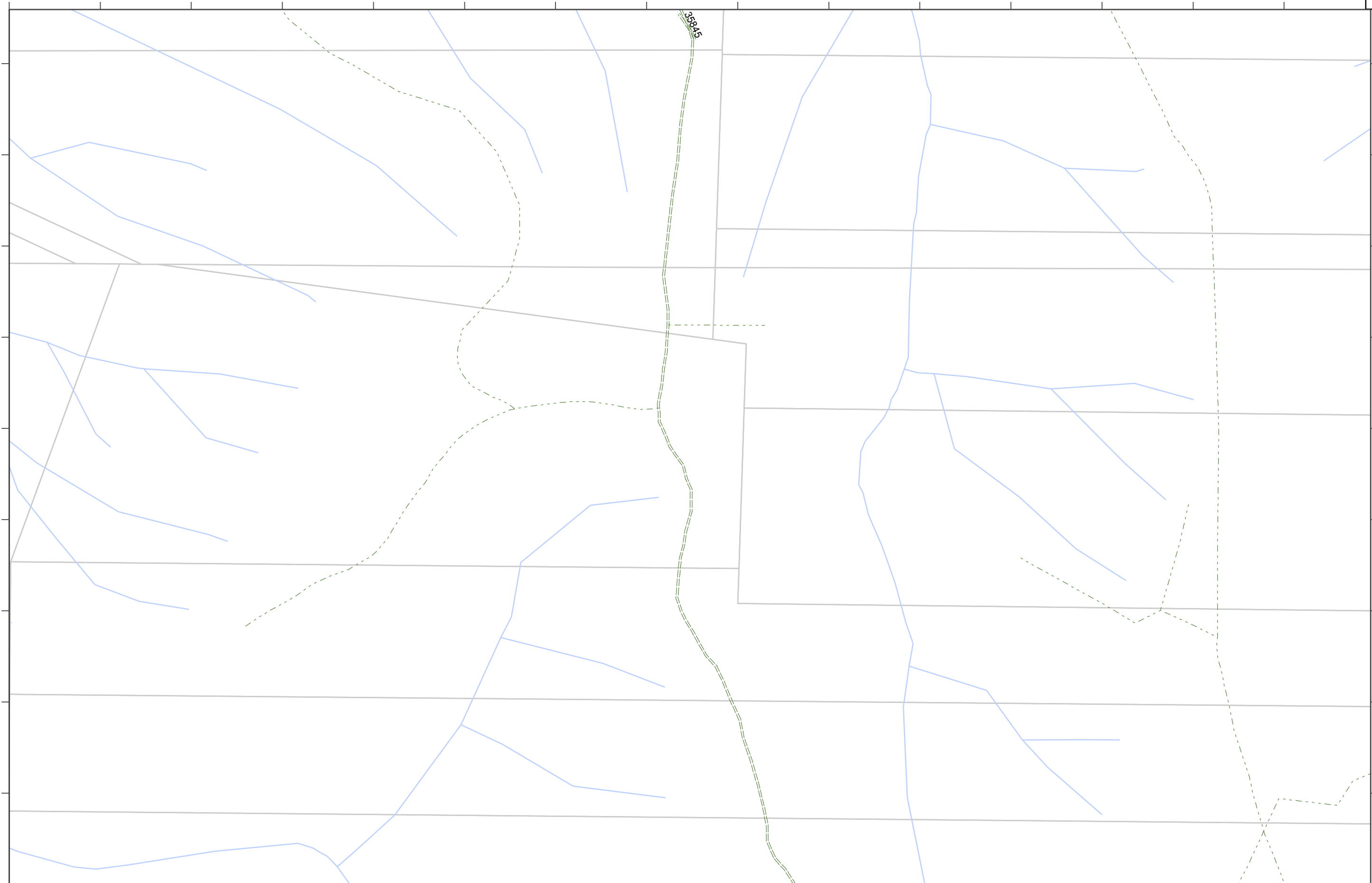


**DRAFT**

To Page 144

To Page 175

176



0 200 400 Feet

To Page 177

1 inch = 200 feet



176


To Page 208

DRAFT

To Page 145

To Page 176

177



To Page 209

To Page 178

1 inch = 200 feet



0 200 400 Feet

177

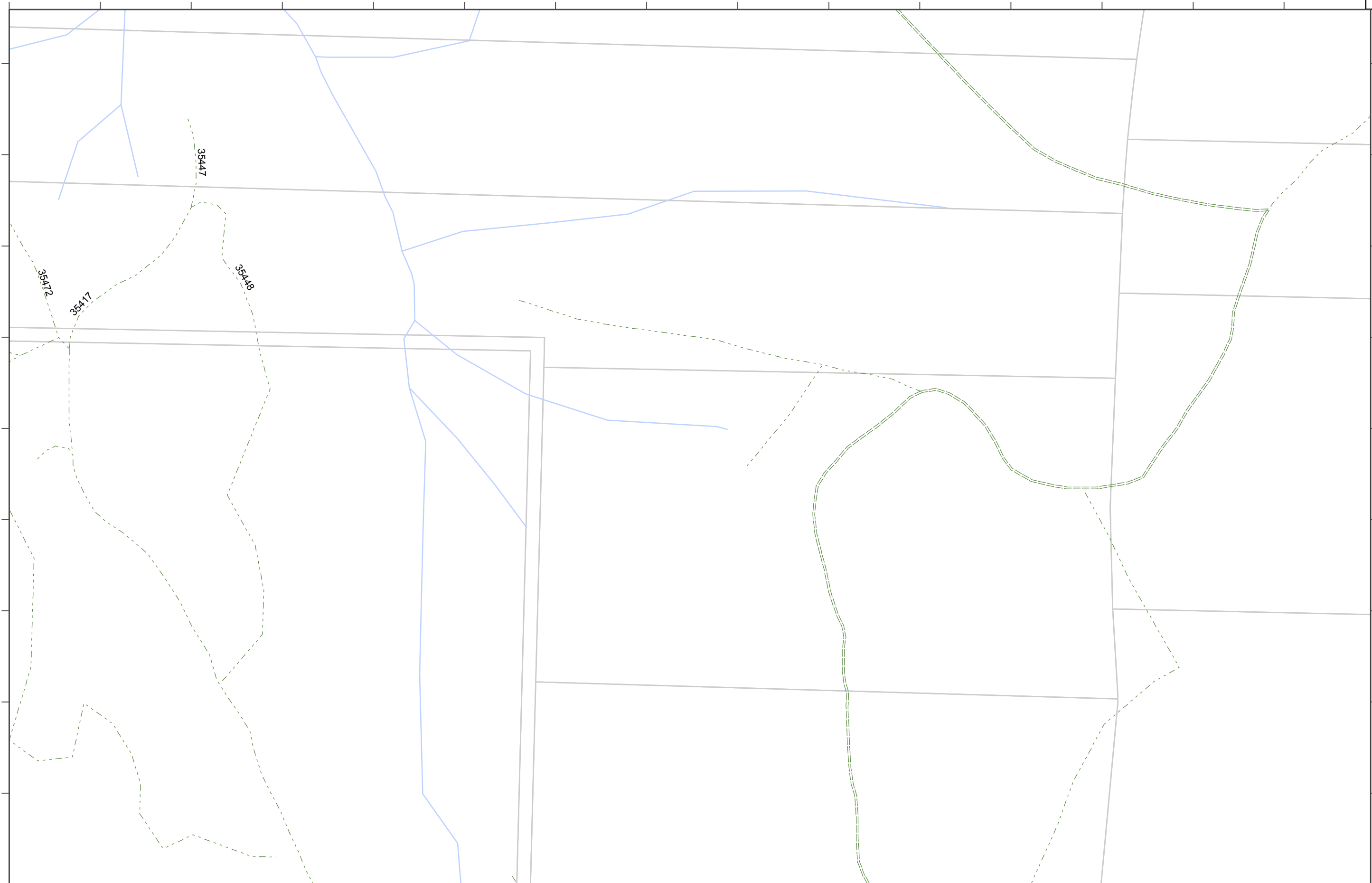
35472

**DRAFT**

To Page 146

To Page 177

178



0 200 400 Feet

To Page 179

1 inch = 200 feet



178

To Page 210

35447

35412

35417

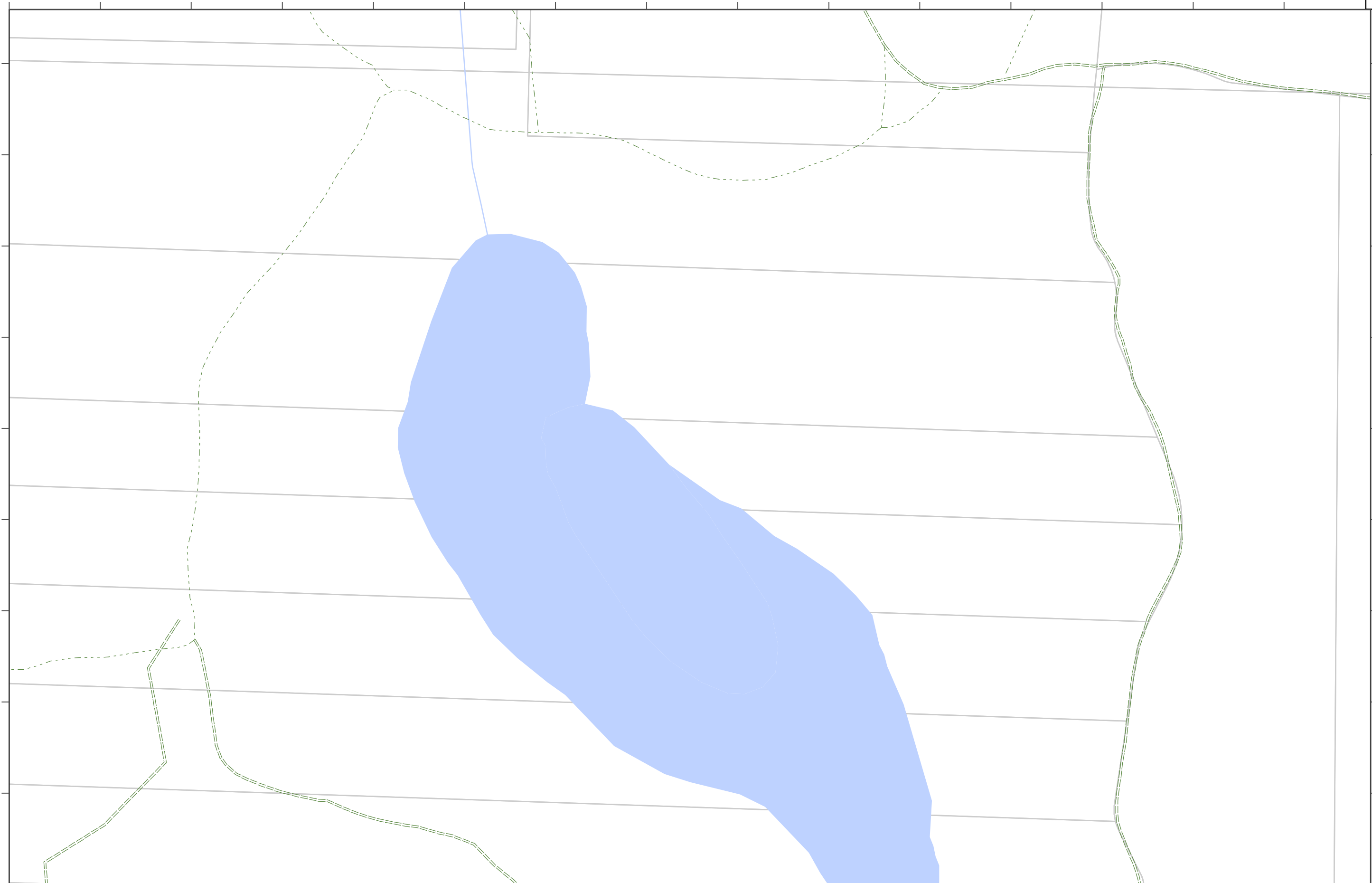
35448

DRAFT

To Page 147

To Page 178

179



0 200 400 Feet

To Page 180

1 inch = 200 feet



179

To Page 211

DRAFT

To Page 179

180

To Page 148

To Page 212

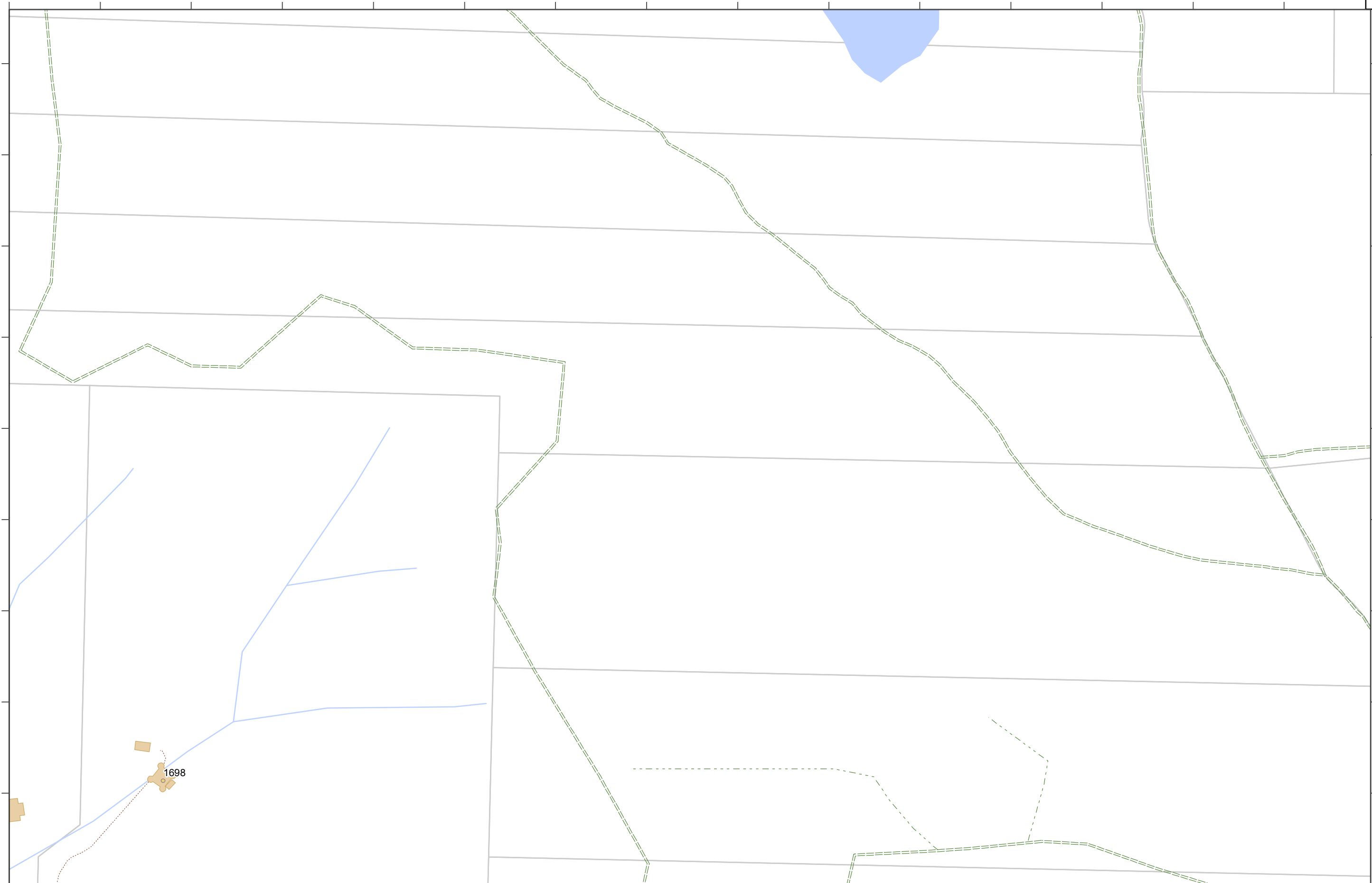
1698

To Page 181

1 inch = 200 feet



180



**DRAFT**

To Page 149

To Page 180

181

To Page 213

To Page 182

1 inch = 200 feet



181




2697

**DRAFT**

To Page 150

To Page 181

182



0 200 400 Feet

To Page 183

1 inch = 200 feet



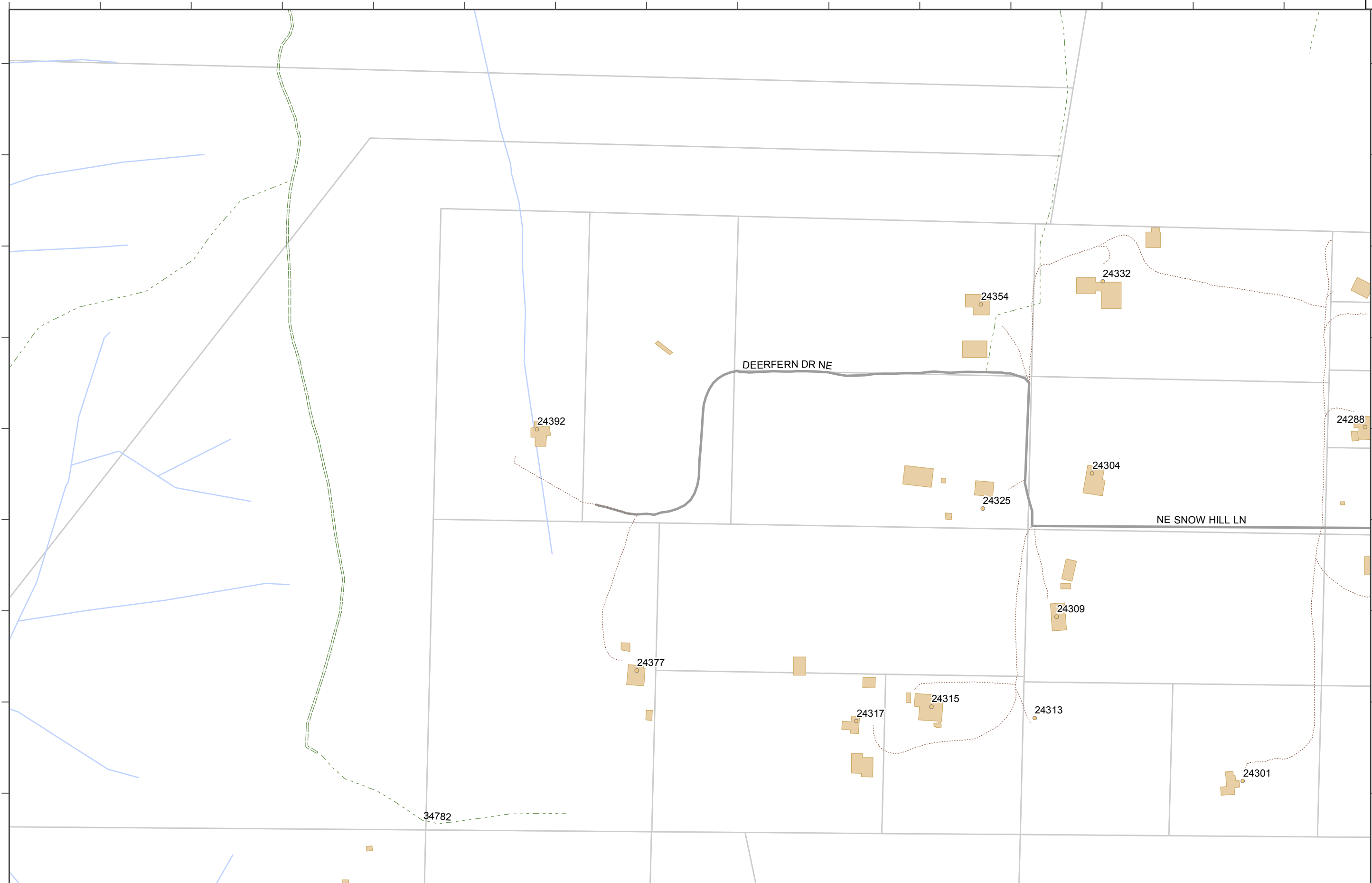
182

To Page 214

DRAFT

To Page 151

To Page 215





DRAFT

To Page 152

To Page 216



NE SAWDUST HILL RD

PIMLICO PL NE

0 200 400 Feet

To Page 185

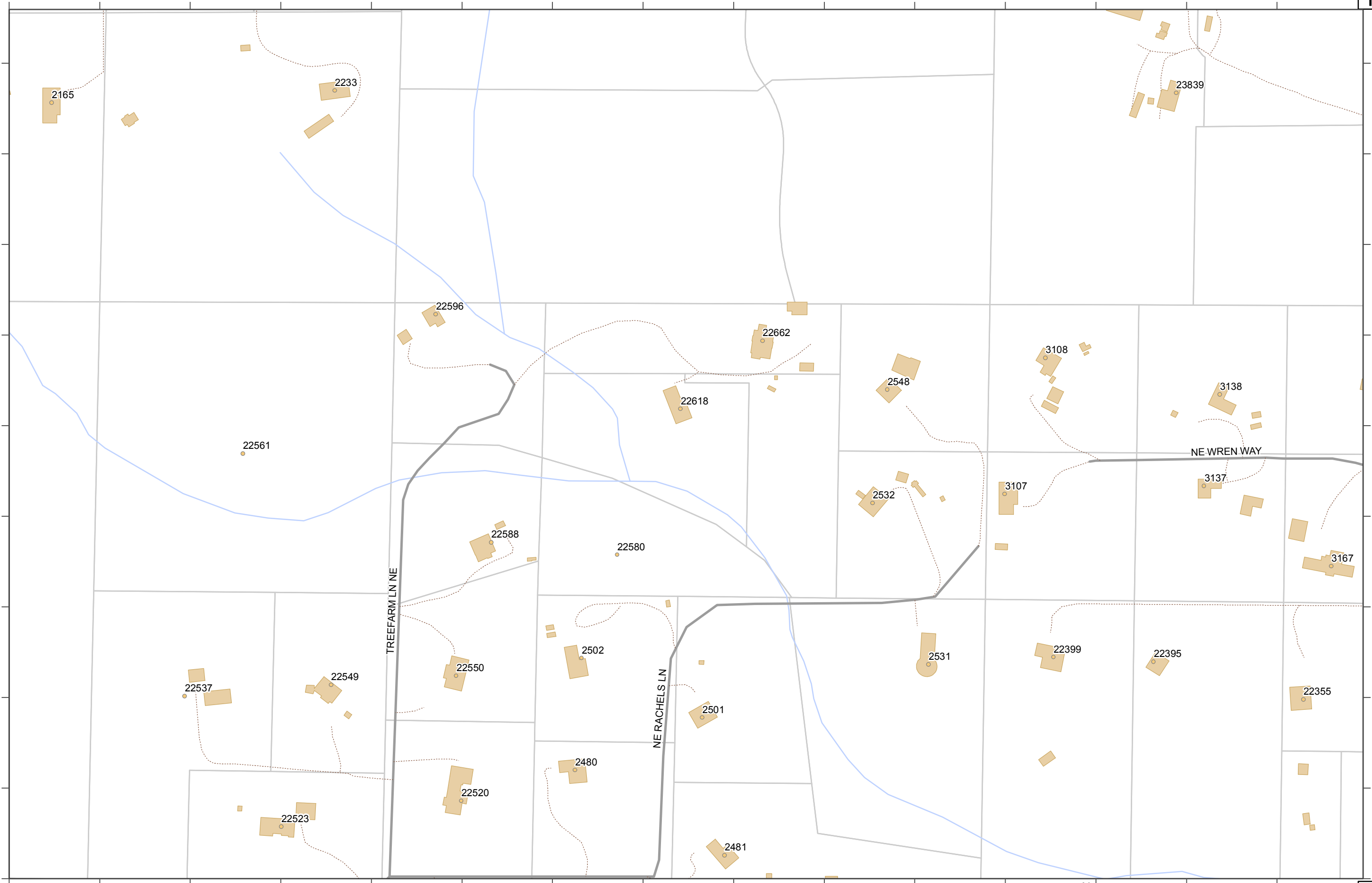
1 inch = 200 feet



DRAFT

To Page 153

To Page 217



0 200 400 Feet

1 inch = 200 feet



DRAFT

To Page 154

To Page 185

186



To Page 218

To Page 187

1 inch = 200 feet



186

DRAFT

To Page 186

To Page 155

To Page 219



0 200 400 Feet

To Page 188

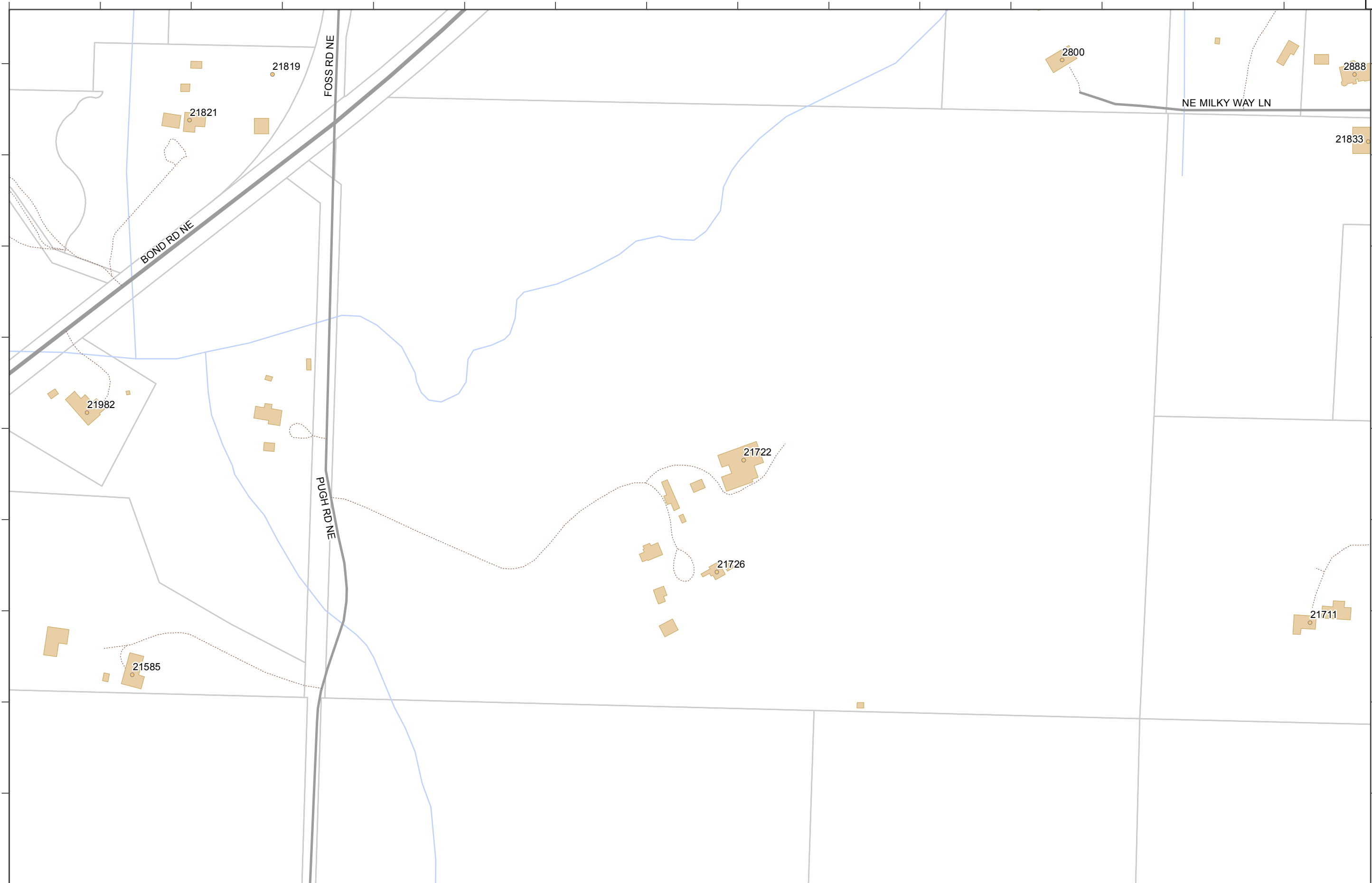
1 inch = 200 feet



DRAFT

To Page 156

To Page 220



0 200 400 Feet



DRAFT

To Page 157

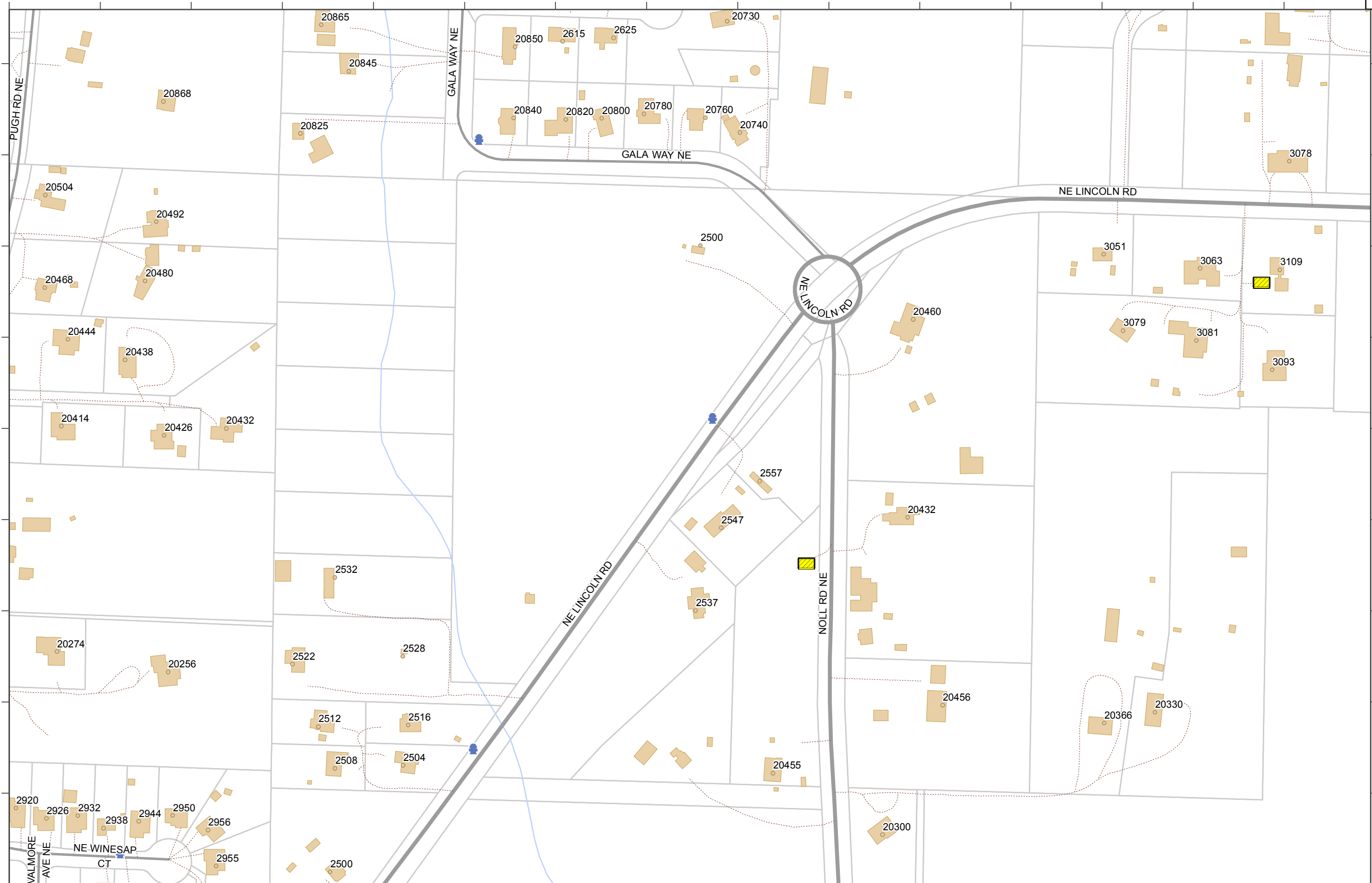
To Page 221



DRAFT

To Page 158

To Page 189



0 200 400 Feet

To Page 191

1 inch = 200 feet



DRAFT

To Page 159

To Page 223







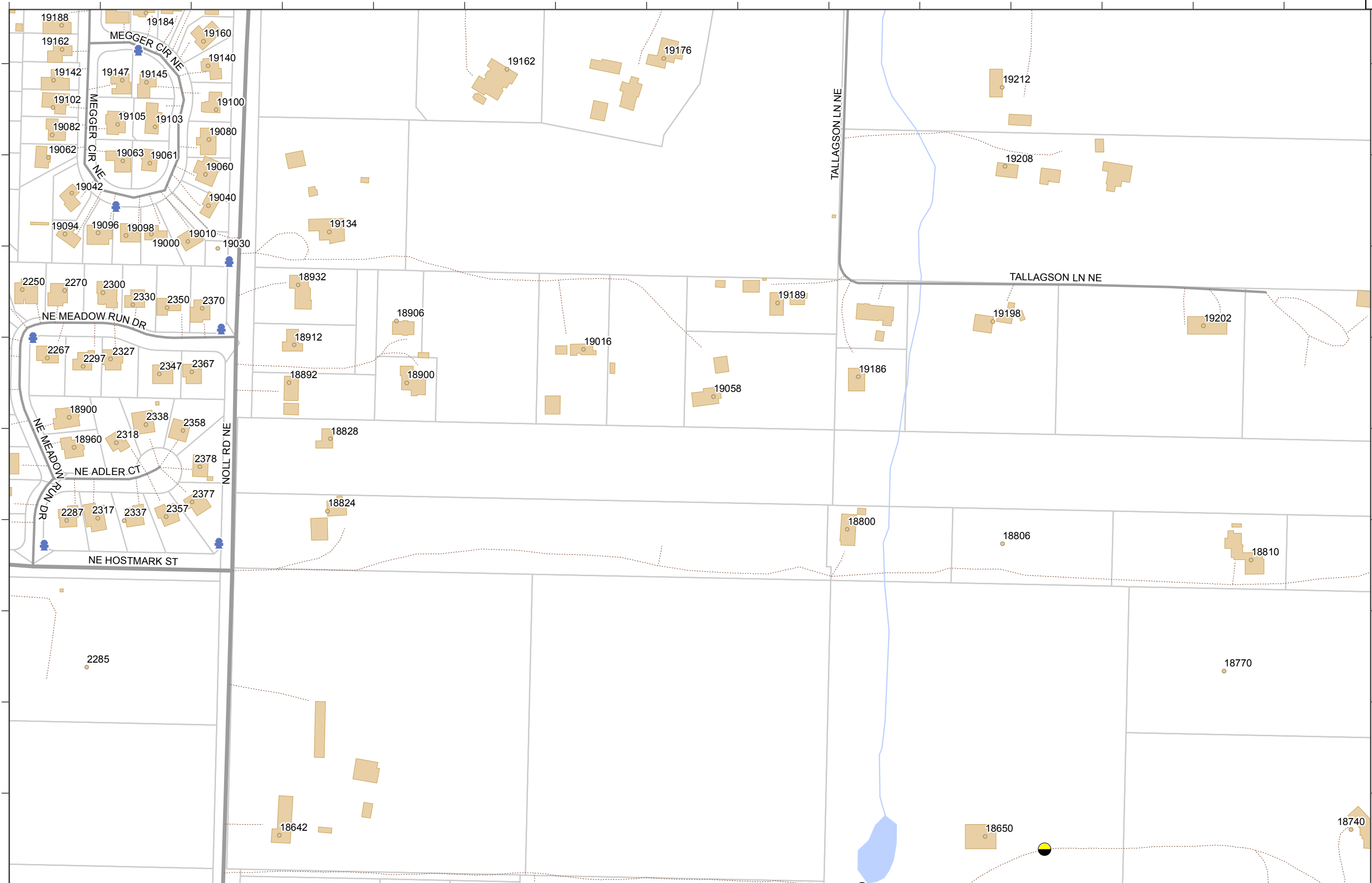
0 200 400 Feet

1 inch = 200 feet



DRAFT

To Page 192



To Page 161

To Page 225

To Page 194

0 200 400 Feet

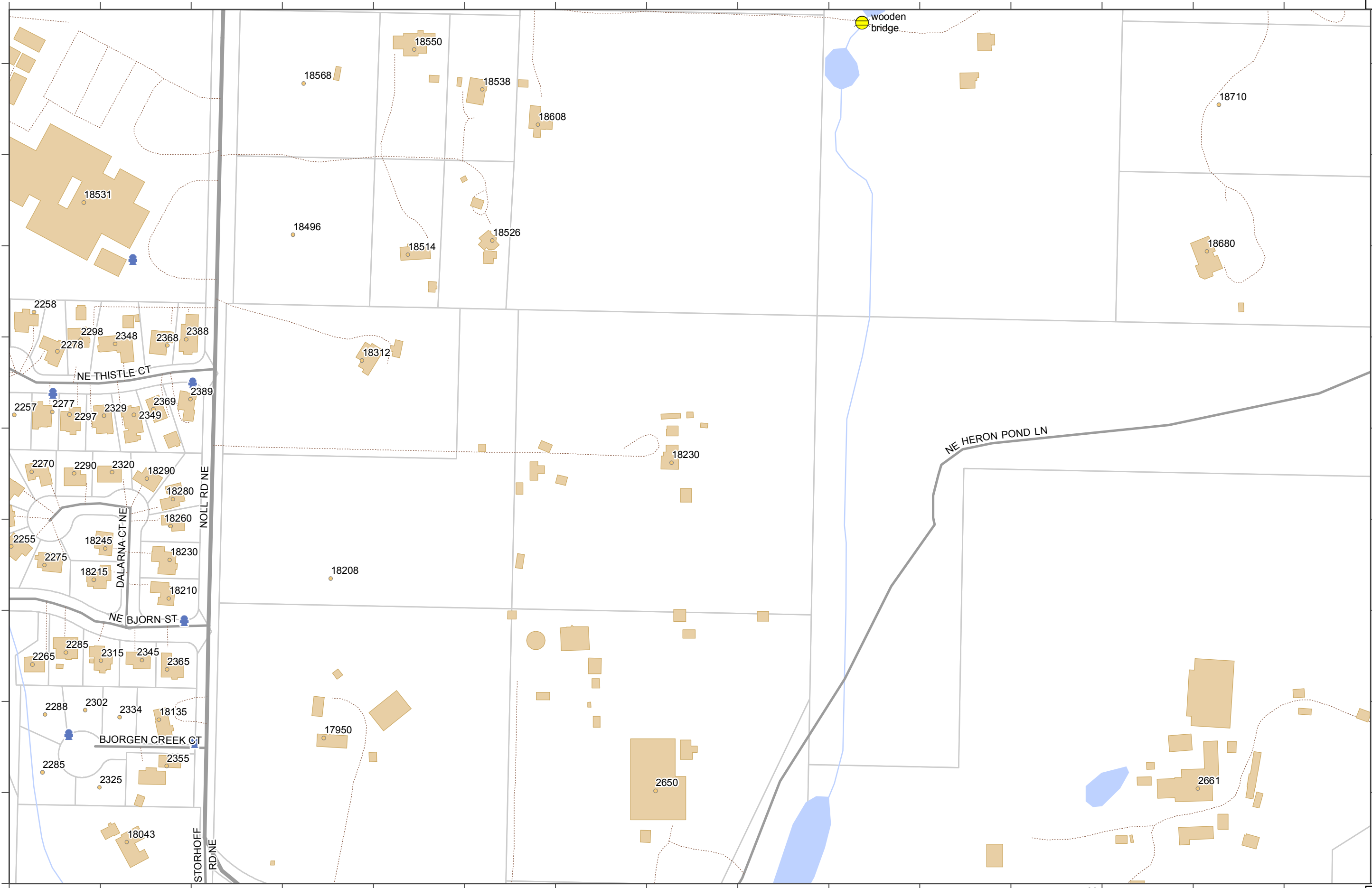
1 inch = 200 feet



DRAFT

To Page 162

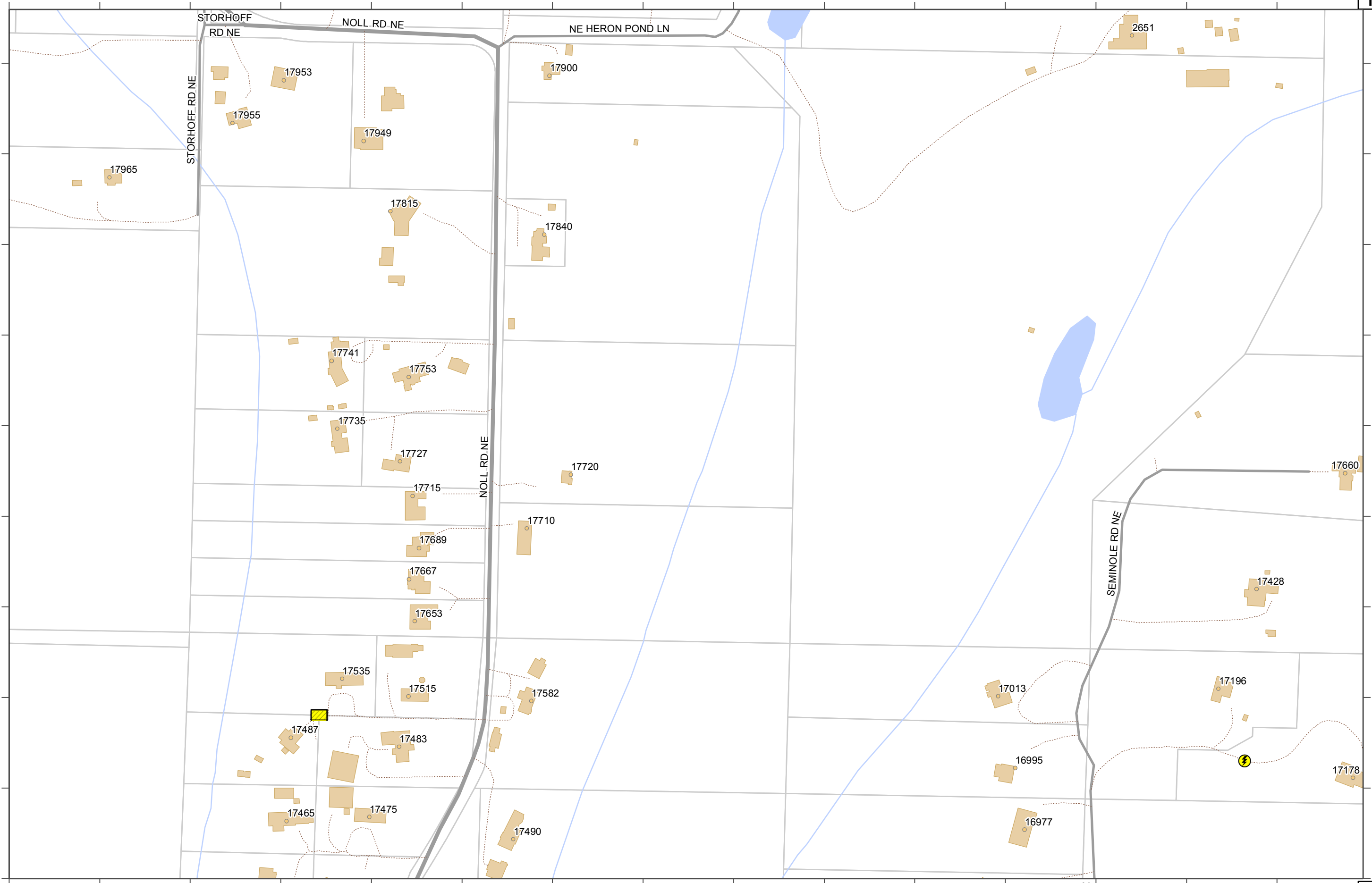
To Page 226



DRAFT

To Page 163

To Page 194



To Page 227

0 200 400 Feet

To Page 196

1 inch = 200 feet



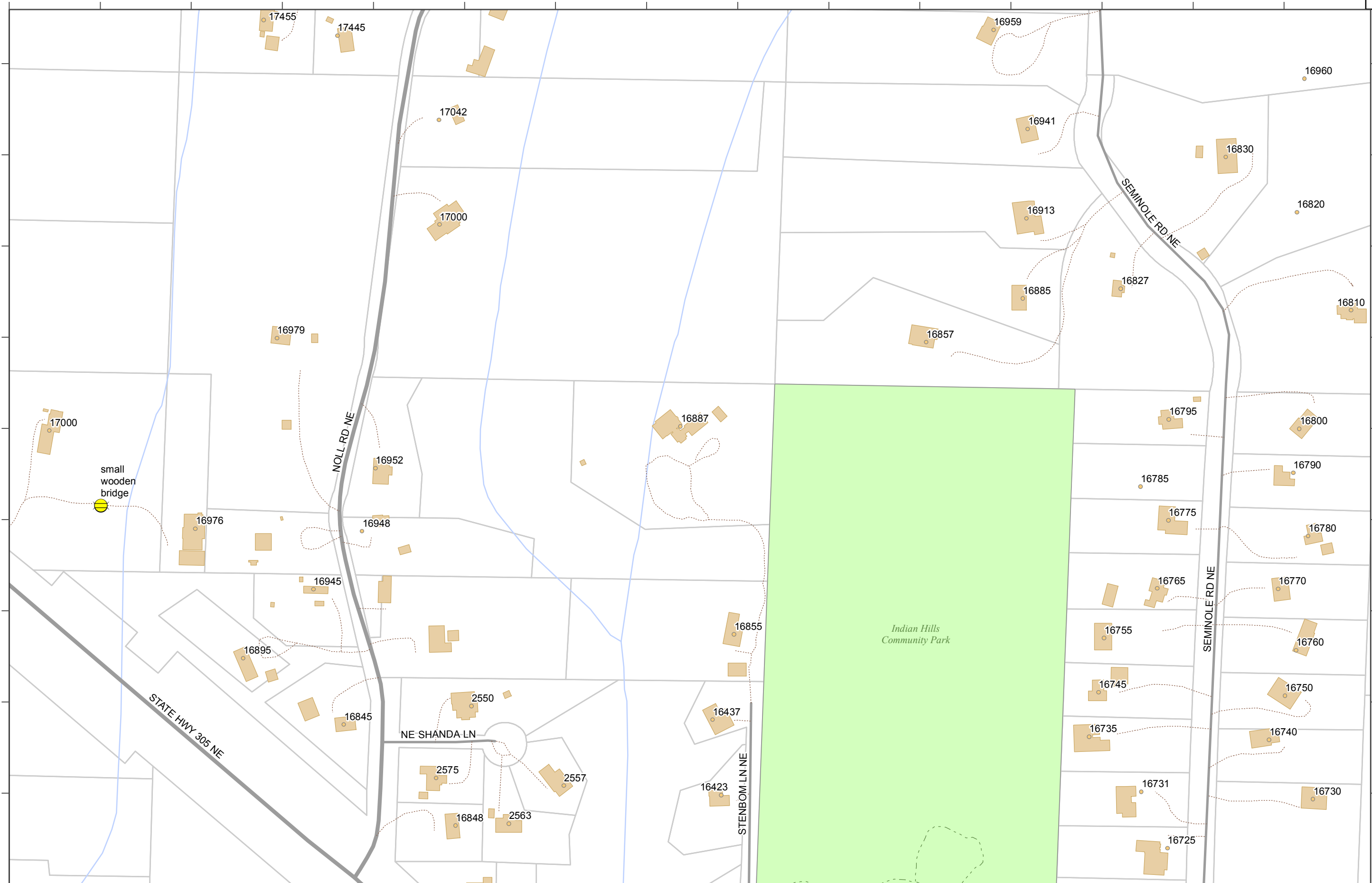
DRAFT

To Page 195

196

To Page 164

To Page 228



small wooden bridge

Indian Hills Community Park

STATE HWY 305 NE

NOLL RD NE

SEMINOLE RD NE

SEMINOLE RD NE

NE SHANDA LN

STENBOM LN NE

0 200 400 Feet

To Page 197

1 inch = 200 feet



196

17455

17445

17042

17000

16979

17000

16976

16948

16945

16895

16845

2550

2575

16848

2563

2557

16423

16437

16855

16887

16857

16913

16885

16827

16959

16941

16830

16960

16820

16810

16795

16800

16785

16775

16790

16780

16765

16770

16755

16760

16745

16750

16735

16740

16731

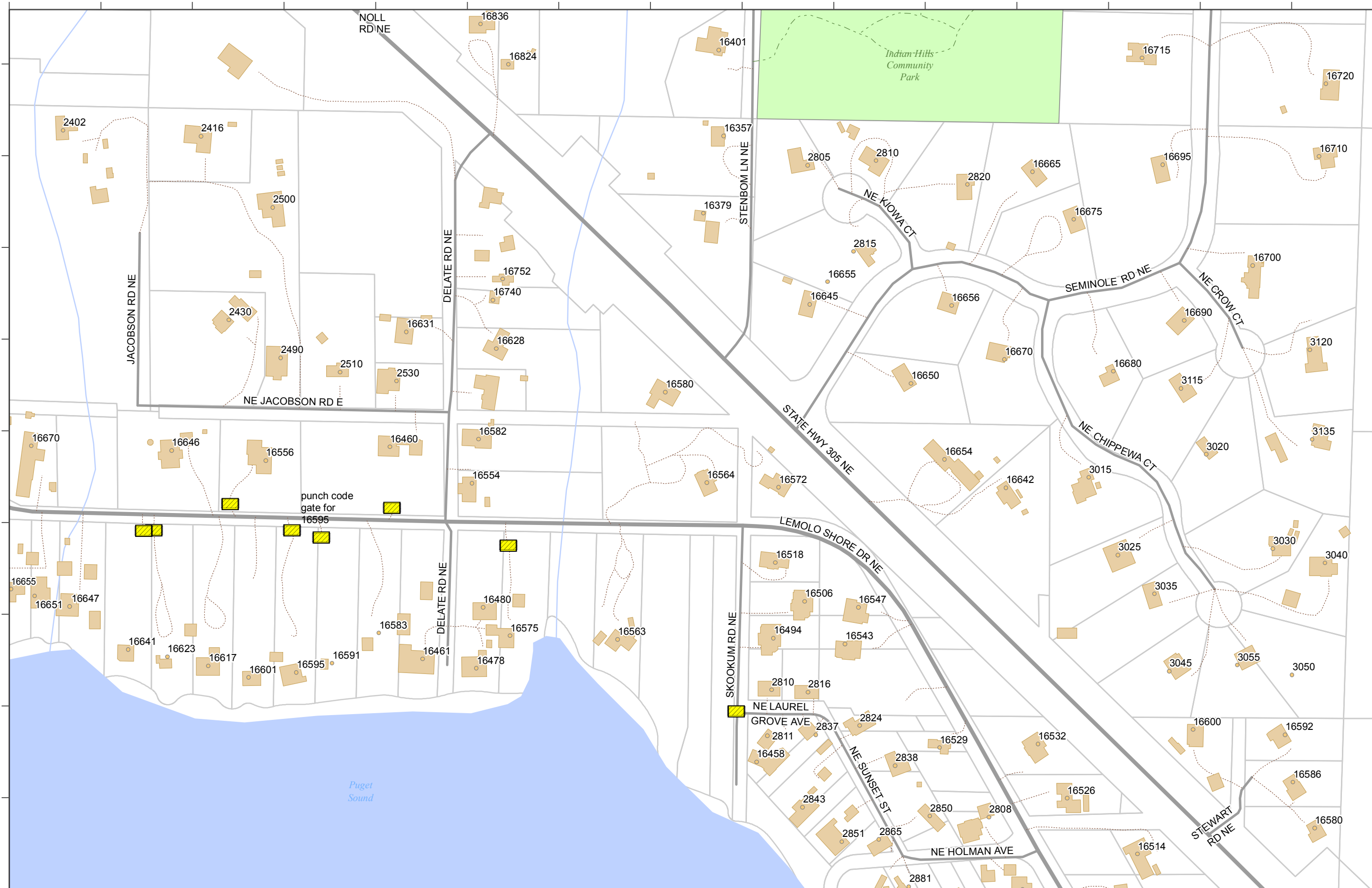
16730

16725

DRAFT

To Page 196

197



To Page 165

To Page 229

0 200 400 Feet

To Page 198

1 inch = 200 feet



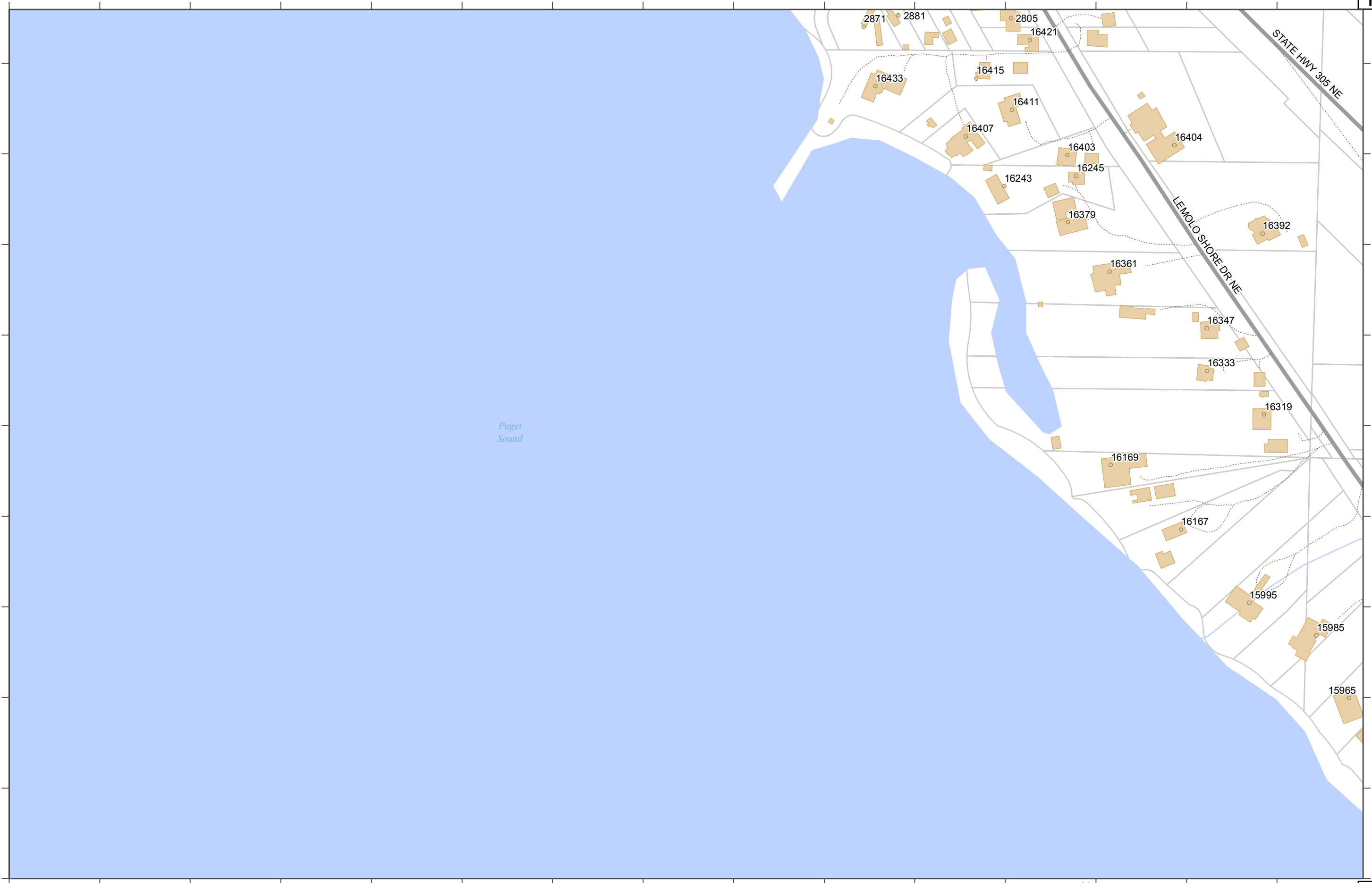
197

DRAFT

To Page 166

To Page 197

198



0 200 400 Feet

To Page 199

1 inch = 200 feet



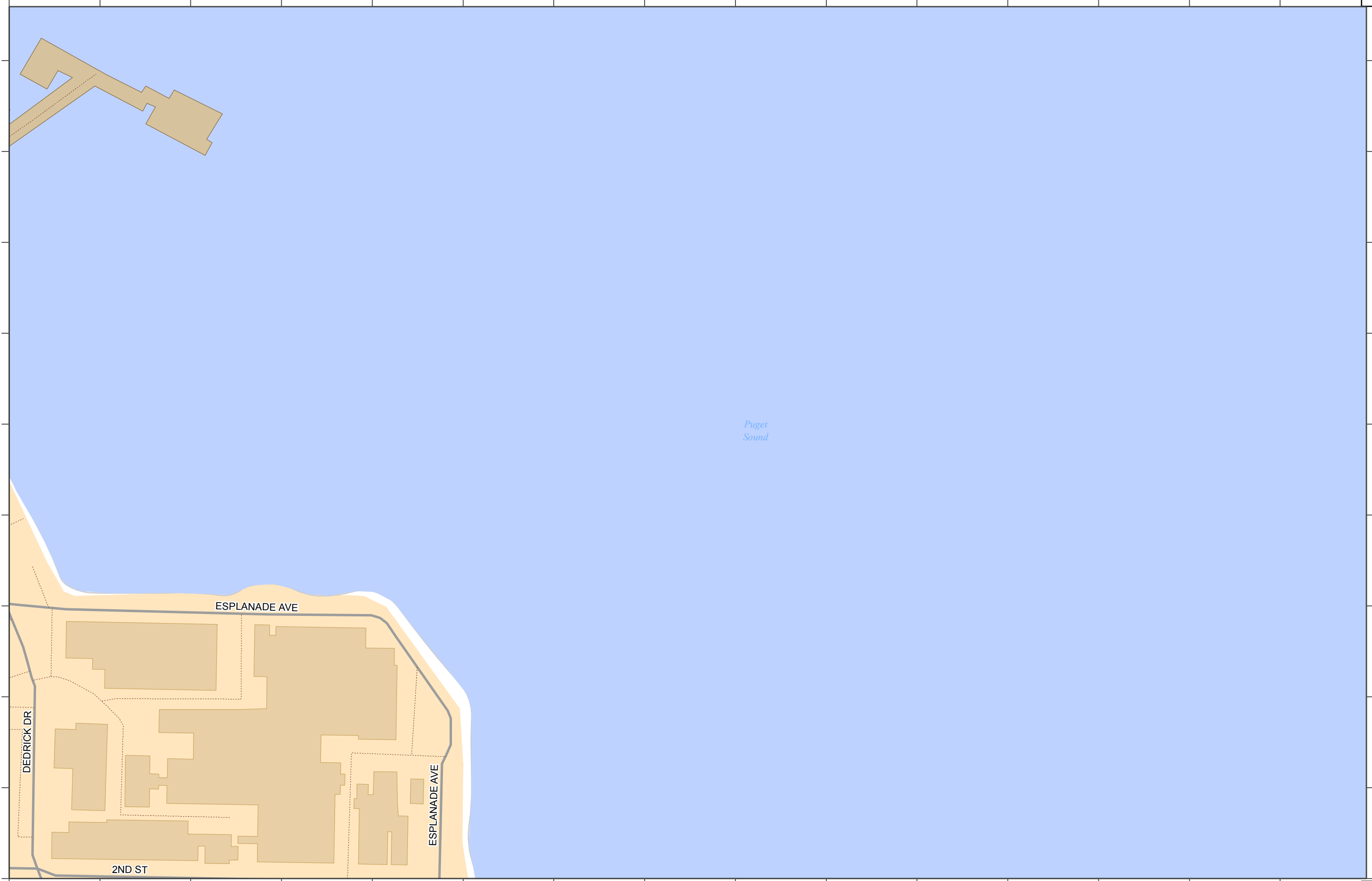
198

To Page 230

DRAFT

To Page 167

To Page 231



0 200 400 Feet



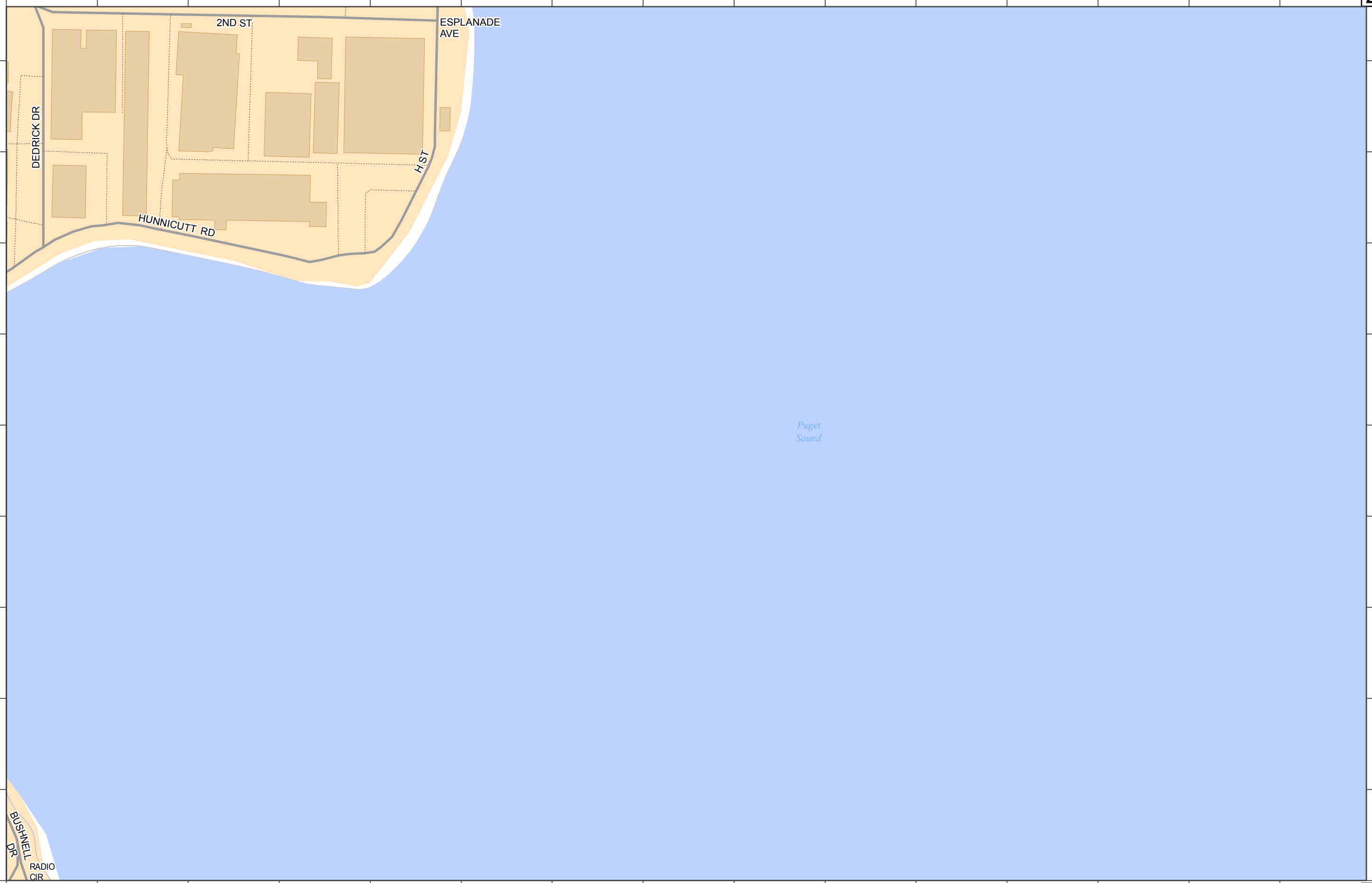


DRAFT

To Page 168

To Page 199

200



0 200 400 Feet

To Page 201

1 inch = 200 feet




200

To Page 232

**DRAFT**

To Page 169

To Page 233



*Puget  
Sound*

0 200 400 Feet

1 inch = 200 feet



DRAFT



To Page 170

To Page 234

0 200 400 Feet

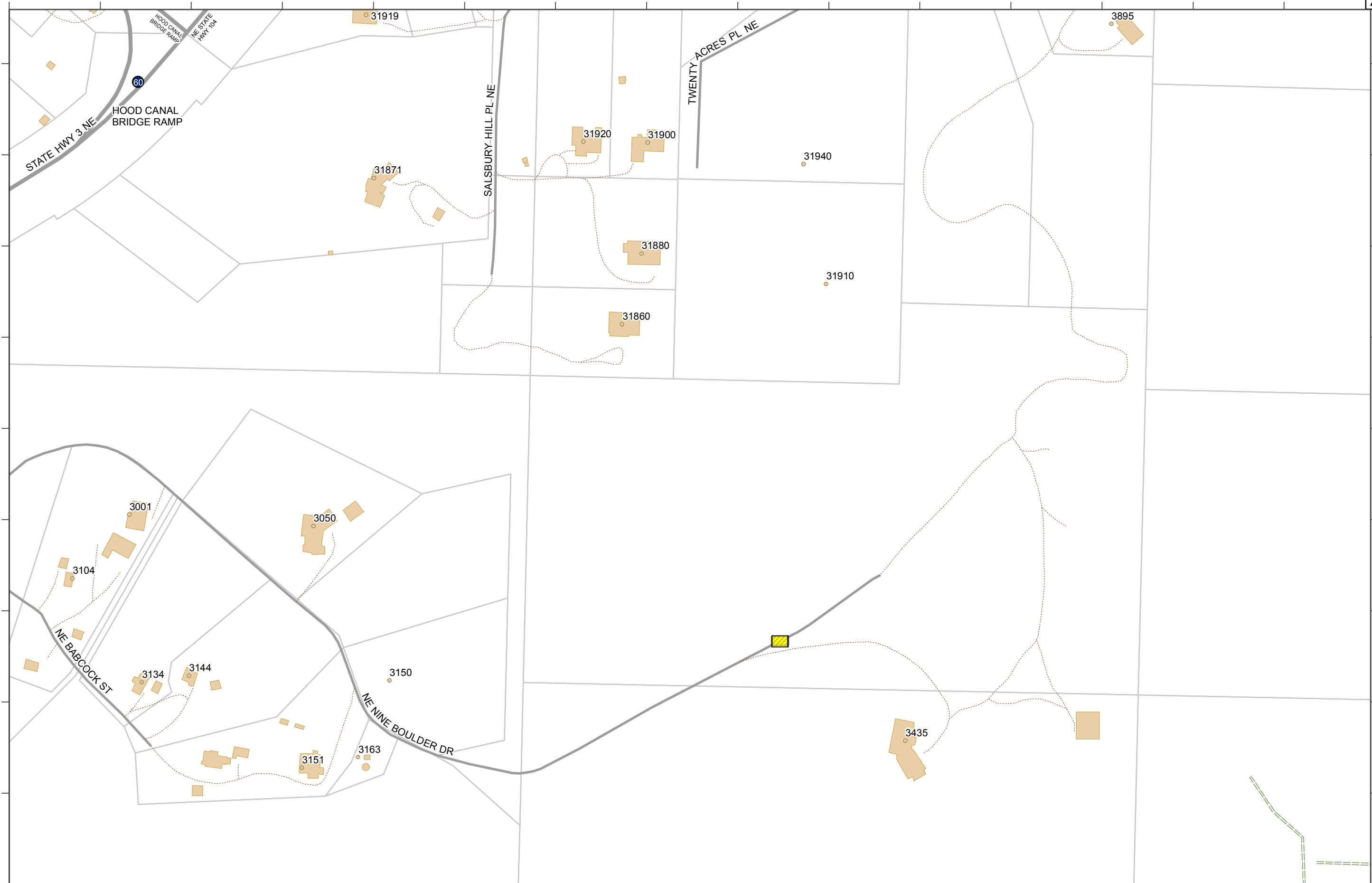
To Page 203

1 inch = 200 feet



DRAFT

To Page 202



To Page 171

To Page 235

0 200 400 Feet

To Page 204

1 inch = 200 feet



DRAFT

To Page 172

LAUGHING DOG  
AVE NE

WOOD CREEK PL NE

30999

30998

30980

30962

31018

31162

0 200 400 Feet

To Page 205

1 inch = 200 feet



To Page 236

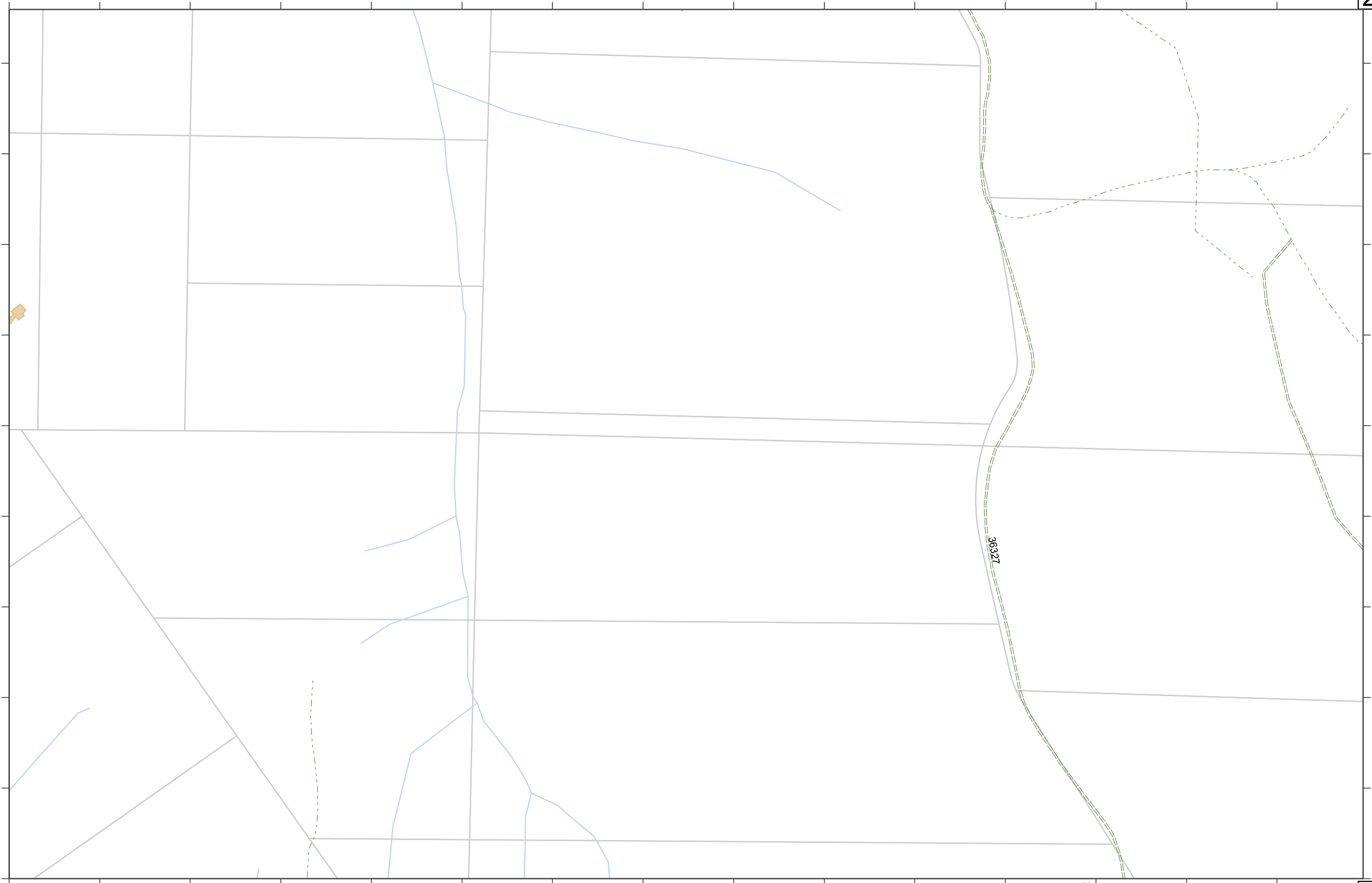


**DRAFT**

To Page 173

To Page 204

205



0 200 400 Feet

To Page 206

1 inch = 200 feet



205

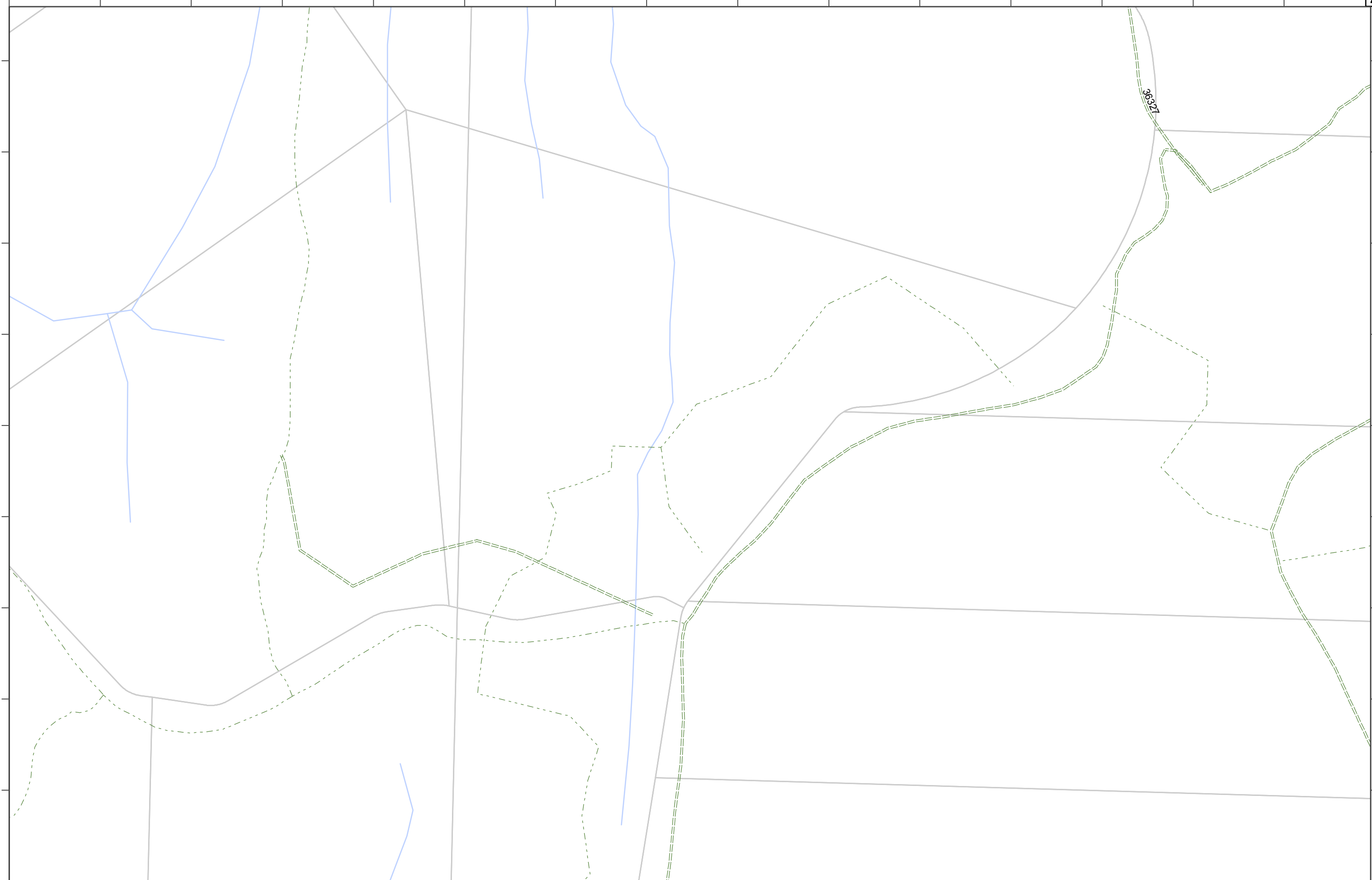
To Page 237

**DRAFT**

To Page 174

To Page 205

206



0 200 400 Feet

To Page 207

1 inch = 200 feet



206

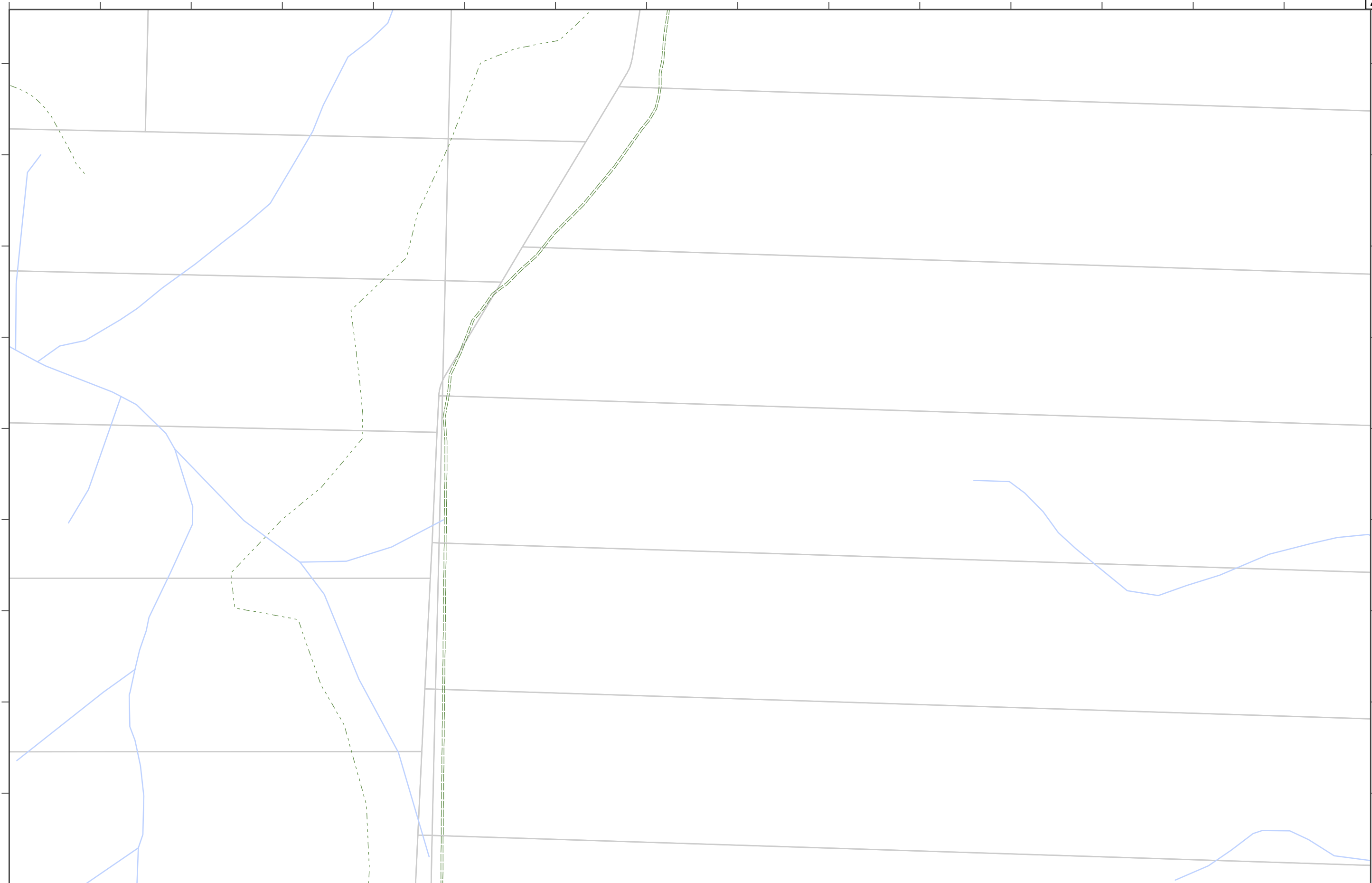
To Page 238

**DRAFT**

To Page 175

To Page 206

207



0 200 400 Feet

To Page 208

1 inch = 200 feet



207

To Page 239




**DRAFT**

To Page 176

To Page 207

208



0 200 400 Feet

To Page 209

1 inch = 200 feet



208

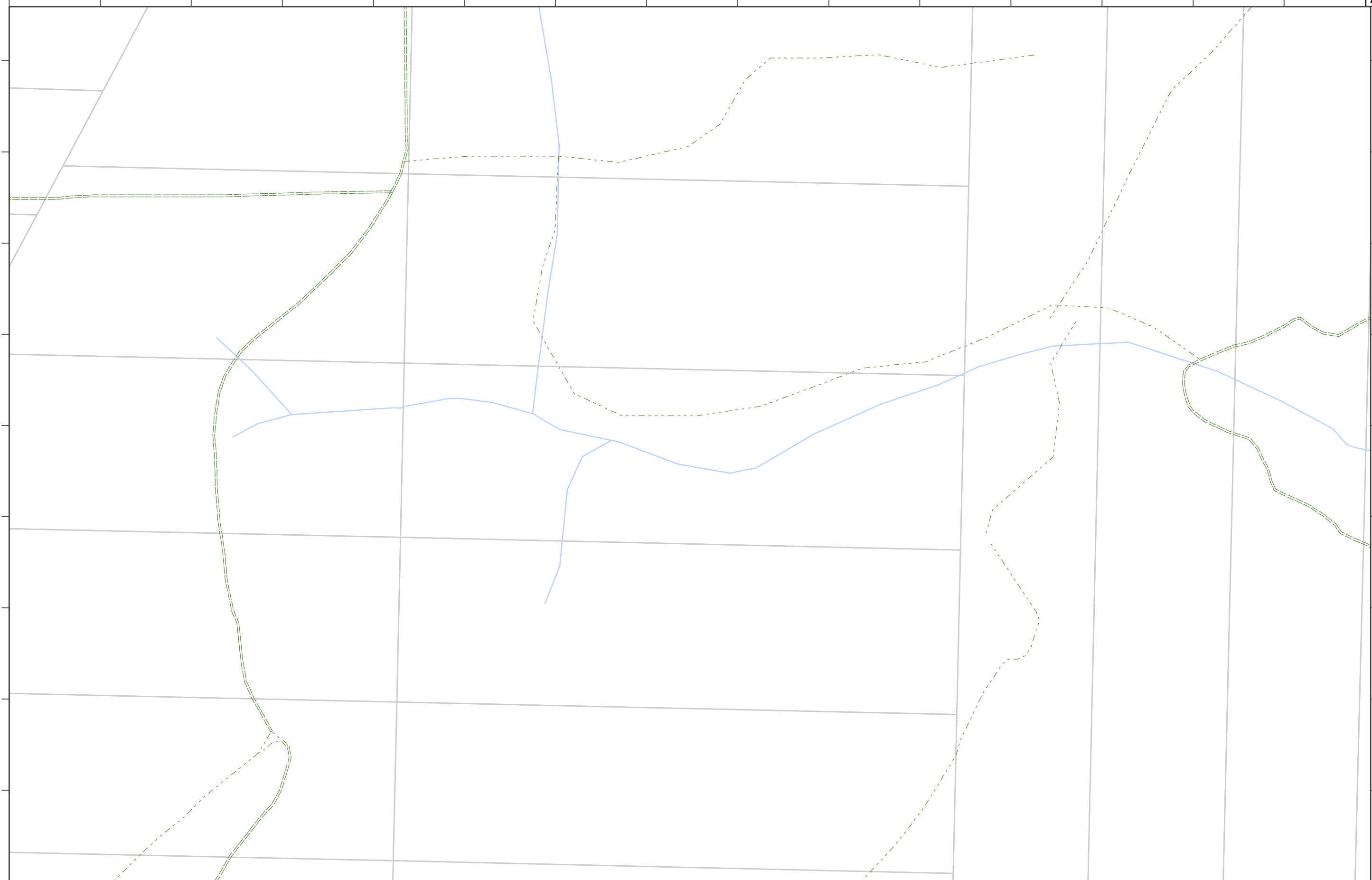
To Page 240

**DRAFT**

To Page 177

To Page 208

209



0 200 400 Feet

To Page 210

1 inch = 200 feet



209

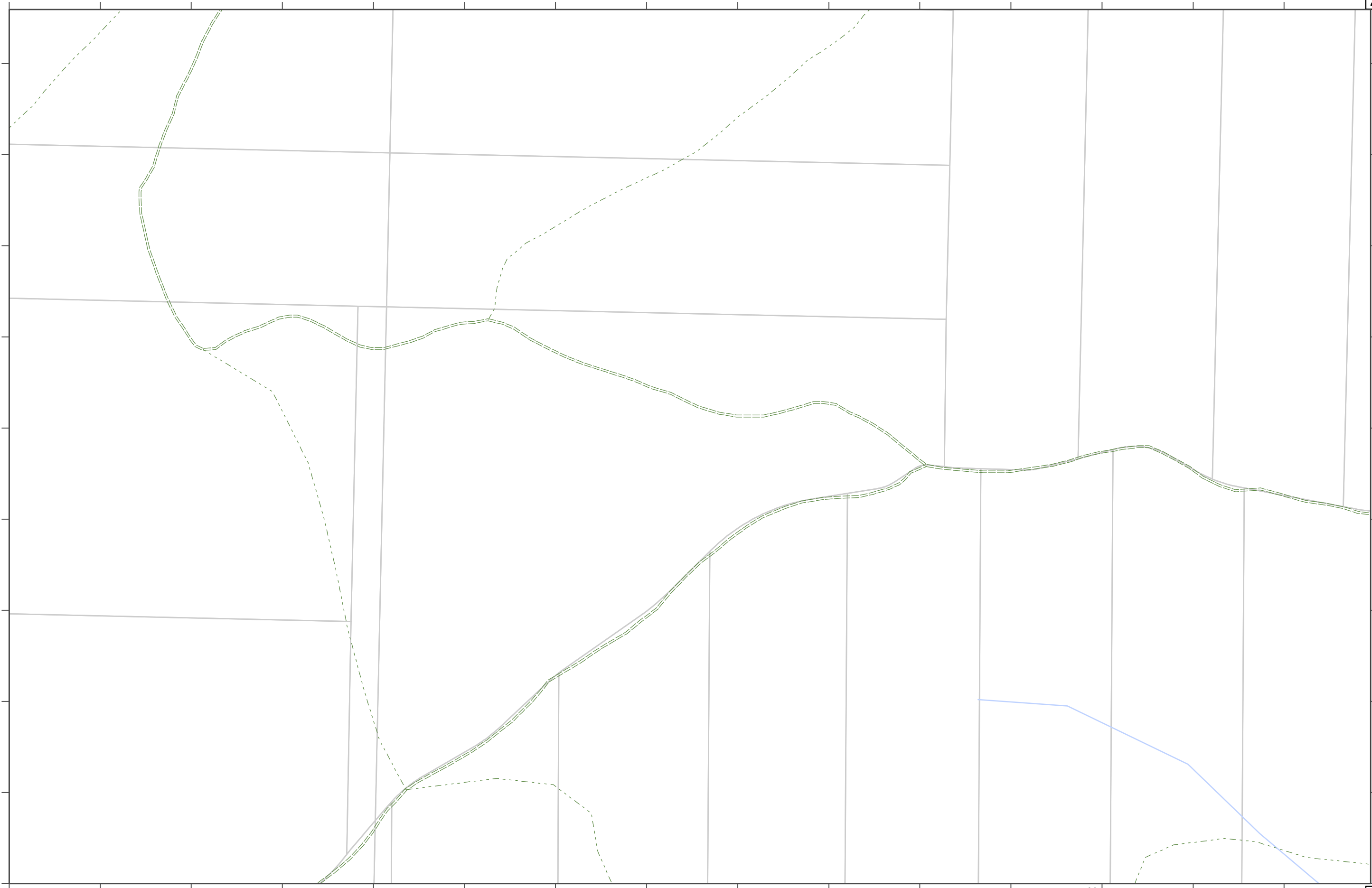
To Page 241

**DRAFT**

To Page 178

To Page 209

210



0 200 400 Feet

To Page 211

1 inch = 200 feet




210

DRAFT

To Page 179

To Page 210

211



0 200 400 Feet

To Page 212

1 inch = 200 feet



211

To Page 243

DRAFT

To Page 211

To Page 180

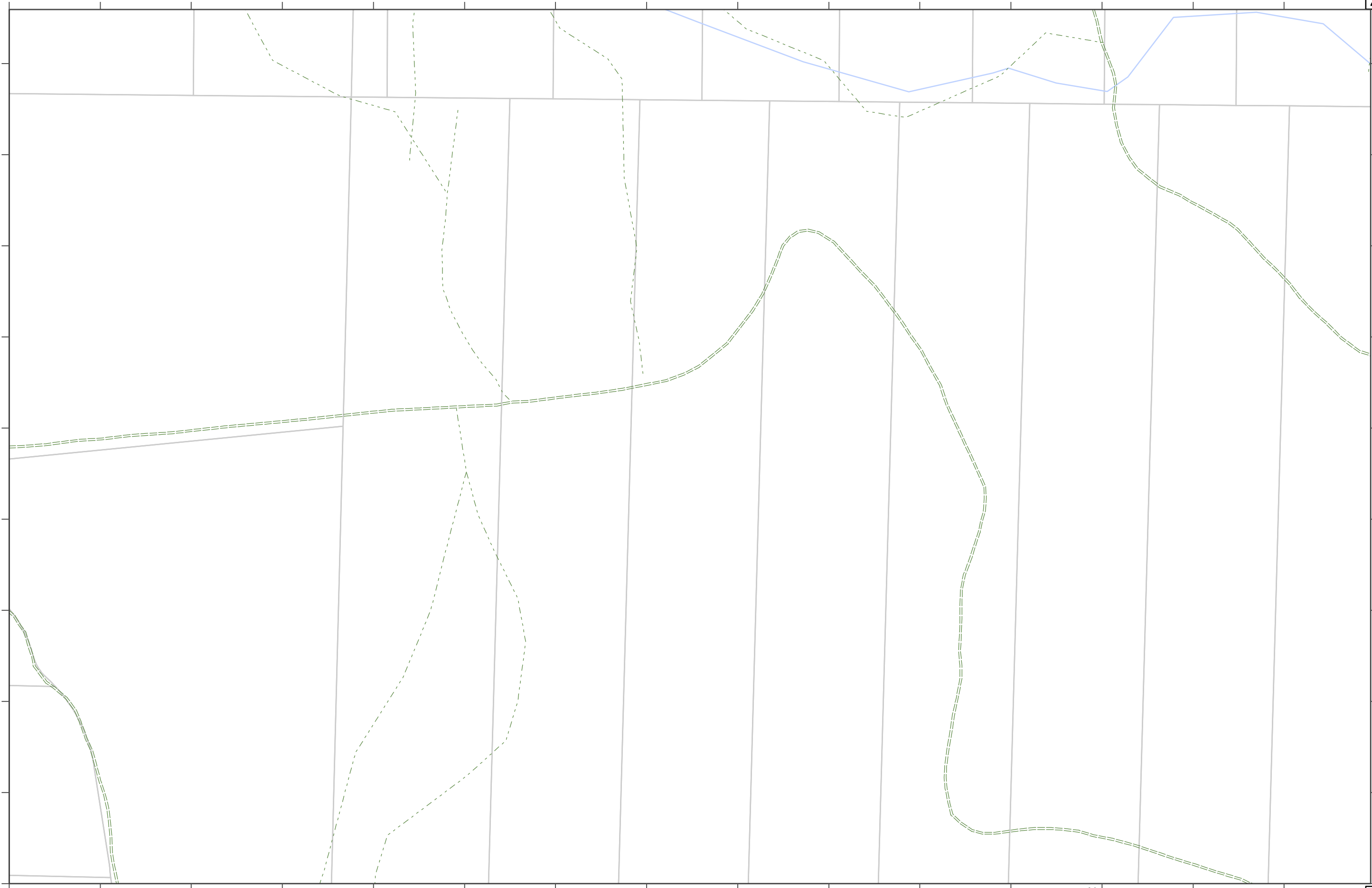
To Page 244

To Page 213

1 inch = 200 feet



0 200 400 Feet




**DRAFT**

To Page 181

To Page 212

213



0 200 400 Feet

To Page 214

1 inch = 200 feet



213

To Page 245

**DRAFT**

To Page 182

To Page 213

214

34888

34839

To Page 246

To Page 215

1 inch = 200 feet



214

0 200 400 Feet



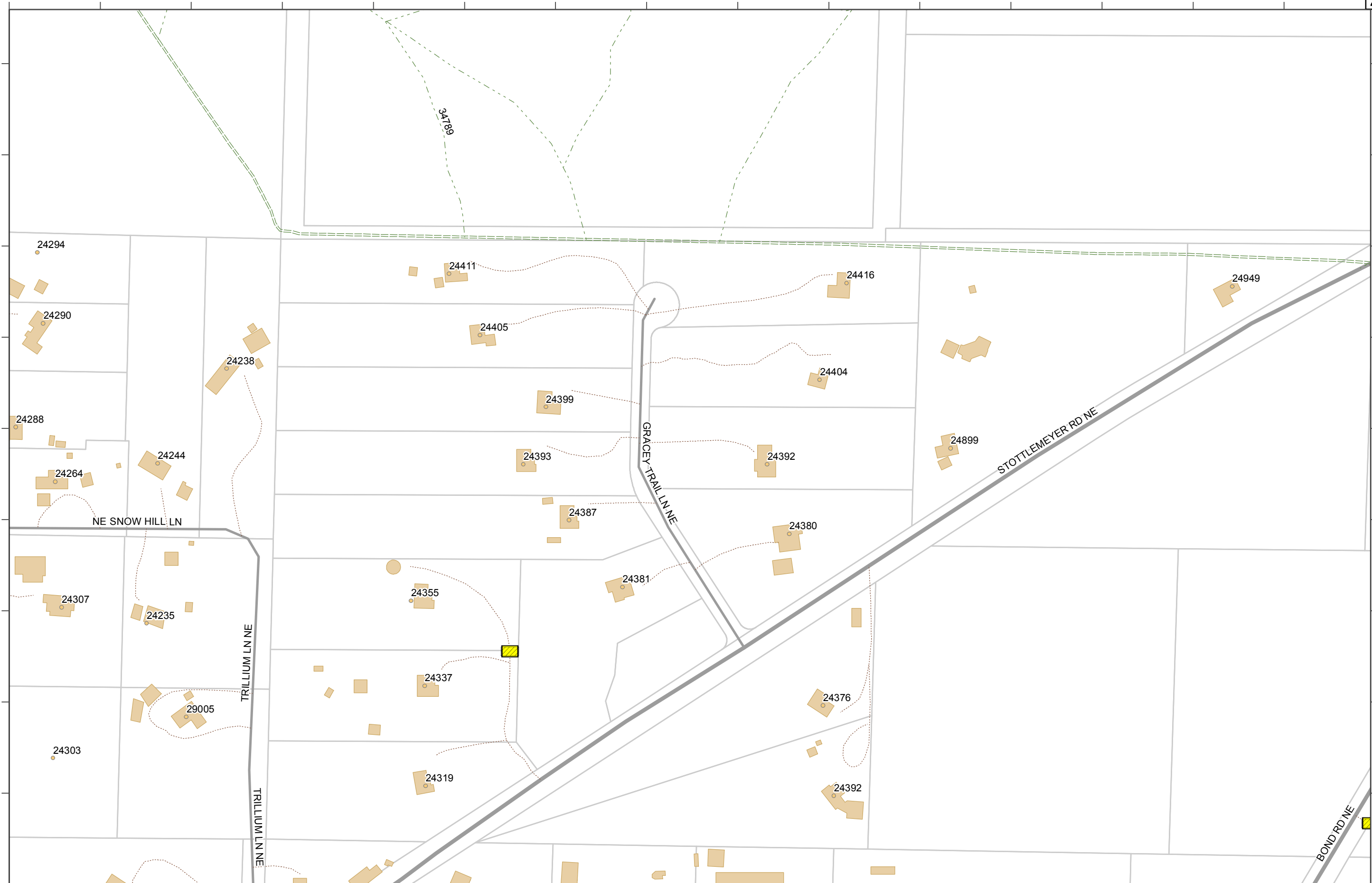
DRAFT

To Page 214

215

To Page 183

To Page 247



To Page 216

1 inch = 200 feet



215

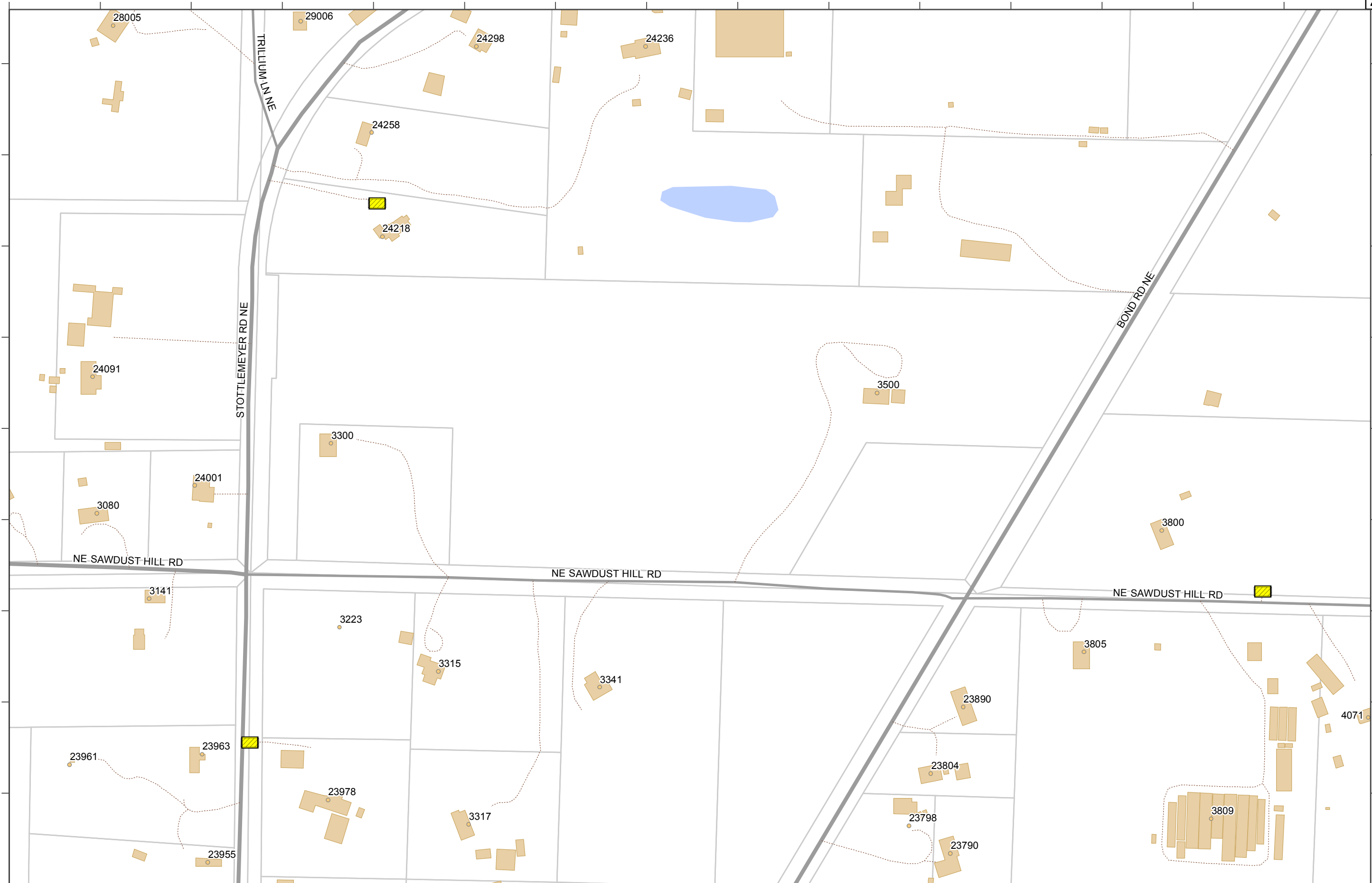


DRAFT

To Page 184

To Page 215

216



NE SAWDUST HILL RD

STOTTLEMEYER RD NE

TRILLIUM LANE

BOND RD NE

NE SAWDUST HILL RD

NE SAWDUST HILL RD

To Page 248

To Page 217

1 inch = 200 feet



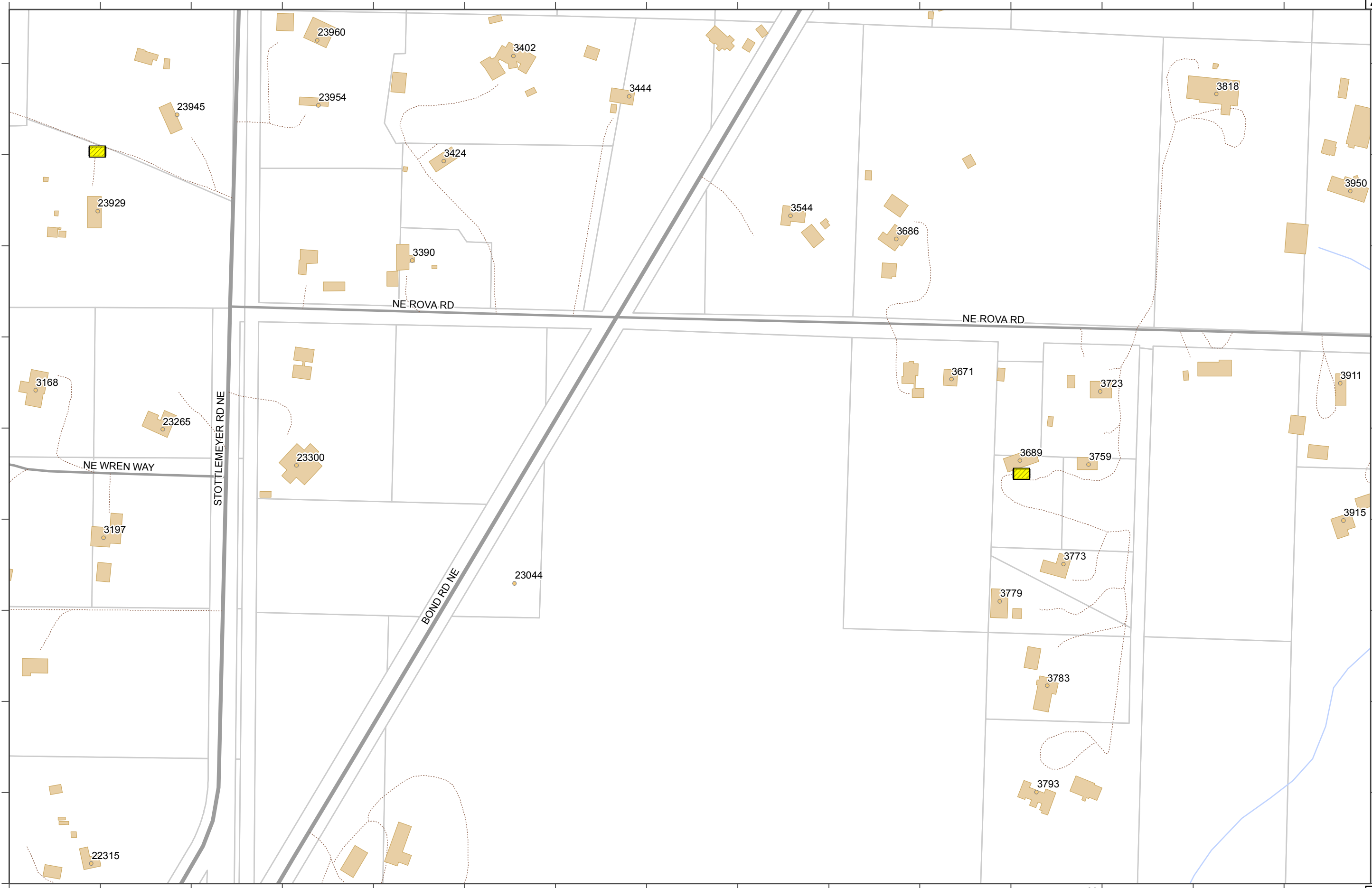
216

0 200 400 Feet

DRAFT

To Page 216

217



To Page 185

To Page 249

0 200 400 Feet

To Page 218

1 inch = 200 feet

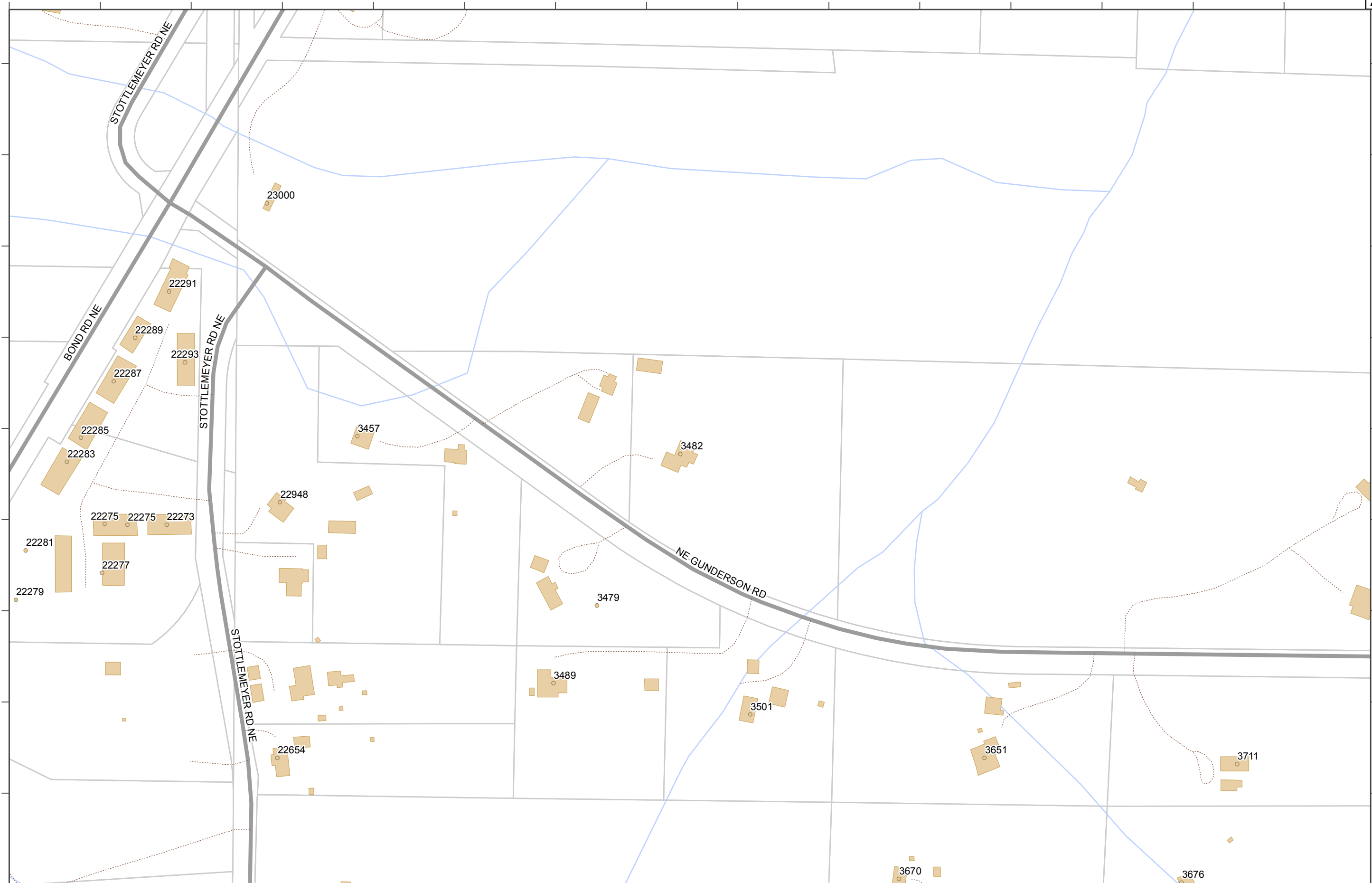


217

DRAFT

To Page 186

To Page 250



0 200 400 Feet

1 inch = 200 feet



DRAFT

To Page 187

To Page 218



0 200 400 Feet

To Page 220

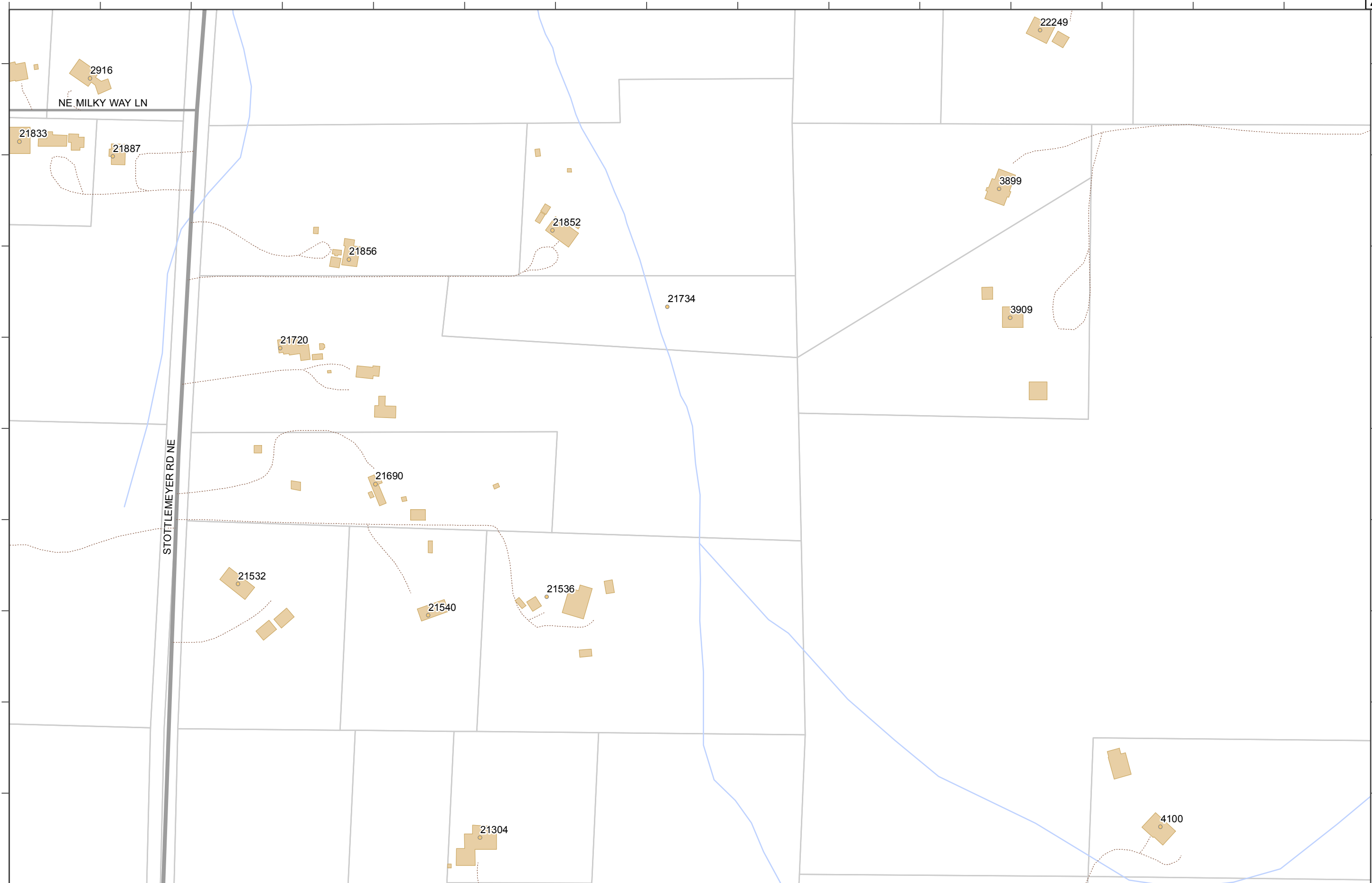
1 inch = 200 feet



DRAFT

To Page 188

To Page 252



STOTTLEMEYER RD NE

NE MILKY WAY LN

2916

21833

21887

21856

21852

21734

21720

21690

21532

21540

21536

21304

3899

3909

22249

4100

0 200 400 Feet

To Page 221

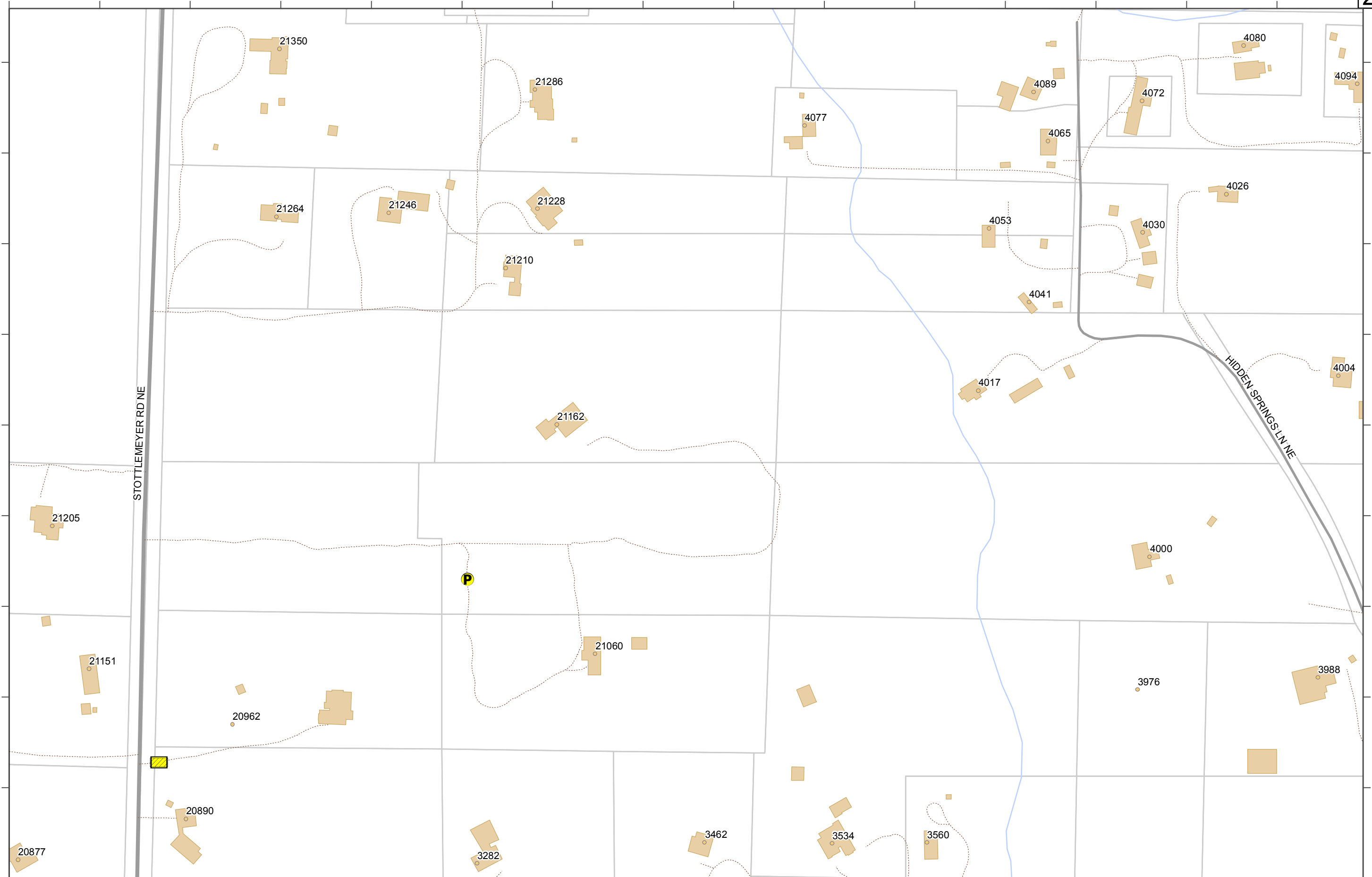
1 inch = 200 feet



DRAFT

To Page 189

To Page 220



To Page 253

To Page 222

1 inch = 200 feet

DRAFT

To Page 190

To Page 221



0 200 400 Feet

To Page 223

1 inch = 200 feet



DRAFT

To Page 191

To Page 255





**DRAFT**

To Page 223

224

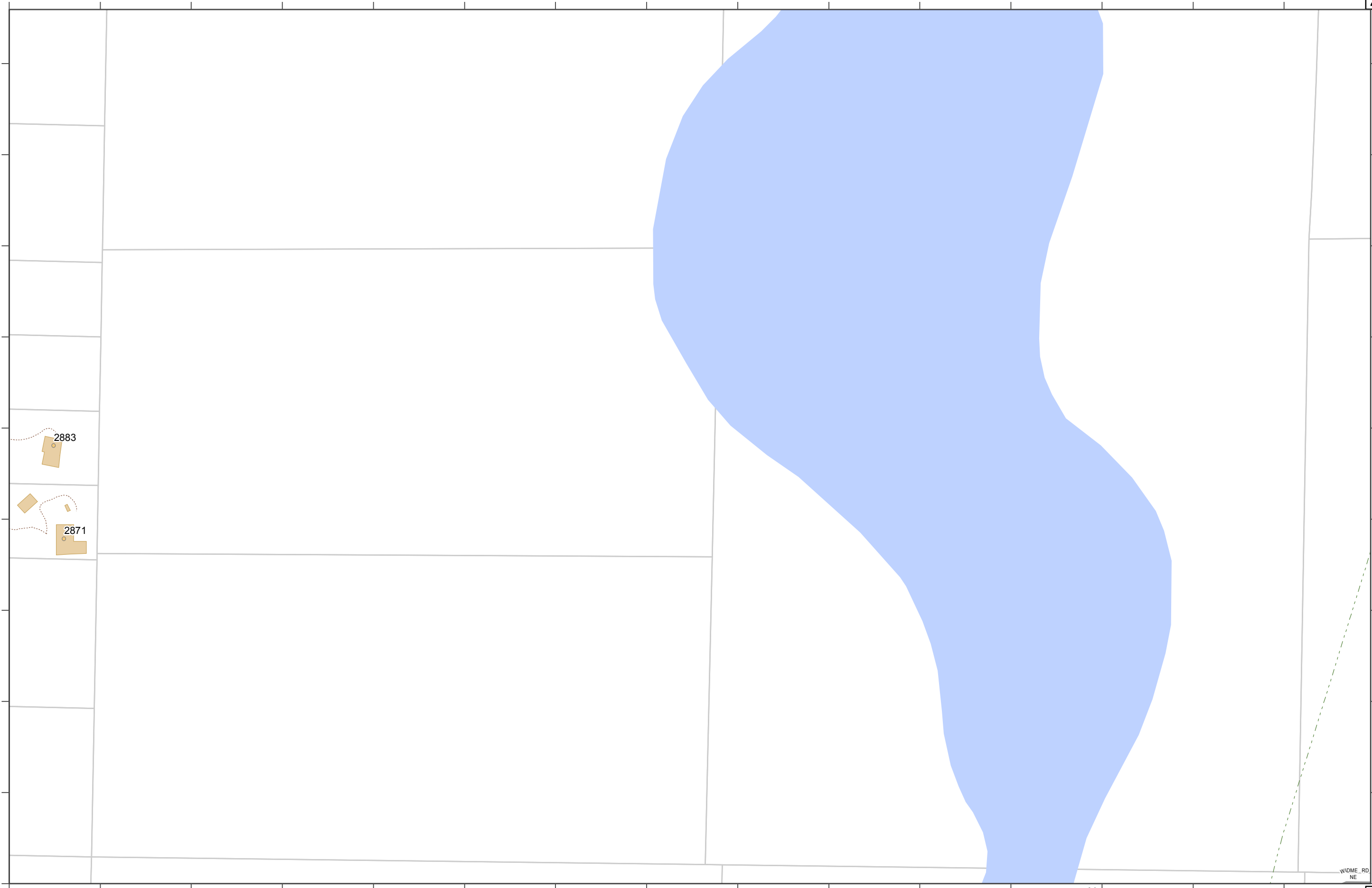
To Page 192

To Page 256

To Page 225

1 inch = 200 feet

224



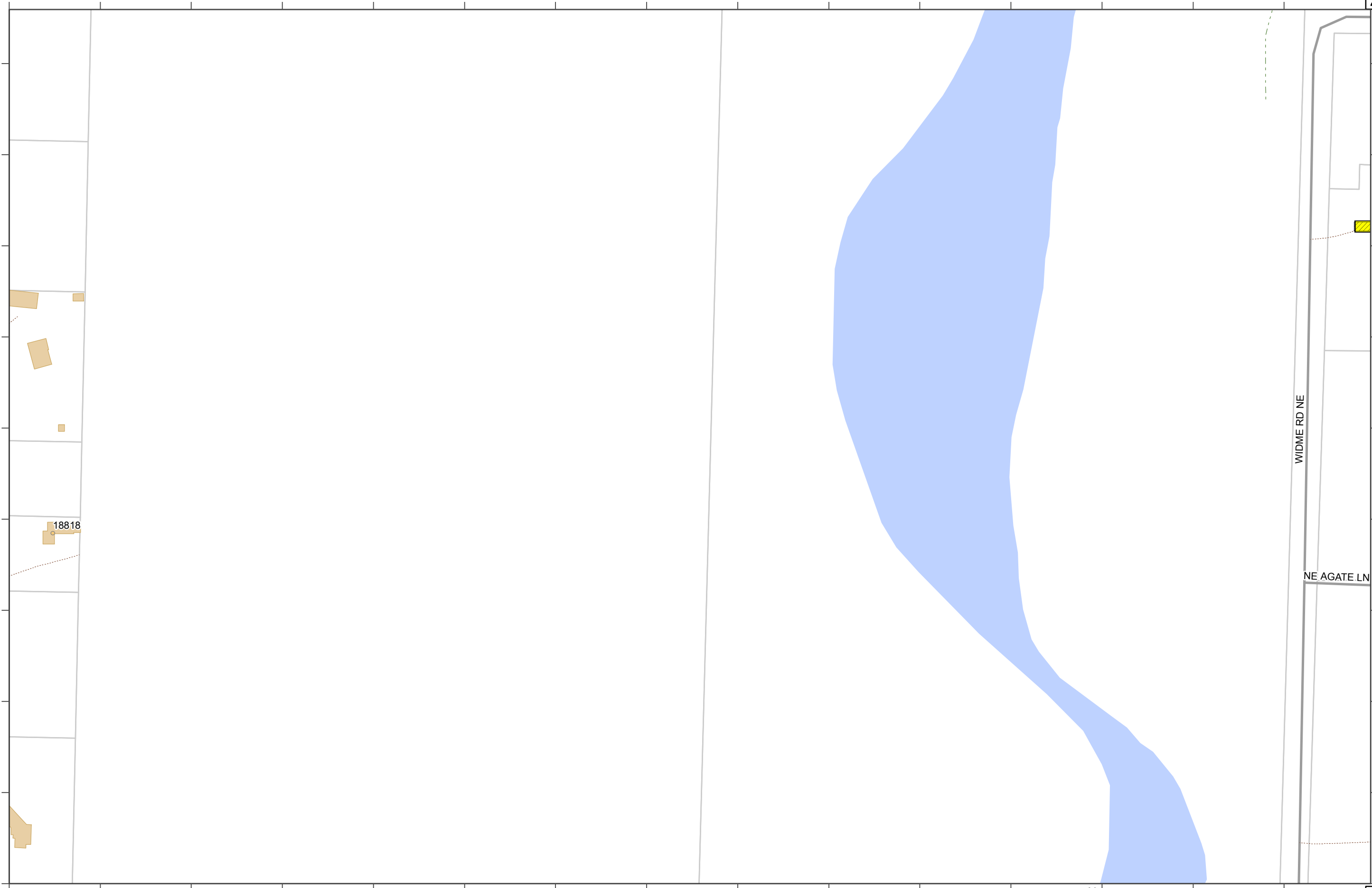
WIDME RD  
NE

DRAFT

To Page 193

To Page 224

225



0 200 400 Feet

To Page 226

1 inch = 200 feet

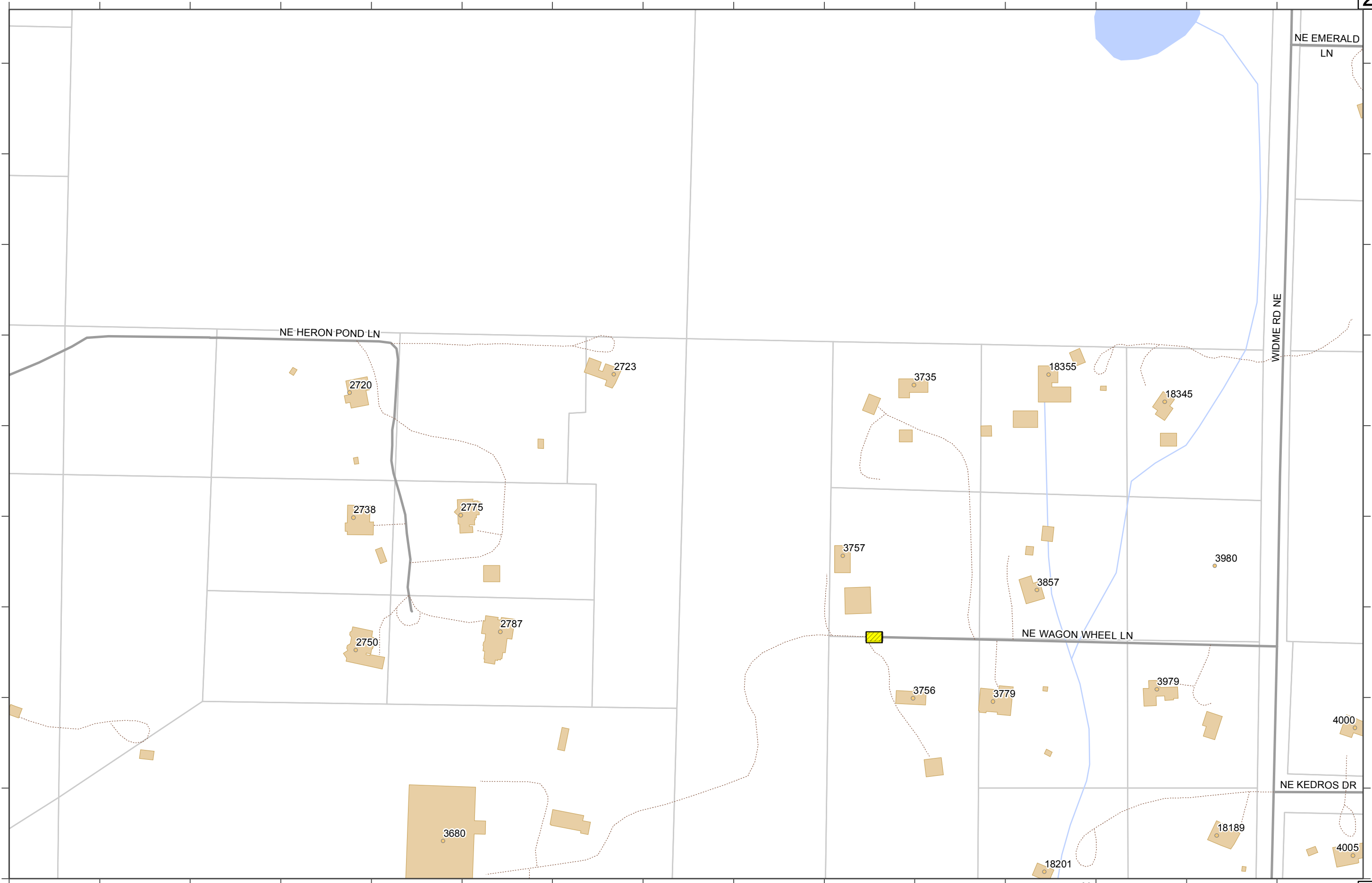


225

DRAFT

To Page 194

To Page 258



0 200 400 Feet


1 inch = 200 feet



DRAFT

To Page 195

To Page 226



0 200 400 Feet

To Page 228

1 inch = 200 feet

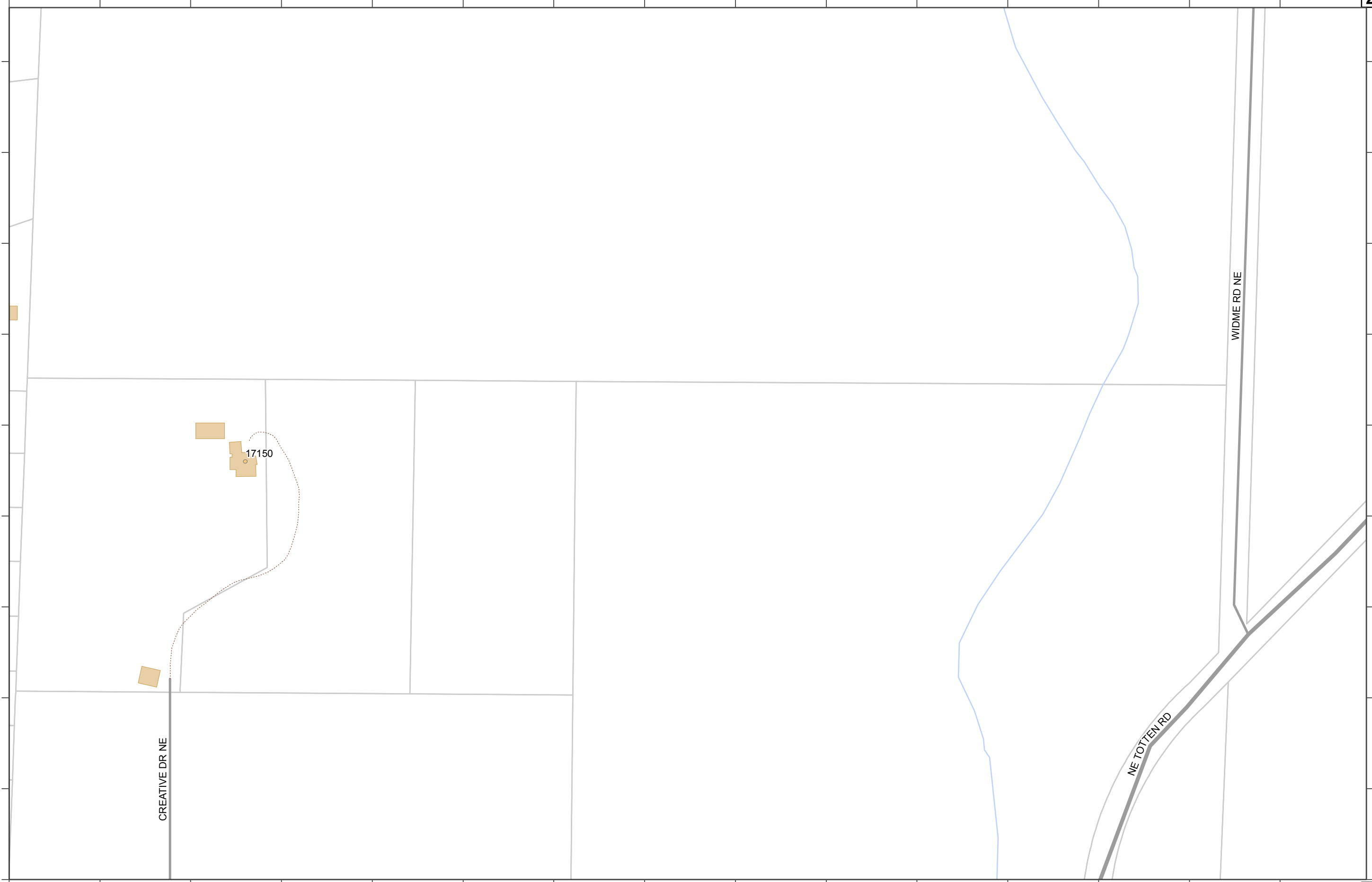


To Page 259

DRAFT

To Page 196

To Page 260



CREATIVE DR NE

17150

NE TOTTEN RD

WIDME RD NE

0 200 400 Feet

To Page 229

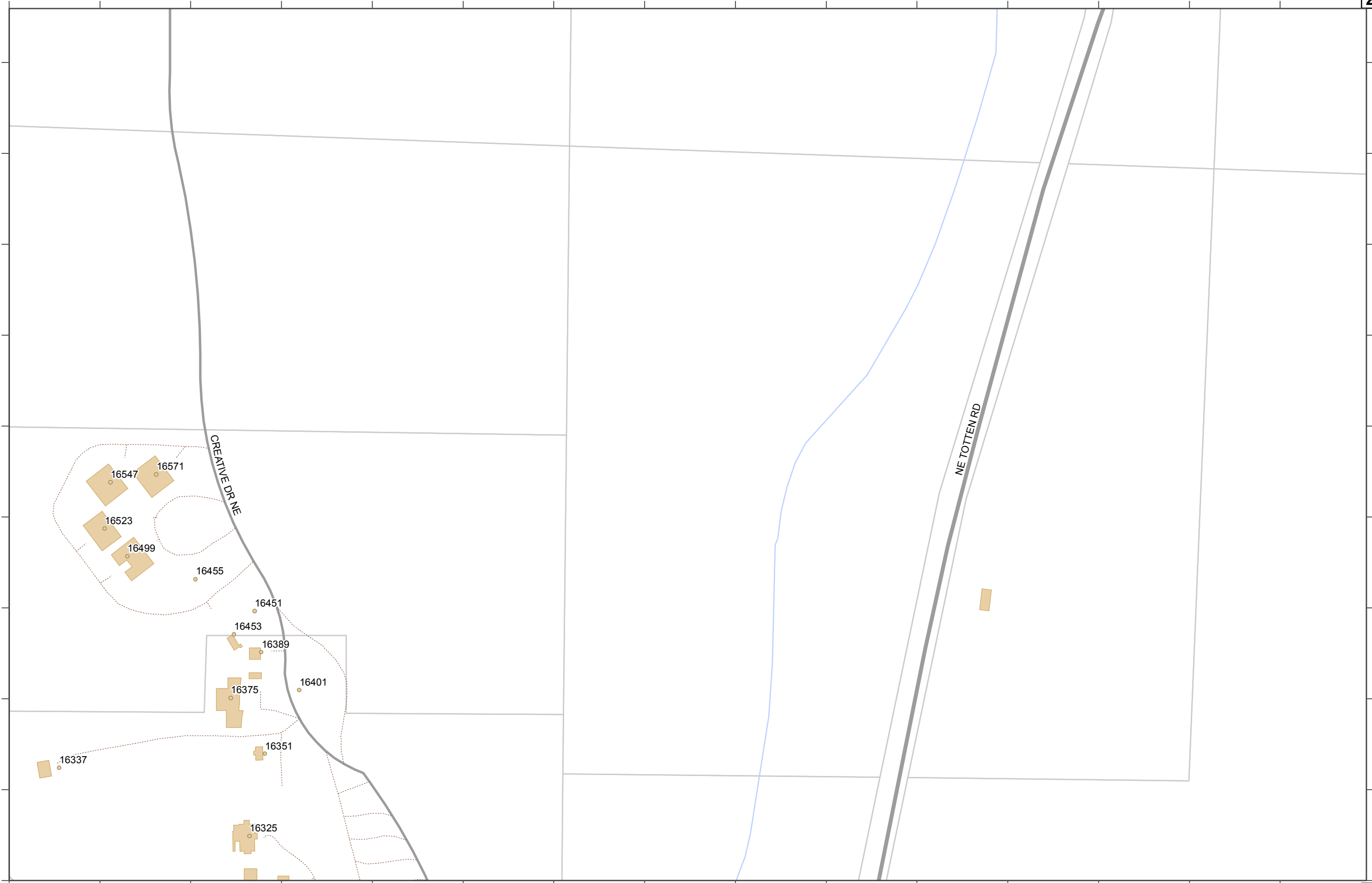
1 inch = 200 feet



DRAFT

To Page 197

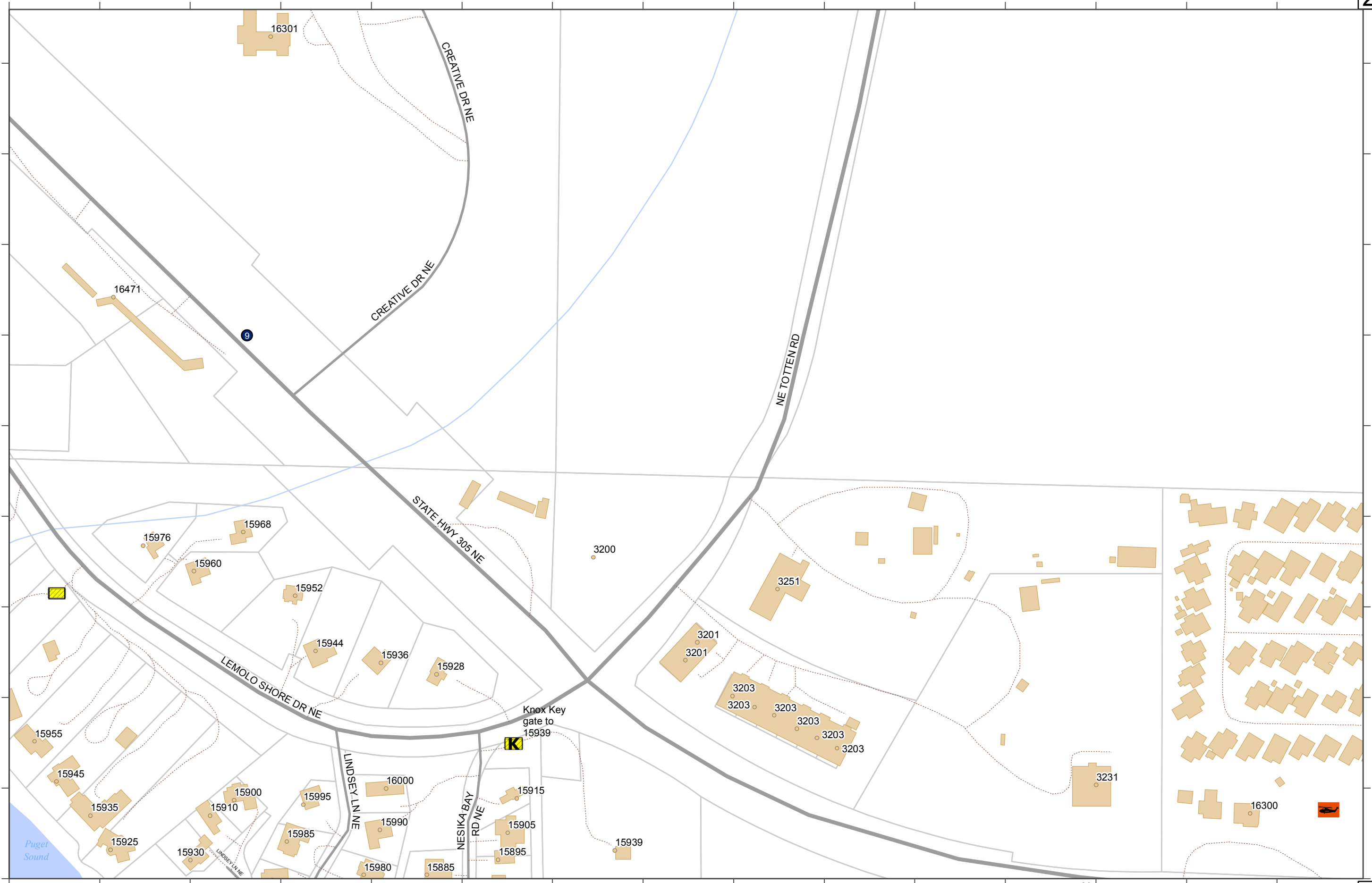
To Page 261



DRAFT

To Page 198

To Page 229



To Page 262

To Page 231

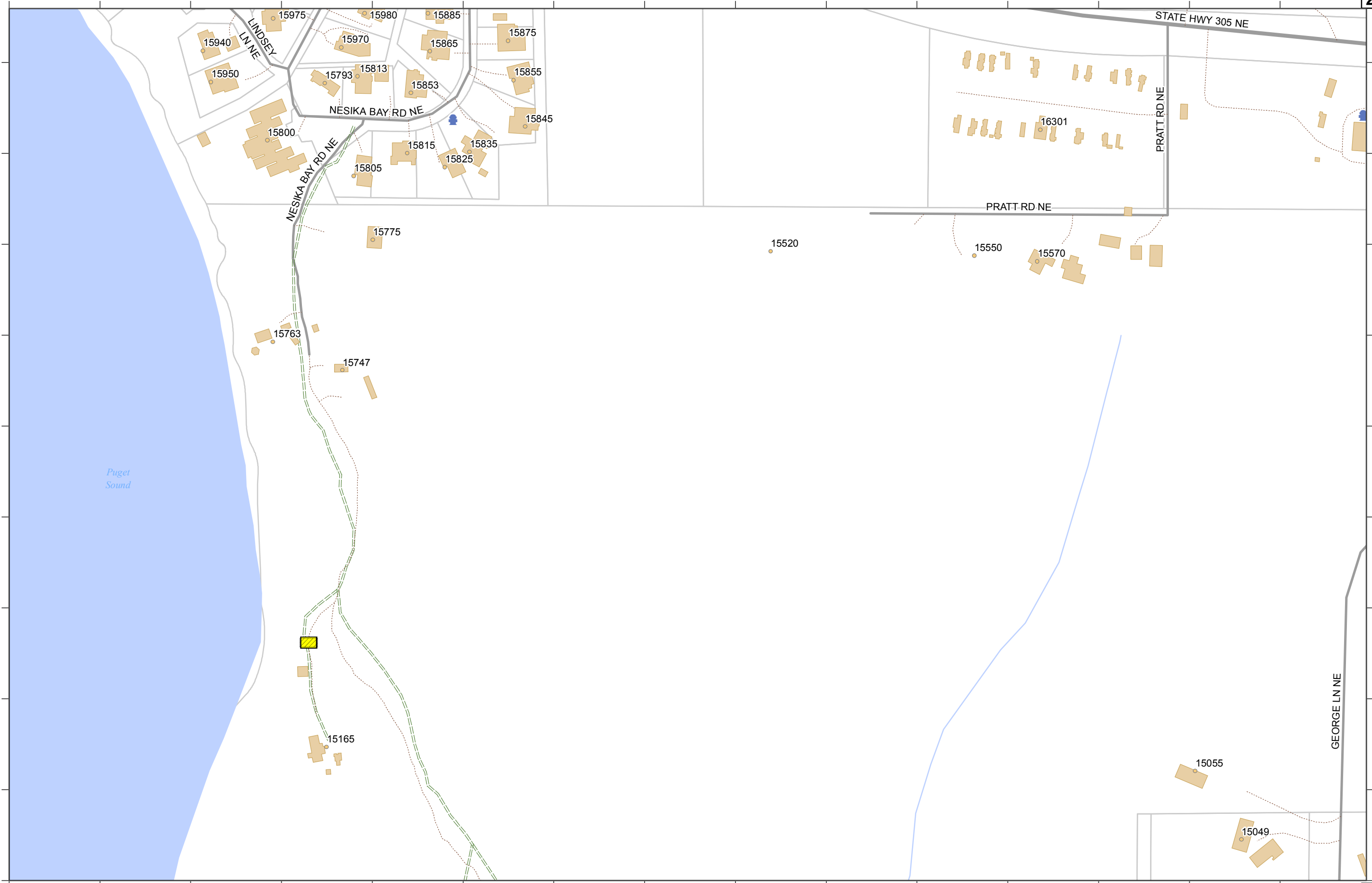
1 inch = 200 feet



DRAFT

To Page 199

To Page 230



Puget Sound

0 200 400 Feet

To Page 232

1 inch = 200 feet



To Page 263

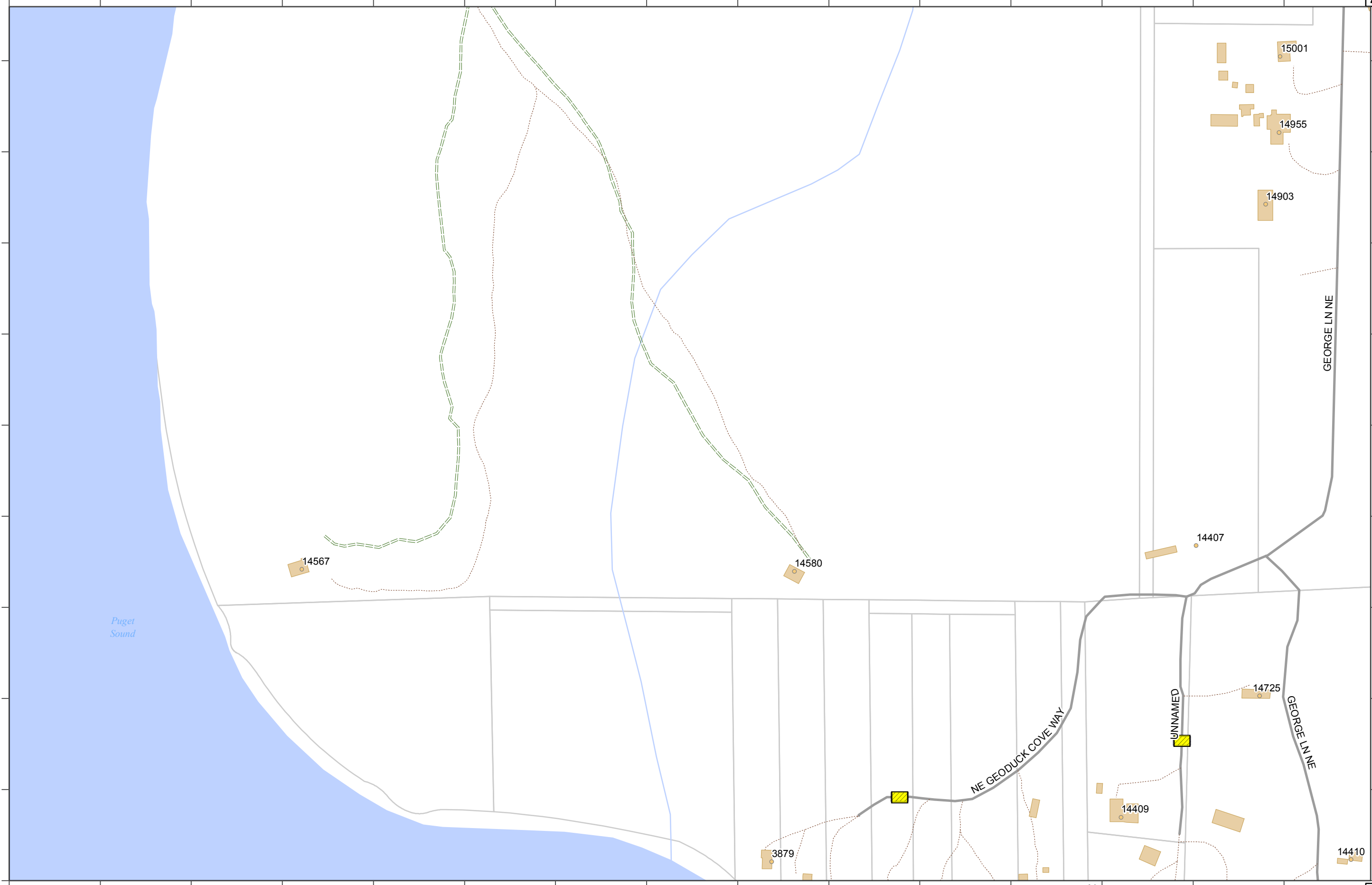


DRAFT

To Page 200

To Page 231

232



Puget Sound

0 200 400 Feet

To Page 233

1 inch = 200 feet



To Page 264

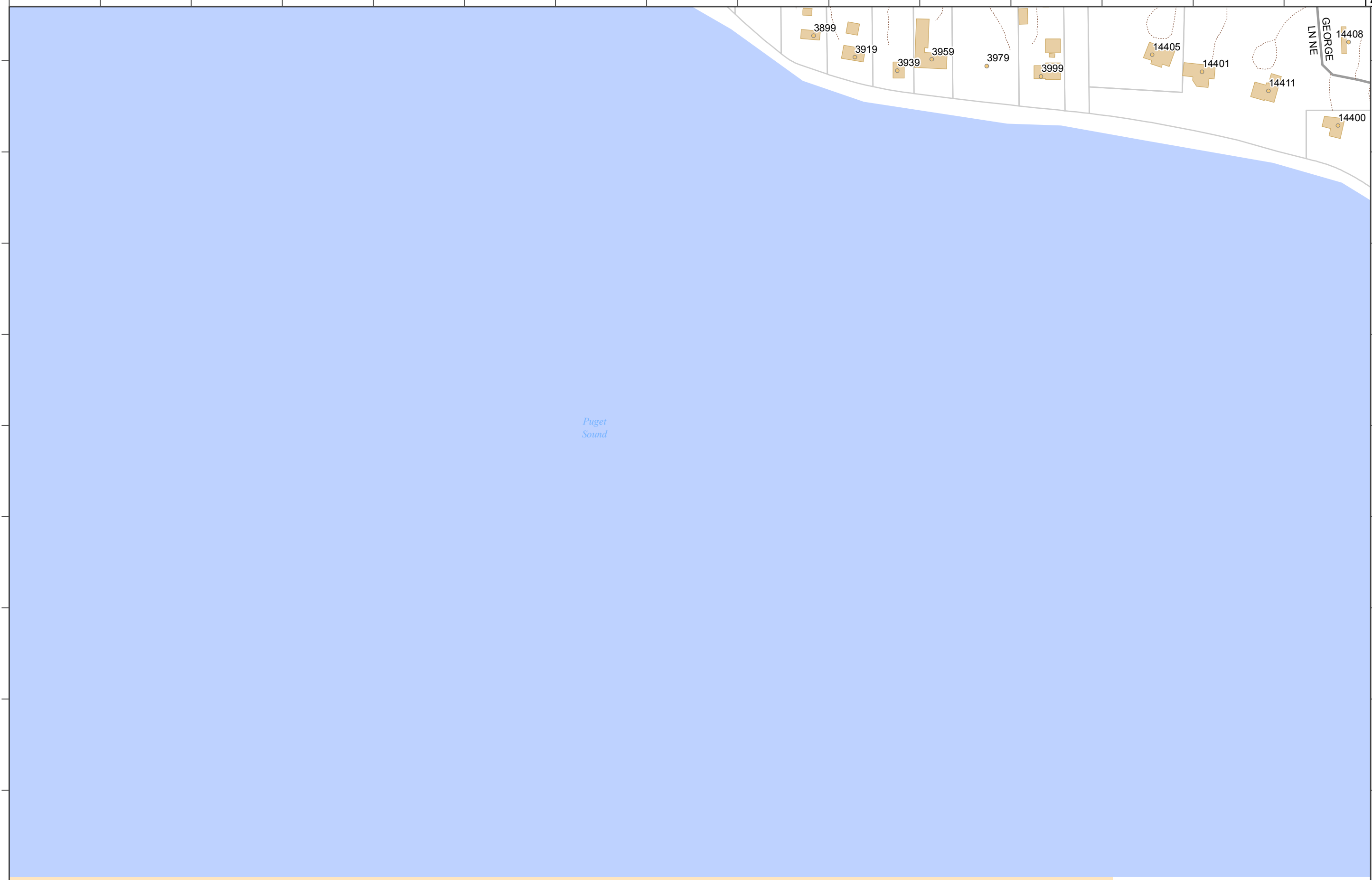
232

**DRAFT**

To Page 201

To Page 232

233



0 200 400 Feet

1 inch = 200 feet



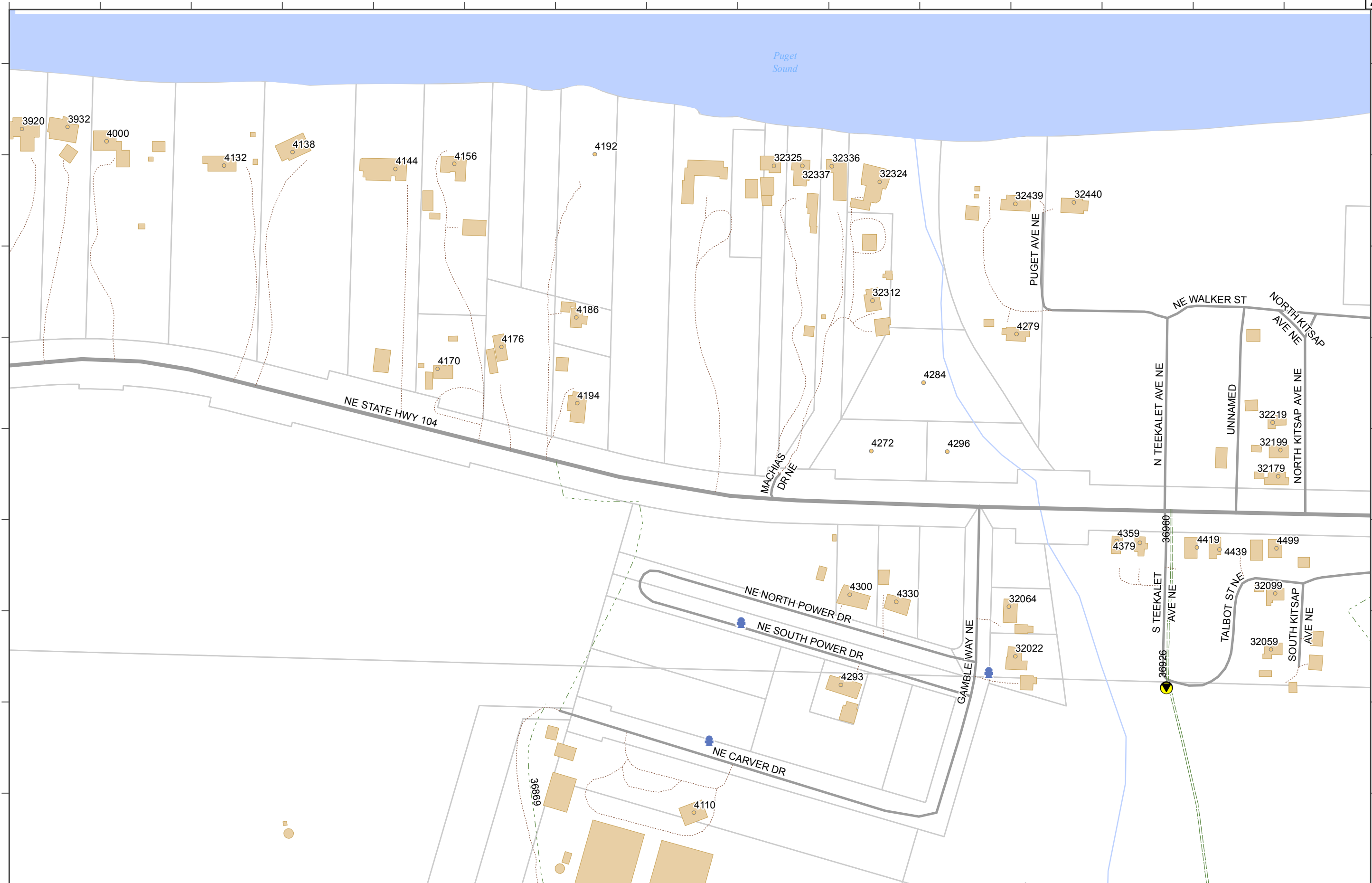
233

To Page 265

DRAFT

To Page 202

To Page 266



0 200 400 Feet

To Page 235

1 inch = 200 feet

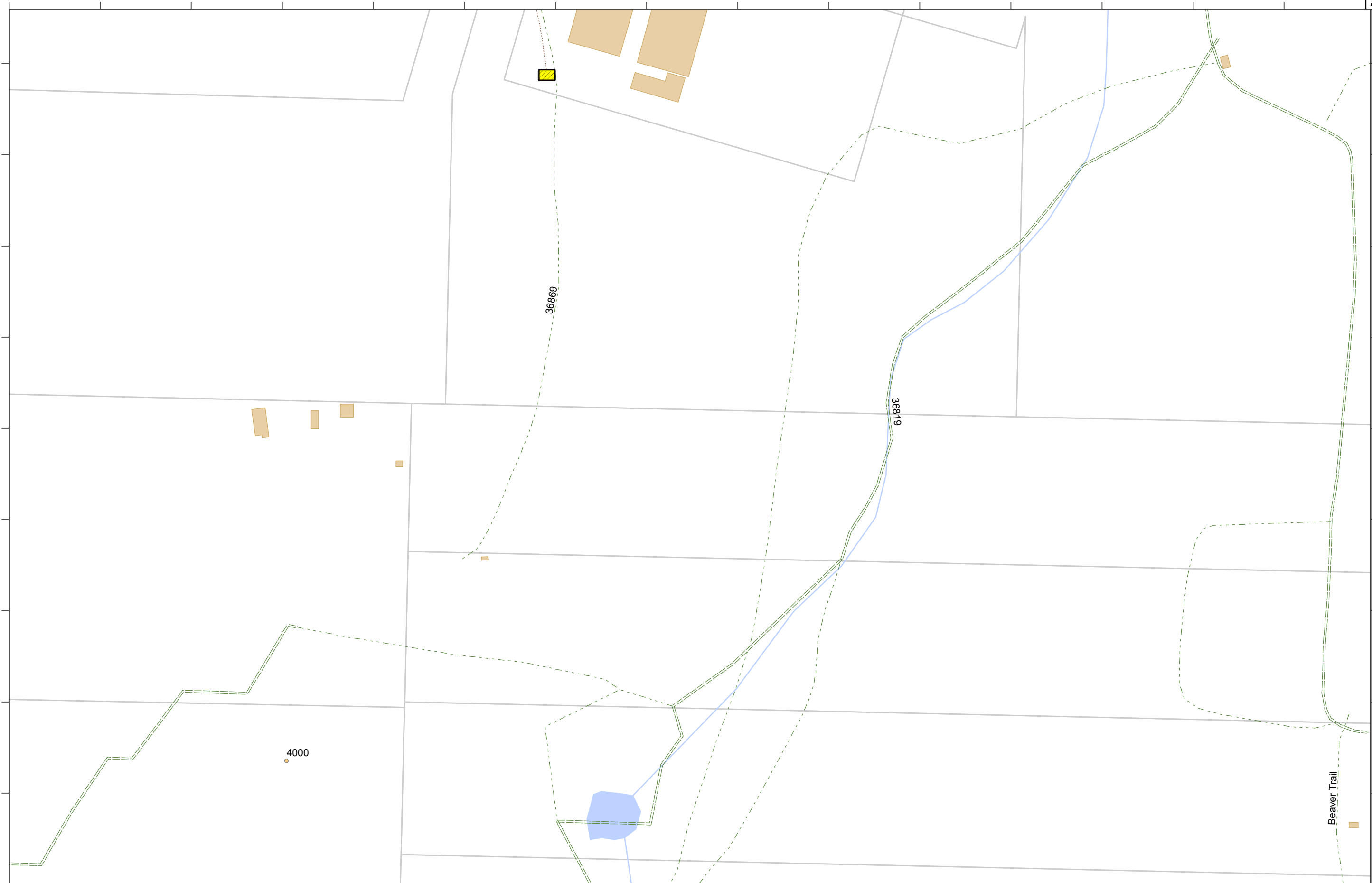


DRAFT

To Page 203

To Page 234

235



36869

36819

4000

To Page 236

1 inch = 200 feet



235

To Page 267

Beaver Trail

**DRAFT**

To Page 204

To Page 235

236

36879

Beaver Trail

To Page 268

To Page 237

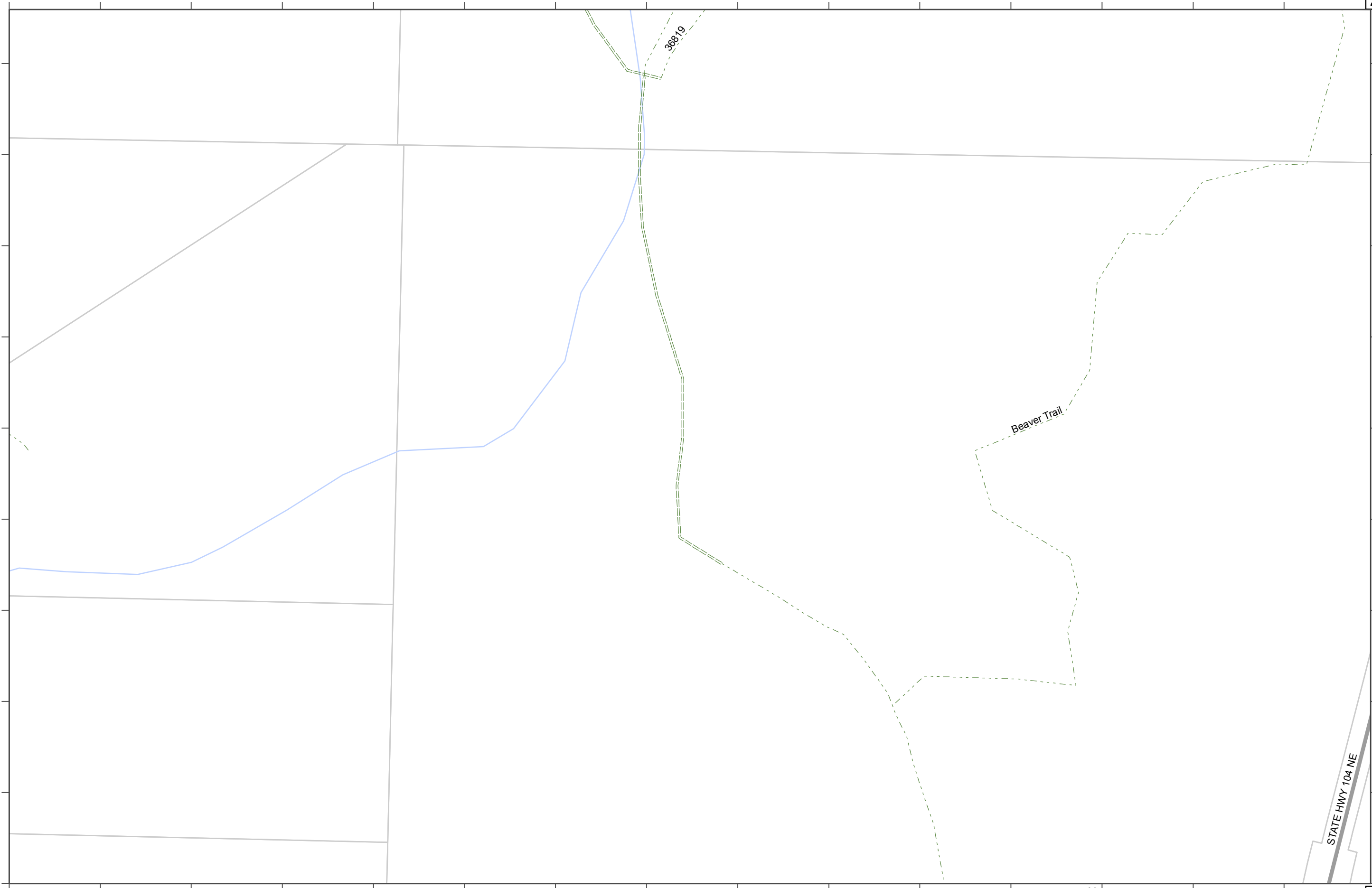
1 inch = 200 feet



236

STATE HWY 104 NE

0 200 400 Feet

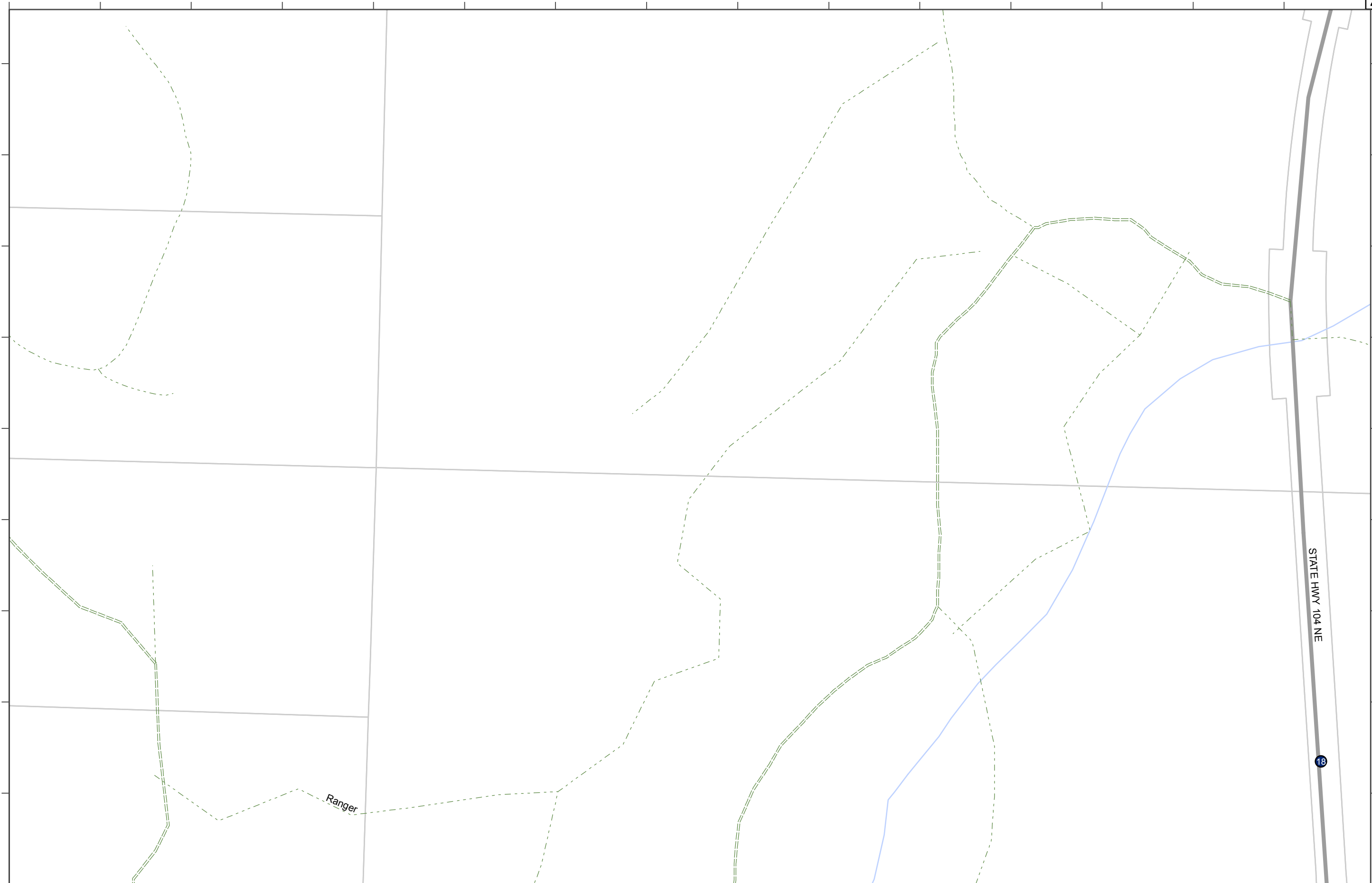


**DRAFT**

To Page 205

To Page 236

237



0 200 400 Feet

To Page 238

1 inch = 200 feet



237

To Page 269

STATE HWY 104 NE

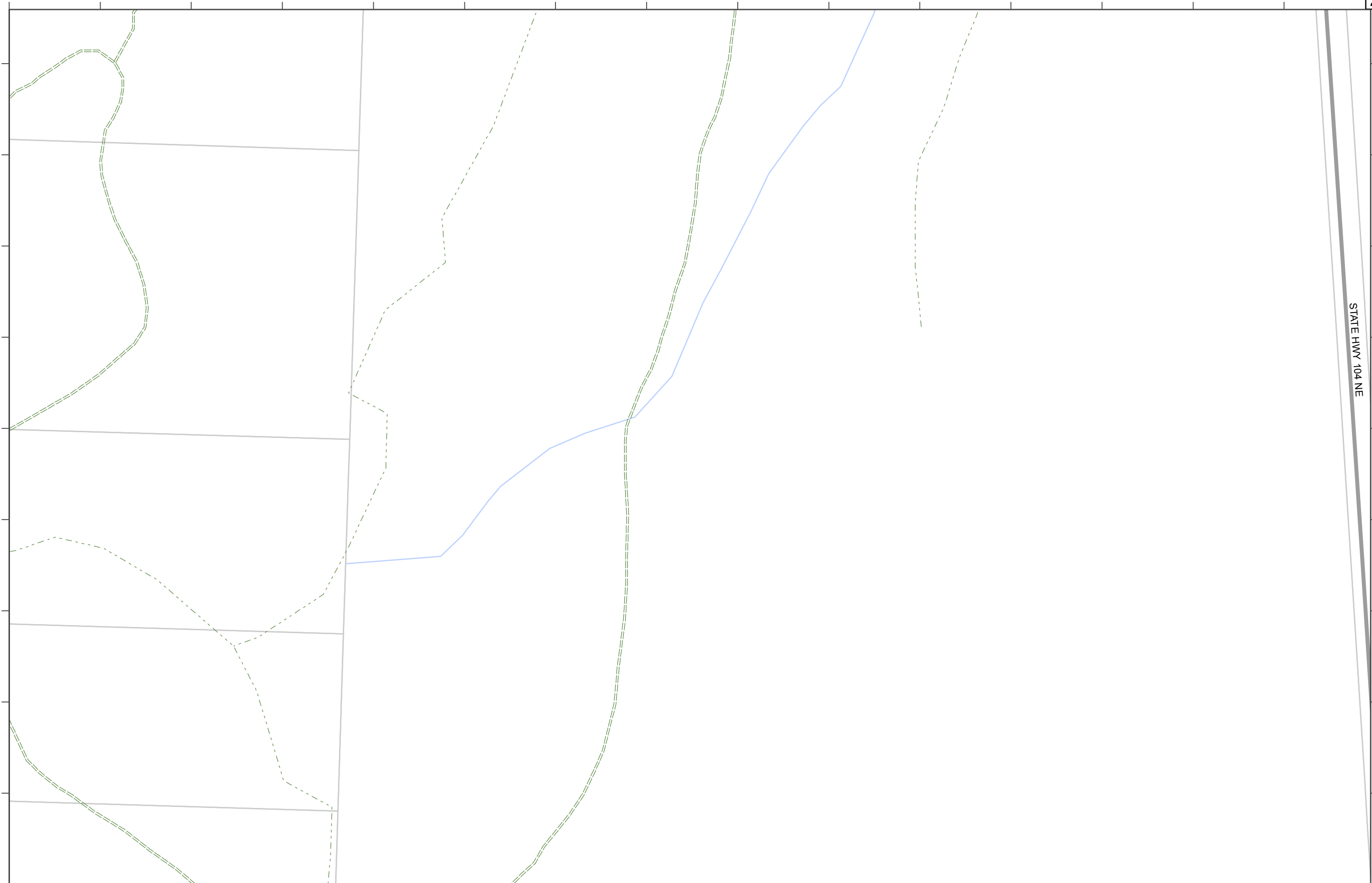
18

**DRAFT**

To Page 206

To Page 237

238



0 200 400 Feet

To Page 239

1 inch = 200 feet



238

STATE HWY 104 NE

To Page 270

DRAFT

To Page 207

To Page 238

239



0 200 400 Feet

To Page 240

1 inch = 200 feet



239

To Page 271



DRAFT

To Page 208

To Page 239

240

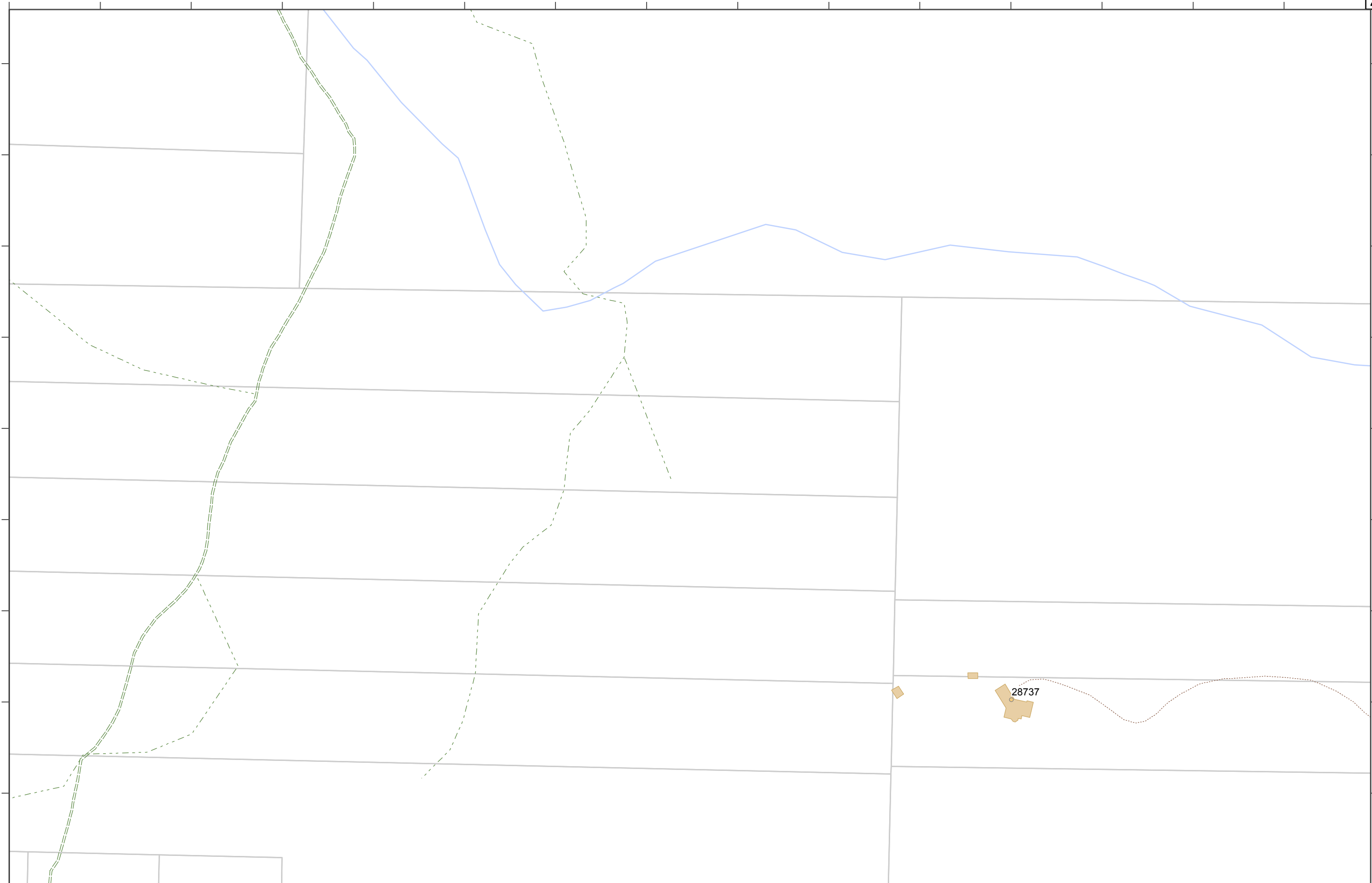
To Page 272

To Page 241

1 inch = 200 feet



240



0 200 400 Feet

28737

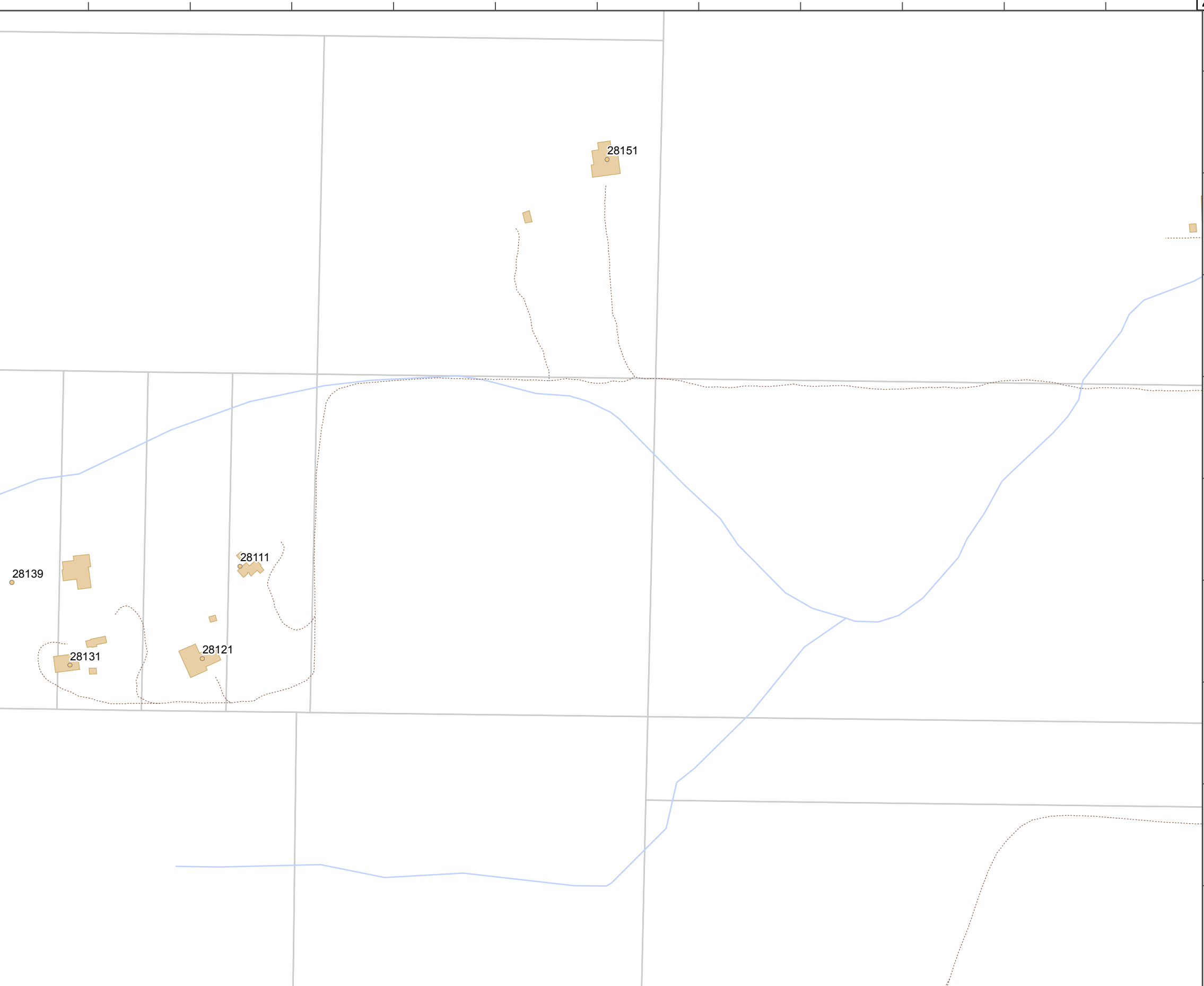
DRAFT

To Page 240

241

To Page 209

To Page 273



0 200 400 Feet

To Page 242

1 inch = 200 feet



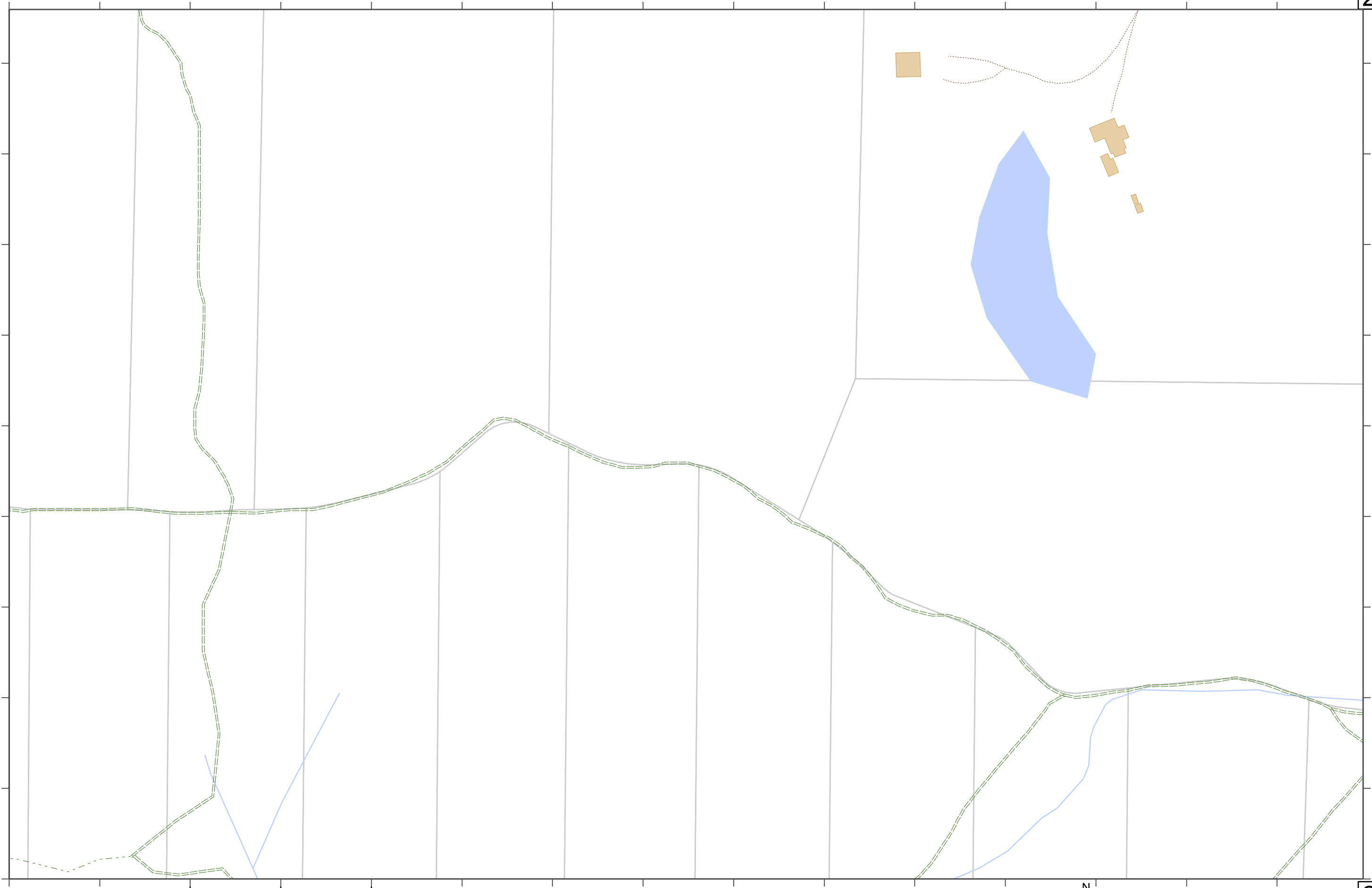
241

DRAFT

To Page 210

To Page 241

242



0 200 400 Feet

To Page 243

1 inch = 200 feet



242

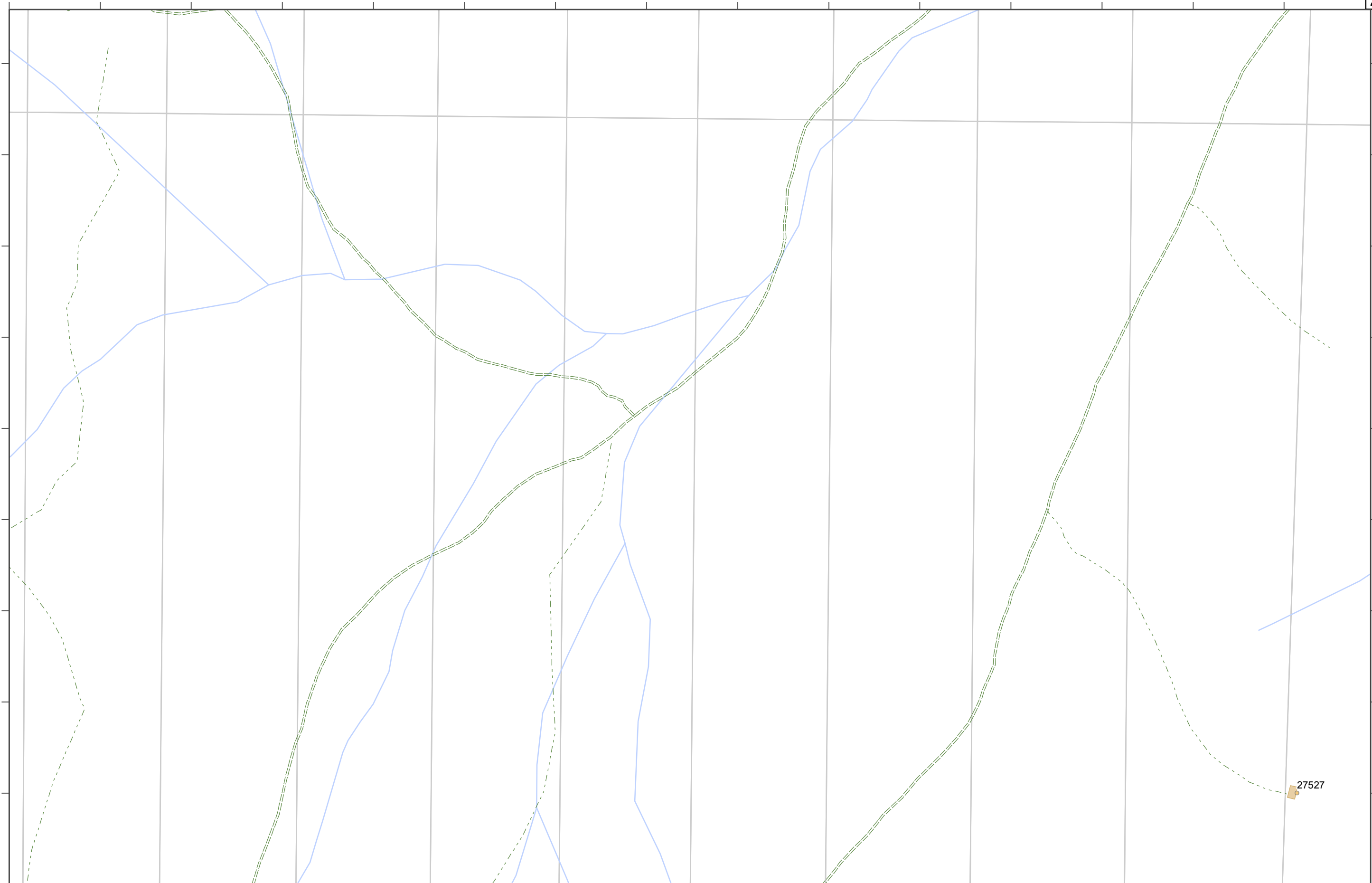
To Page 274

**DRAFT**

To Page 211

To Page 242

243



0 200 400 Feet

To Page 244

1 inch = 200 feet



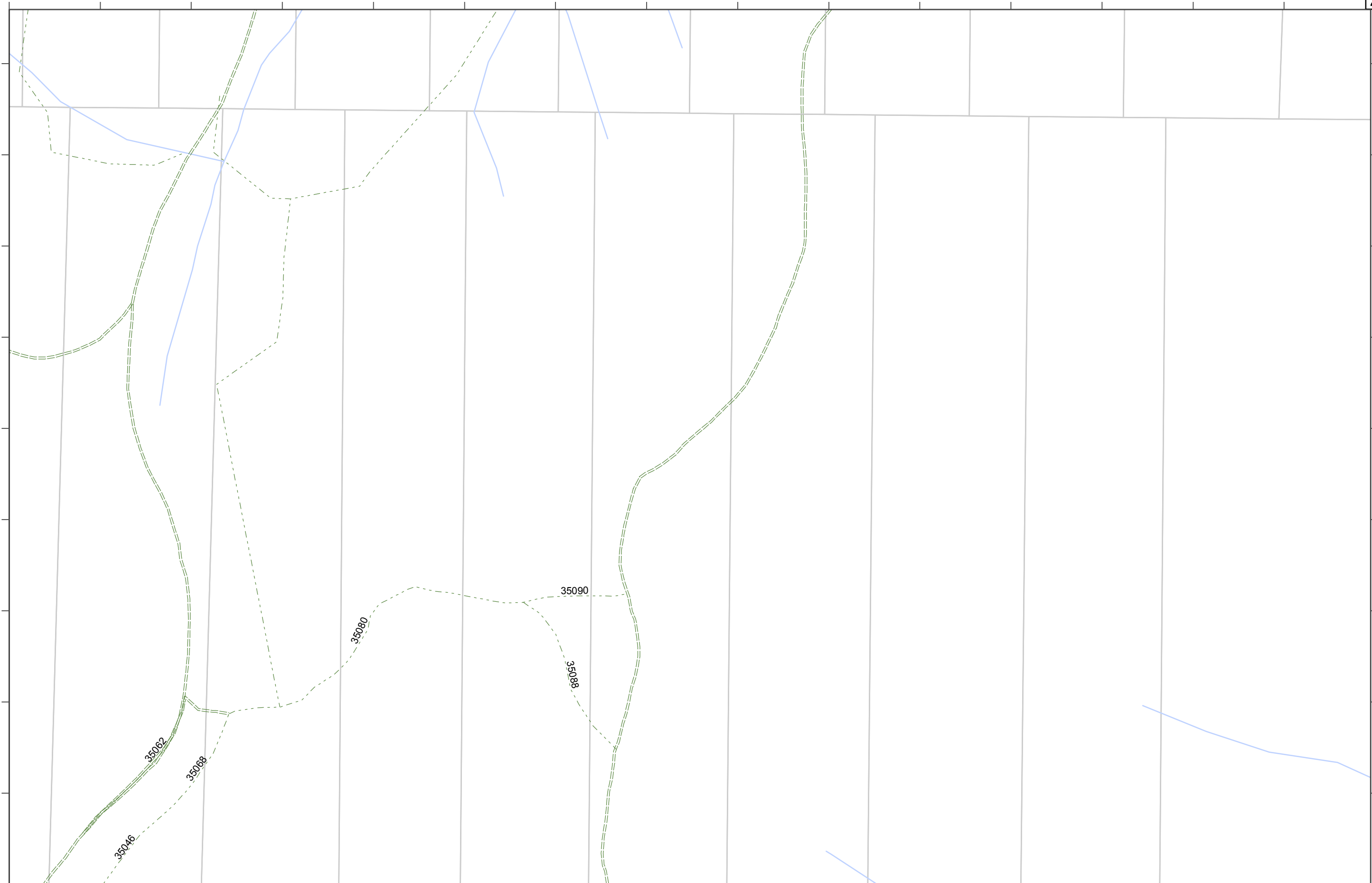
243

27527

DRAFT

To Page 212

To Page 243



0 200 400 Feet

To Page 245

1 inch = 200 feet



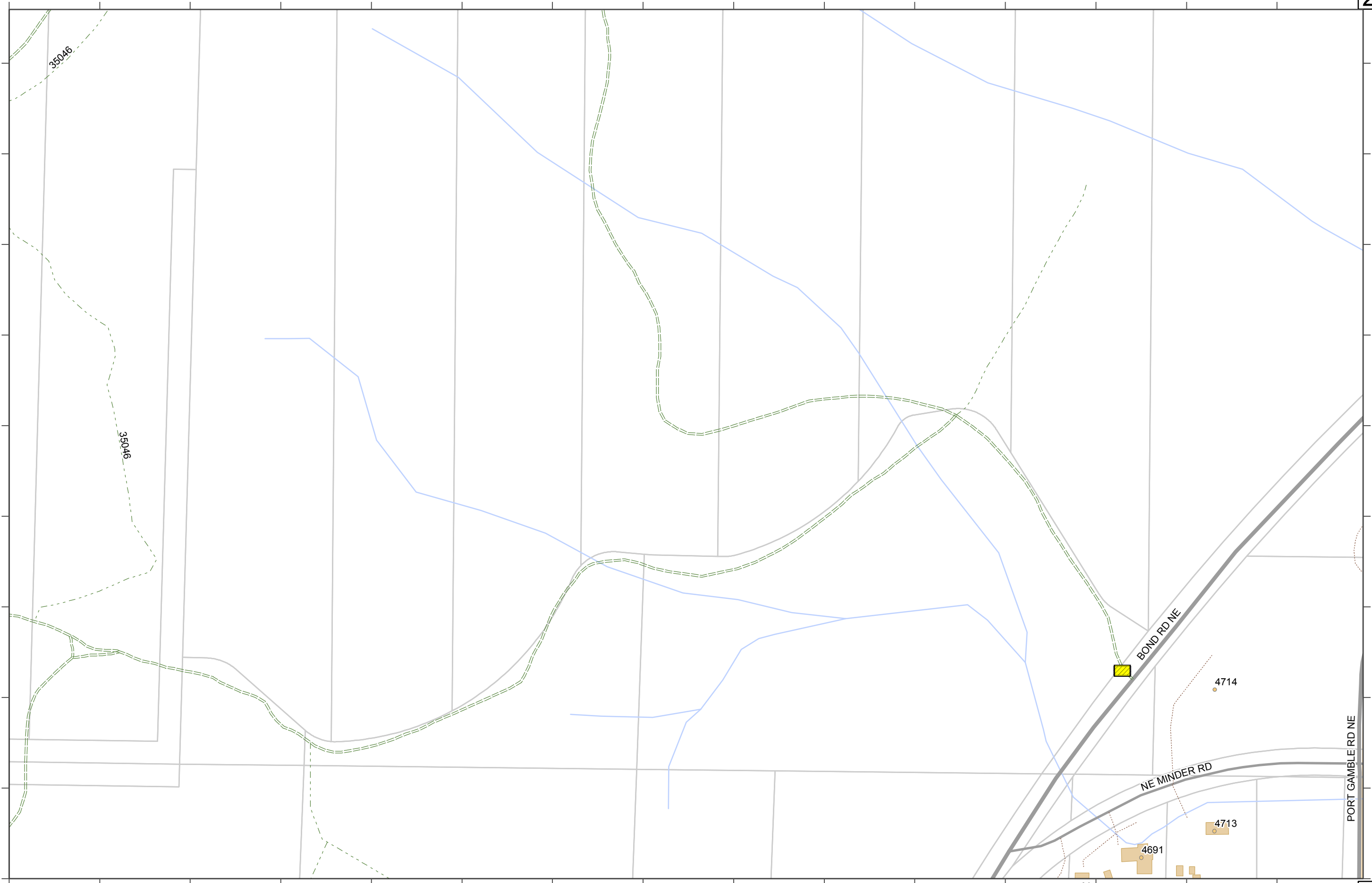
To Page 276

DRAFT

To Page 213

To Page 244

245



0 200 400 Feet

To Page 246

1 inch = 200 feet



245

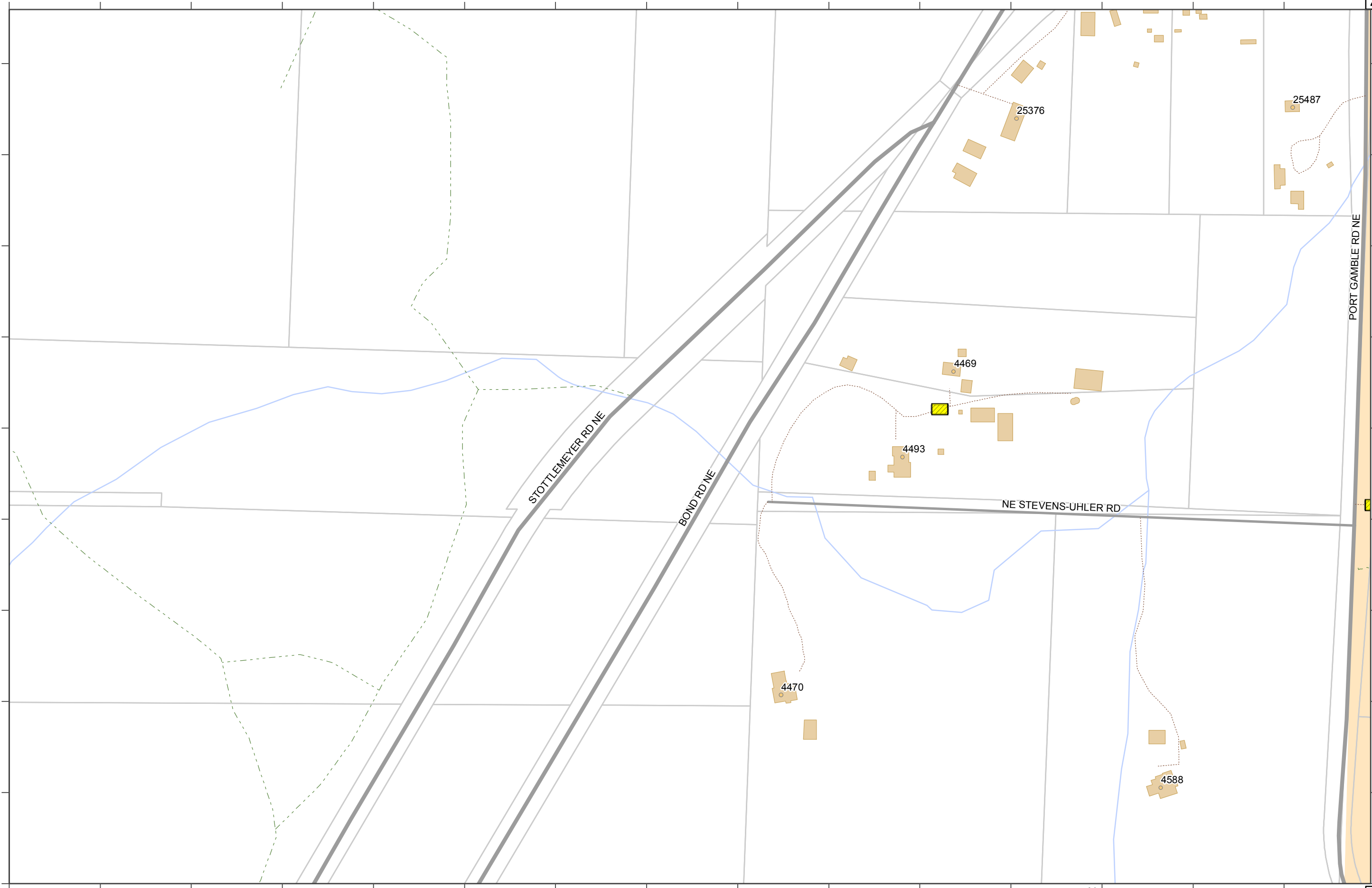
To Page 277

DRAFT

To Page 214

To Page 245

246



0 200 400 Feet

To Page 247

1 inch = 200 feet



246

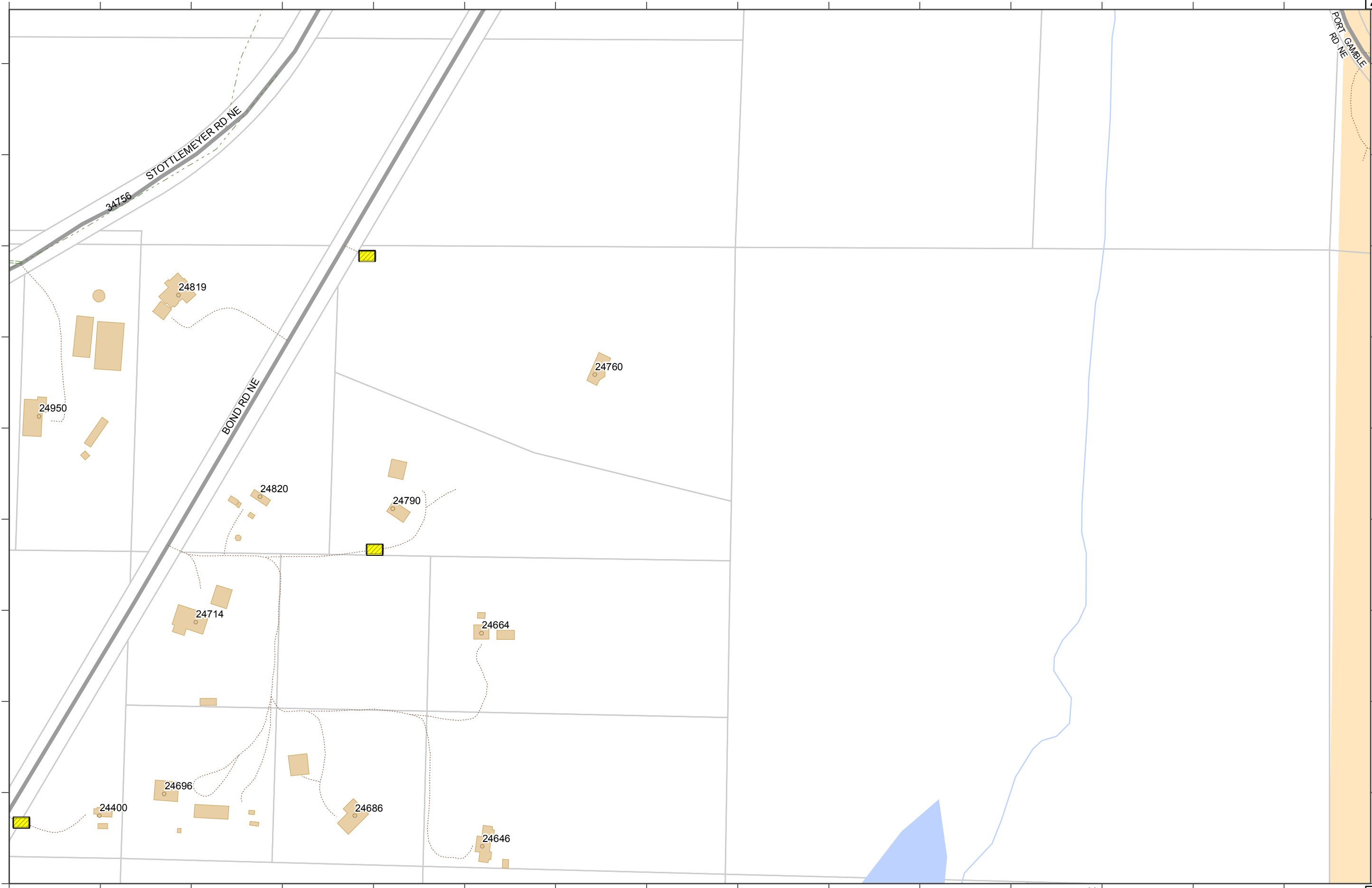
To Page 278

DRAFT

To Page 215

To Page 246

247



To Page 279

To Page 248

1 inch = 200 feet

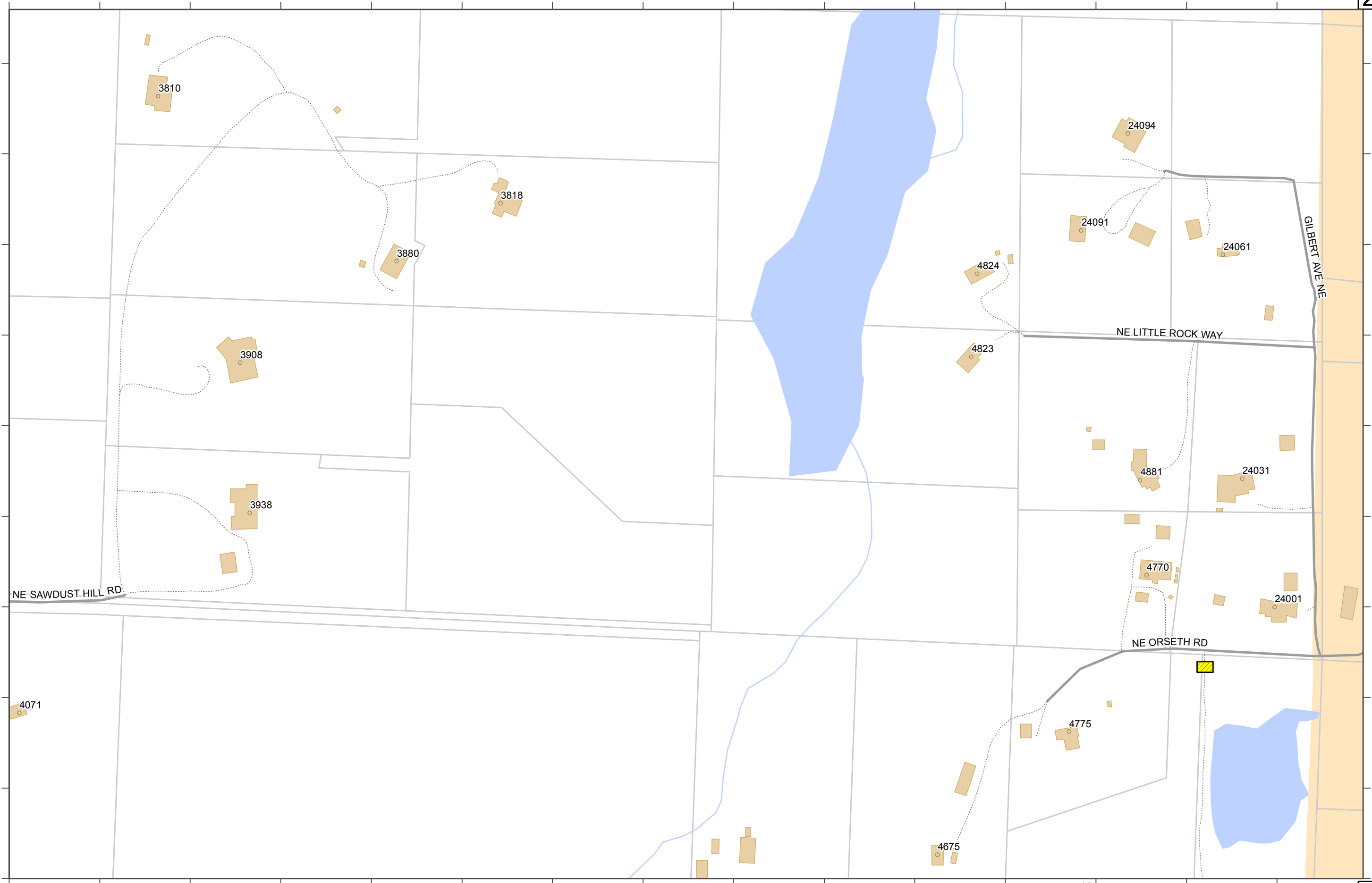
247



DRAFT

To Page 216

To Page 247



NE SAWDUST HILL RD

NE LITTLE ROCK WAY

NE ORSETH RD

GILBERT AVE NE

0 200 400 Feet

To Page 249

1 inch = 200 feet

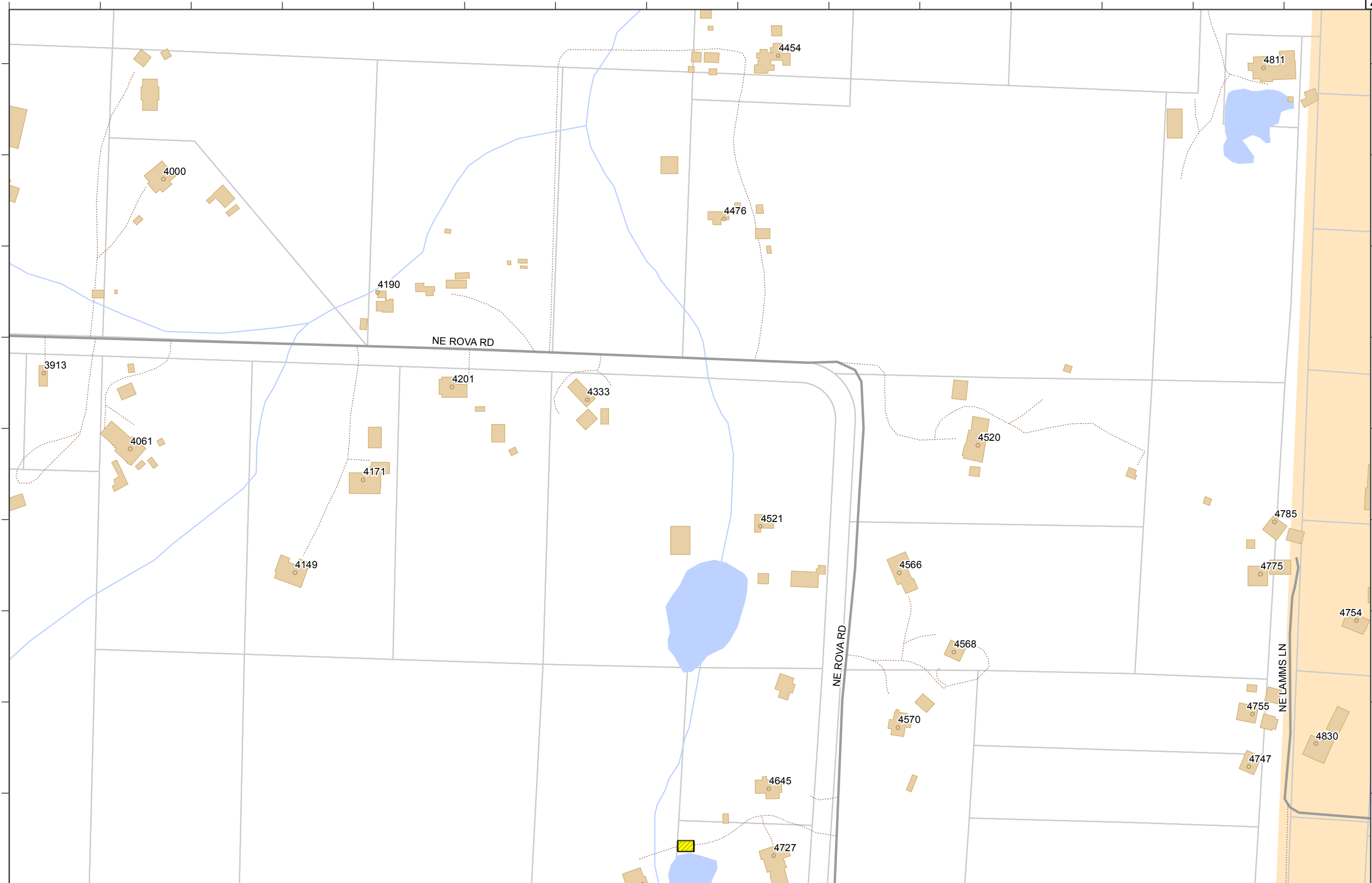


To Page 280

DRAFT

To Page 217

To Page 248



0 200 400 Feet

To Page 250

1 inch = 200 feet



To Page 281

DRAFT

To Page 218

To Page 249



To Page 283

0 200 400 Feet

To Page 251

1 inch = 200 feet



DRAFT

To Page 250



To Page 219

To Page 284

To Page 252

1 inch = 200 feet



DRAFT

To Page 220

To Page 251



To Page 285

0 200 400 Feet

To Page 253

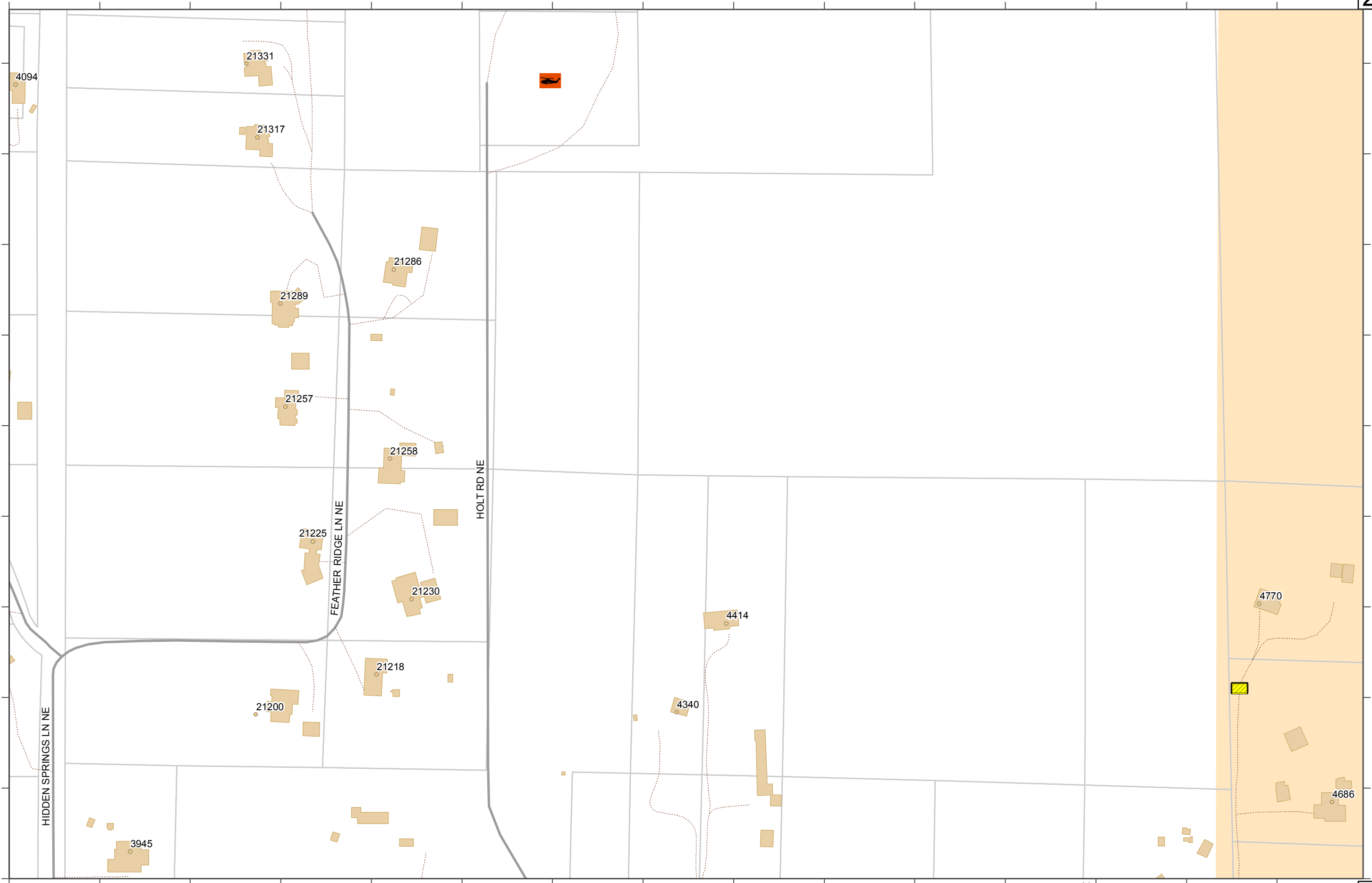
1 inch = 200 feet



DRAFT

To Page 221

To Page 286



0 200 400 Feet

To Page 254

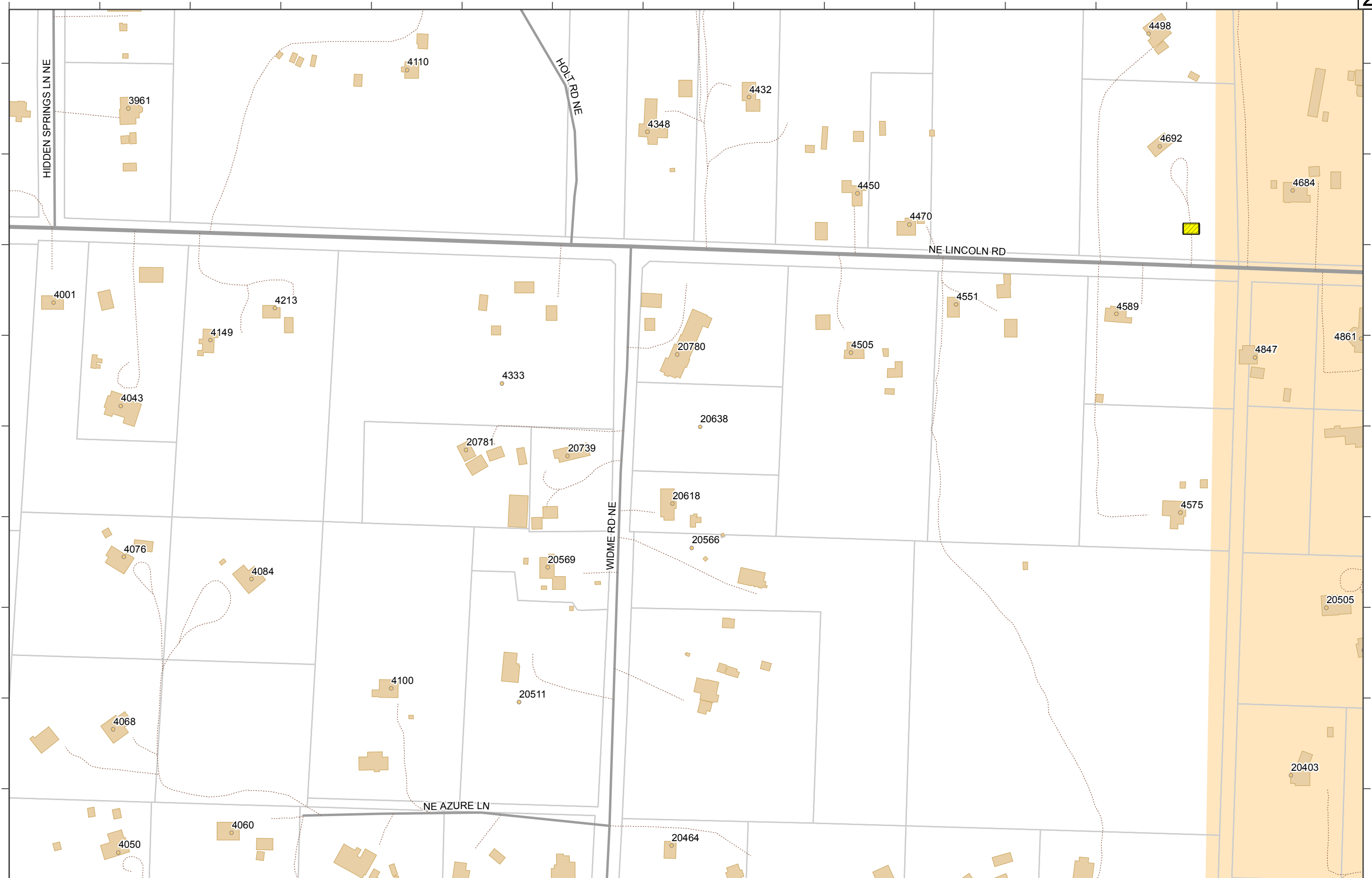
1 inch = 200 feet



DRAFT

To Page 222

To Page 253



0 200 400 Feet

To Page 255

1 inch = 200 feet



To Page 287

DRAFT

To Page 223

To Page 254



0 200 400 Feet

To Page 256

1 inch = 200 feet



To Page 288

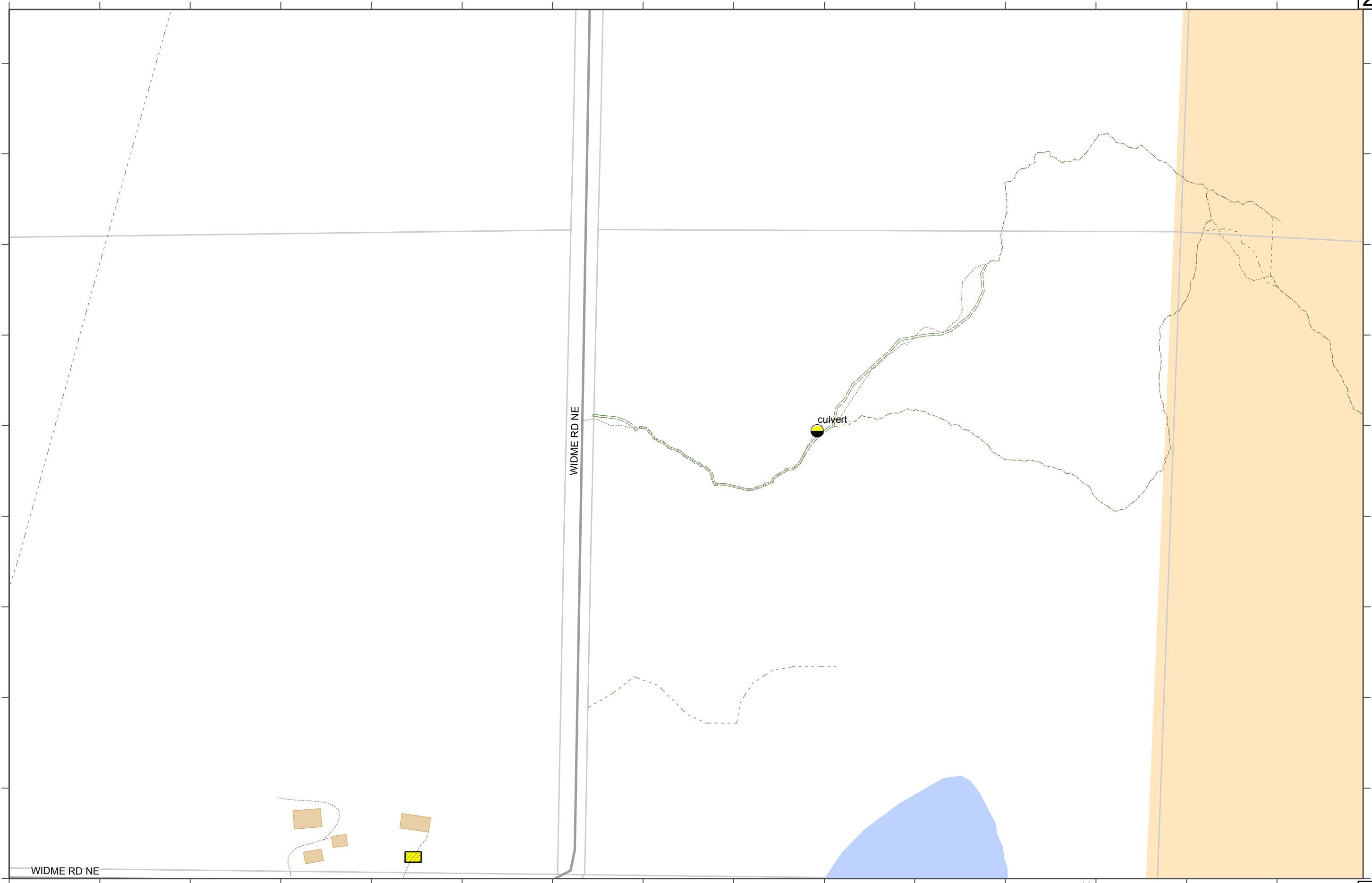


DRAFT

To Page 224

To Page 255

256



WIDME RD NE

0 200 400 Feet

To Page 257

1 inch = 200 feet

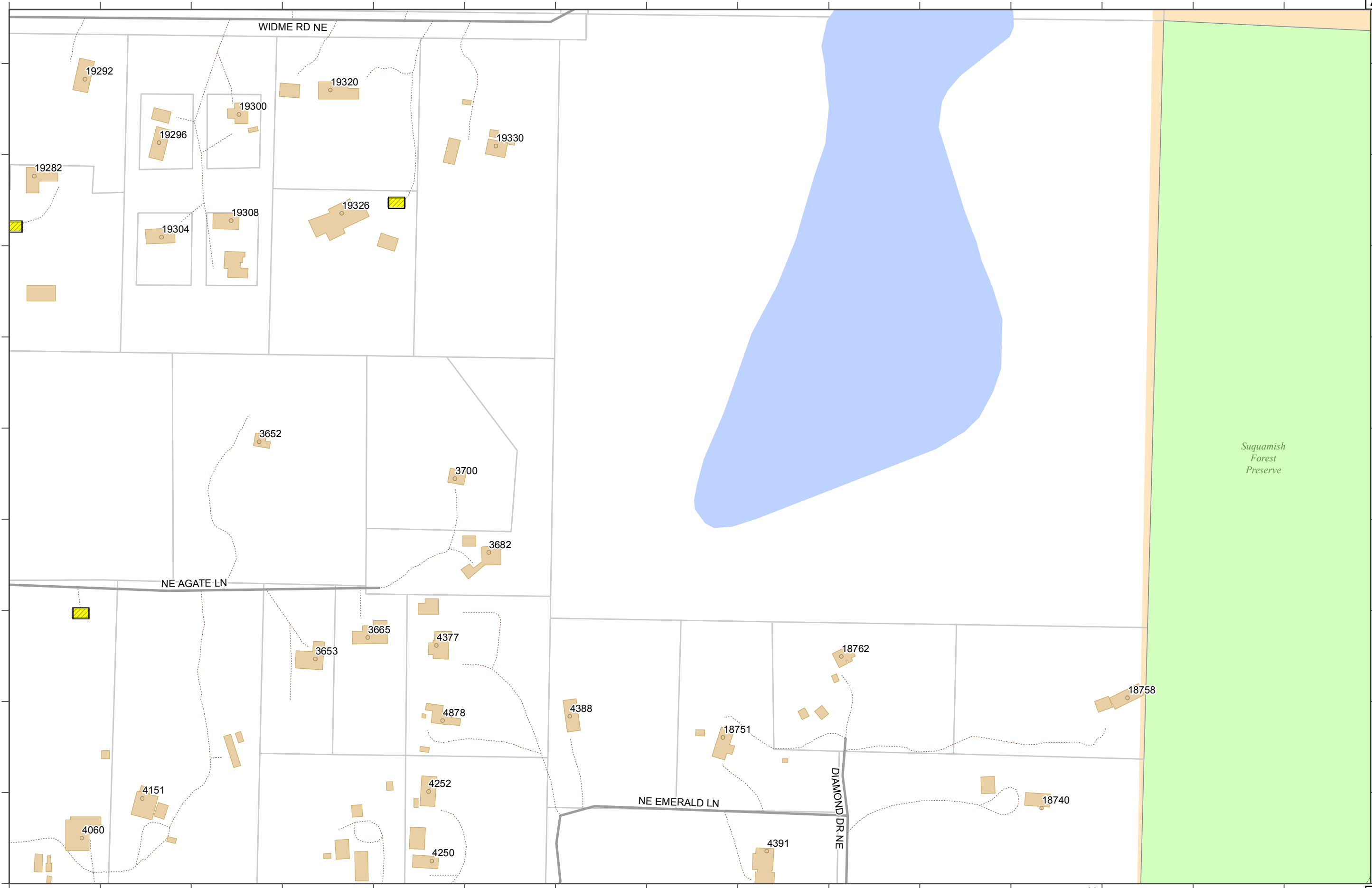


256

To Page 289

DRAFT

To Page 256



To Page 225

To Page 290

0 200 400 Feet

To Page 258

1 inch = 200 feet



DRAFT

To Page 257

To Page 226

To Page 291



0 200 400 Feet

To Page 259

1 inch = 200 feet



DRAFT

To Page 258



To Page 227

To Page 292

0 200 400 Feet

To Page 260

1 inch = 200 feet



DRAFT

To Page 228

To Page 259



0 200 400 Feet

To Page 261

1 inch = 200 feet



To Page 293

DRAFT

To Page 229

To Page 260

261



To Page 262

1 inch = 200 feet



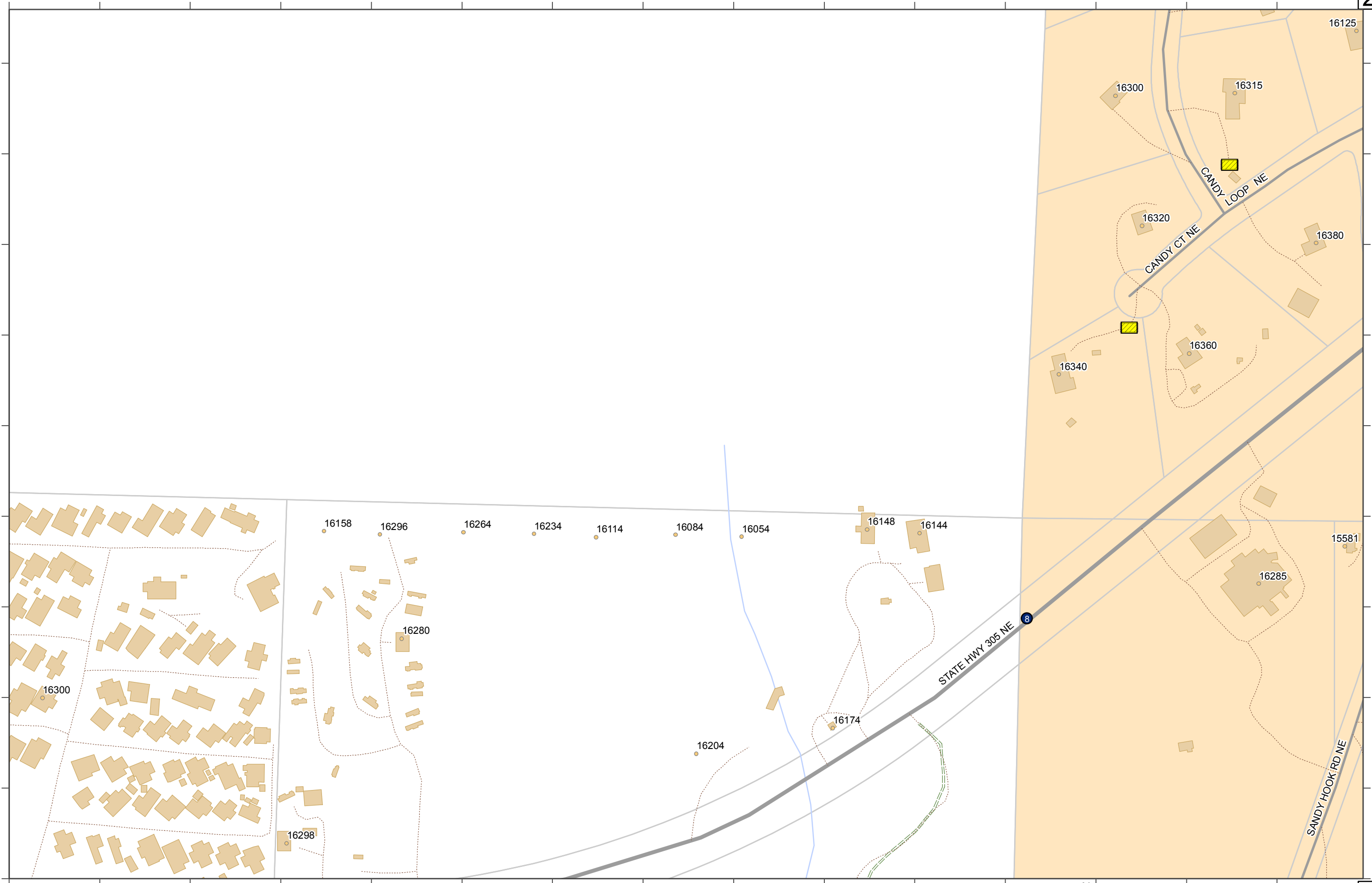
261

To Page 294

DRAFT

To Page 230

To Page 295



0 200 400 Feet

To Page 263

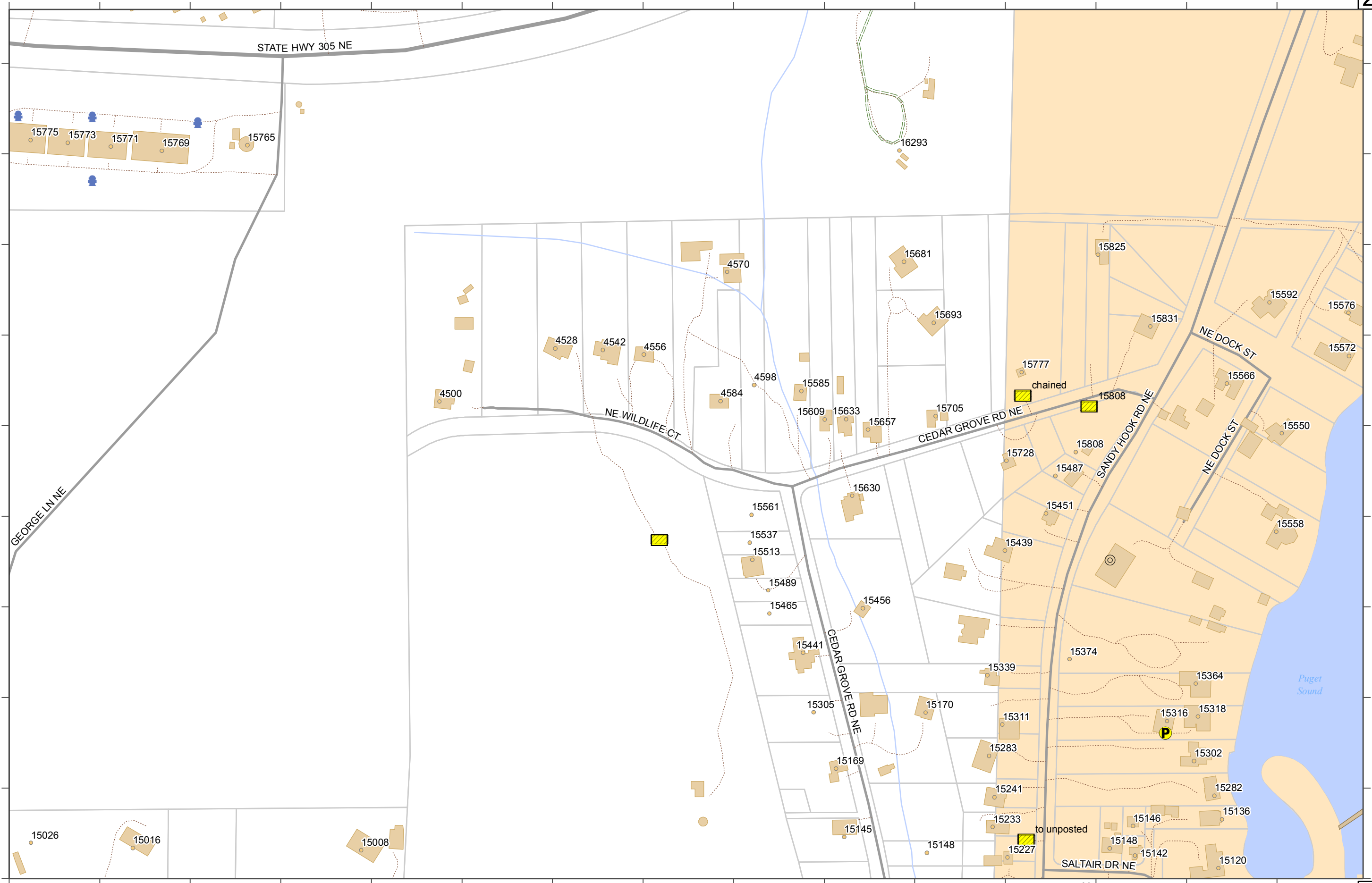
1 inch = 200 feet



DRAFT

To Page 231

To Page 296

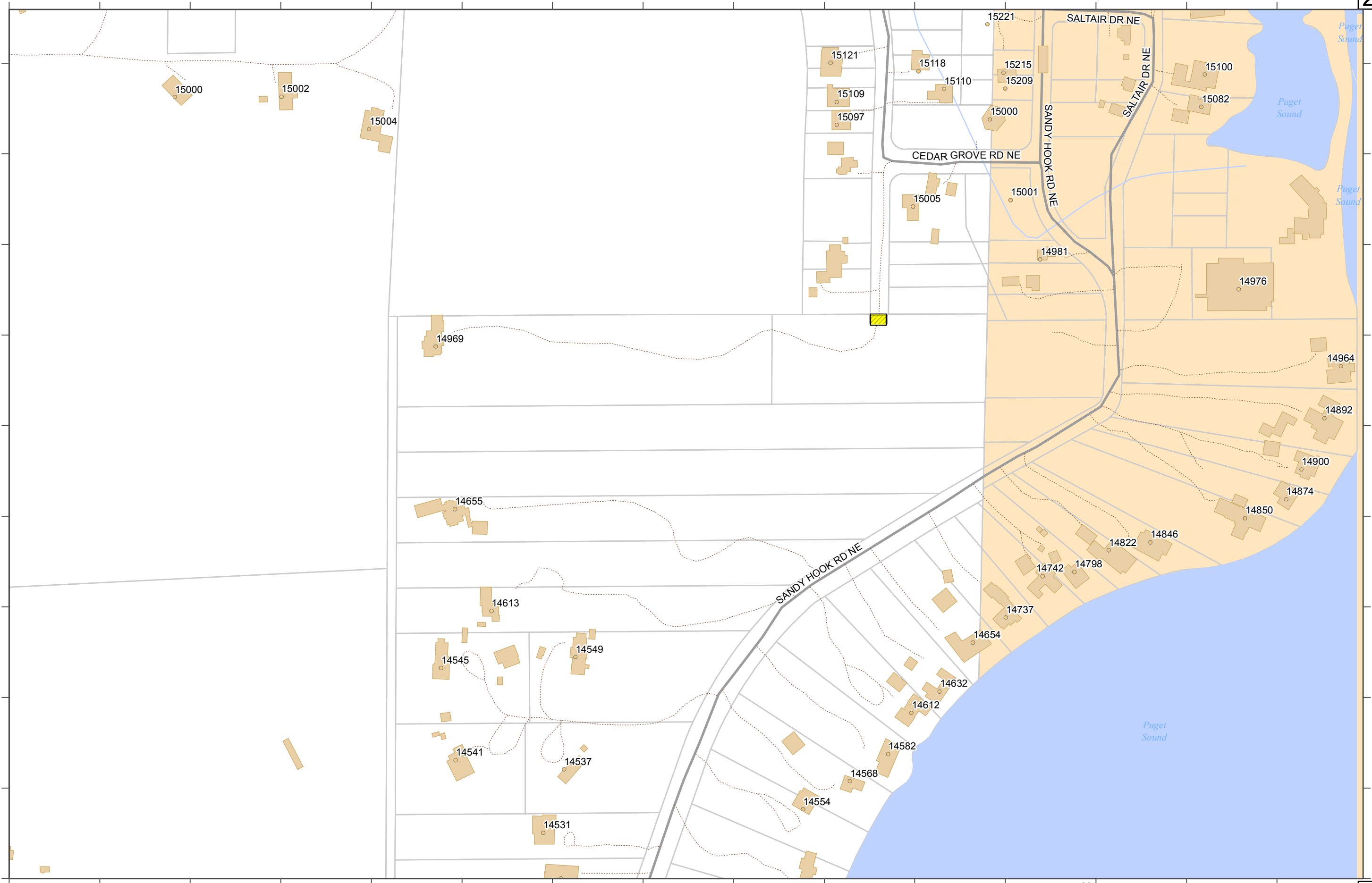




DRAFT

To Page 232

To Page 263



0 200 400 Feet

To Page 265

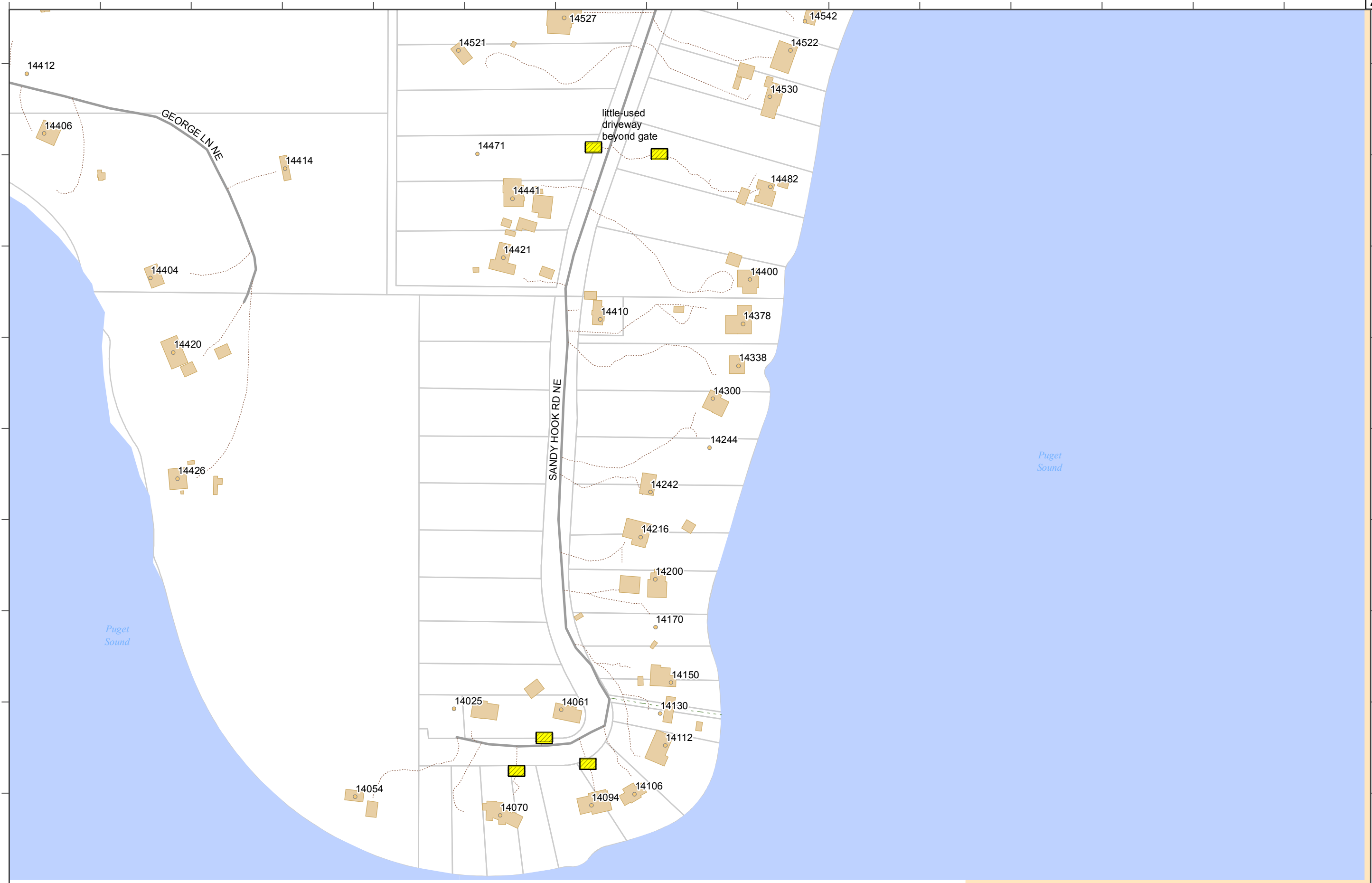
1 inch = 200 feet



DRAFT

To Page 233

To Page 264



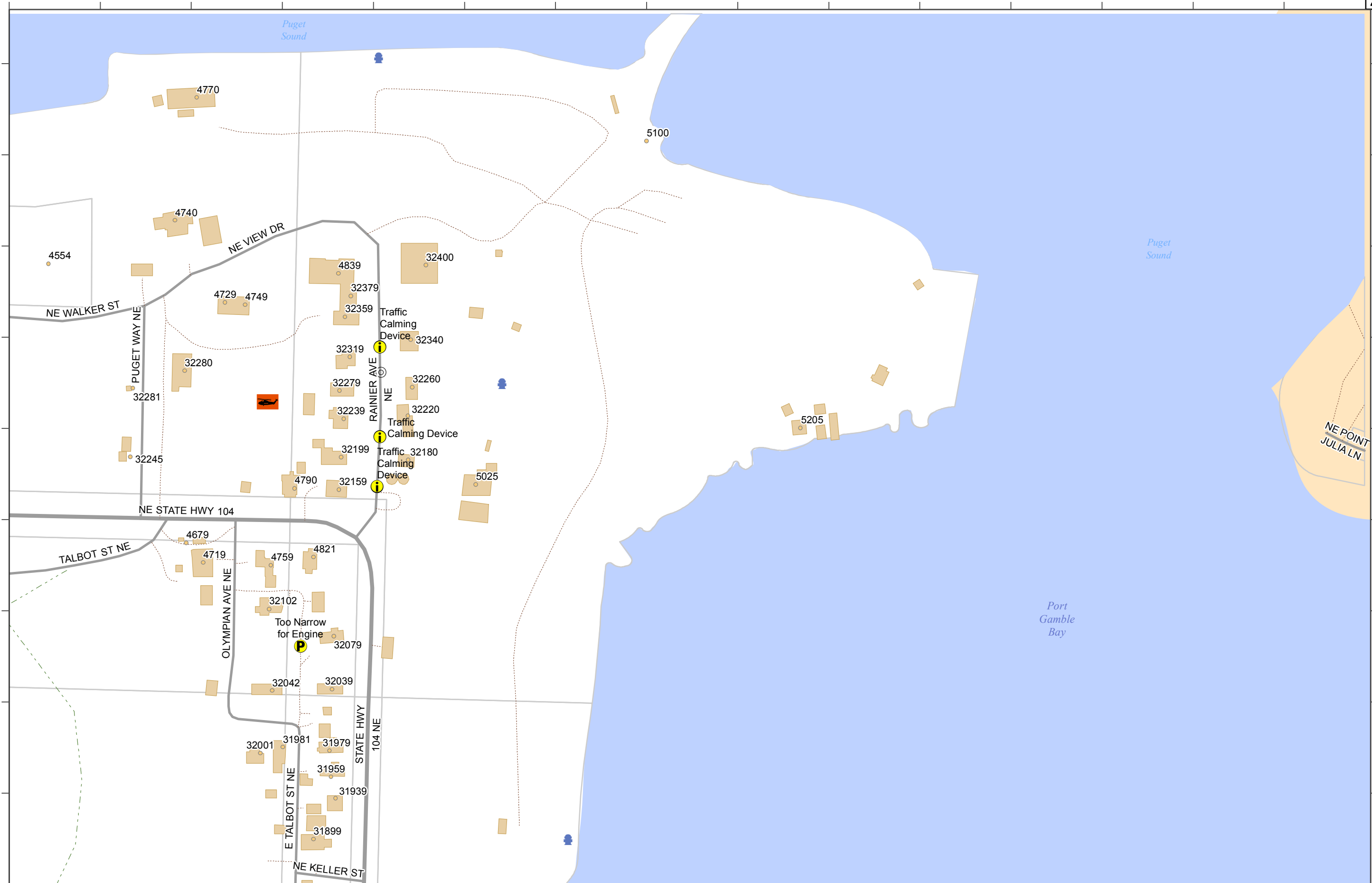
0 200 400 Feet

1 inch = 200 feet



DRAFT

To Page 234



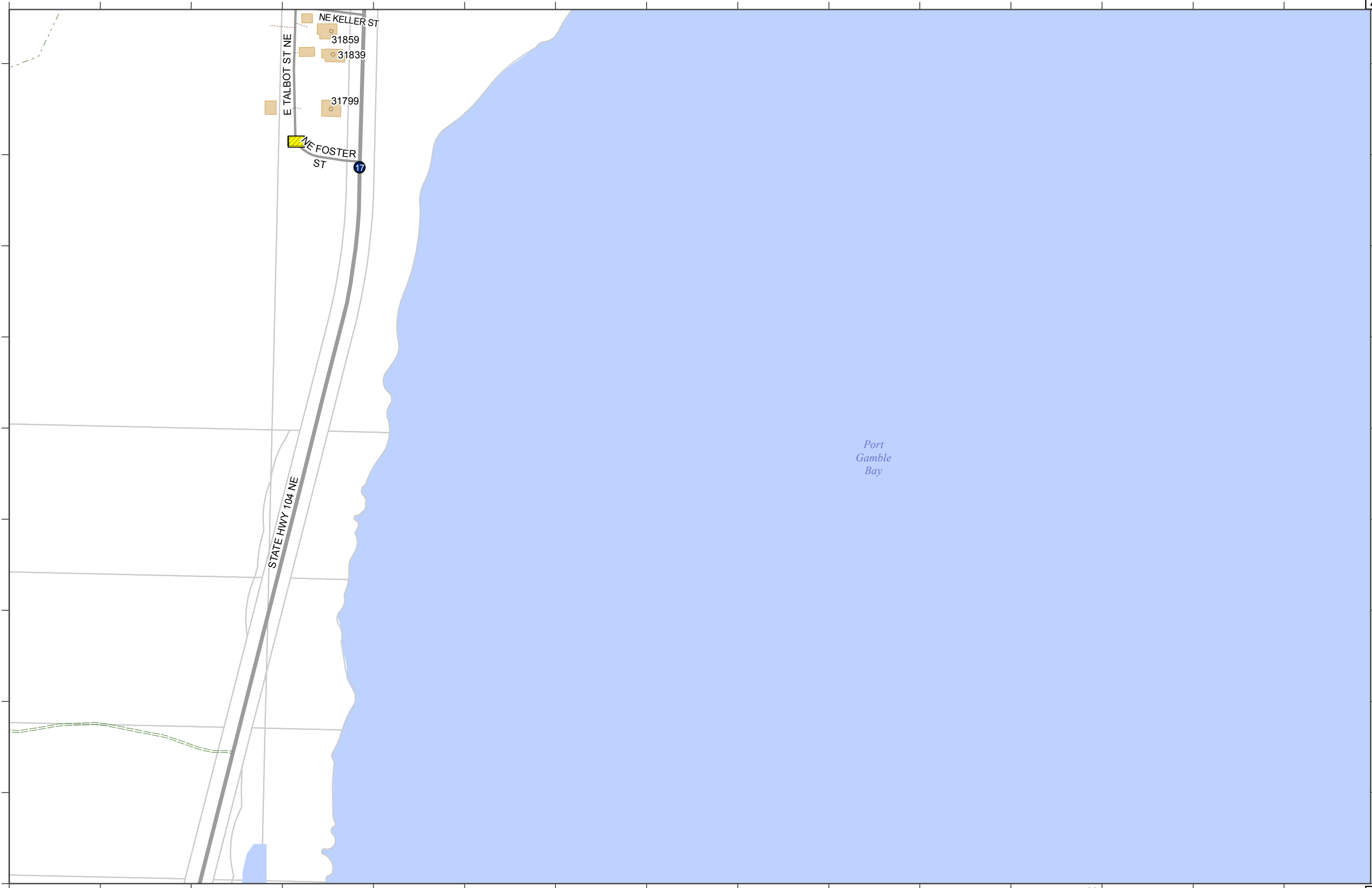
To Page 267

1 inch = 200 feet



DRAFT

To Page 235



0 200 400 Feet

1 inch = 200 feet



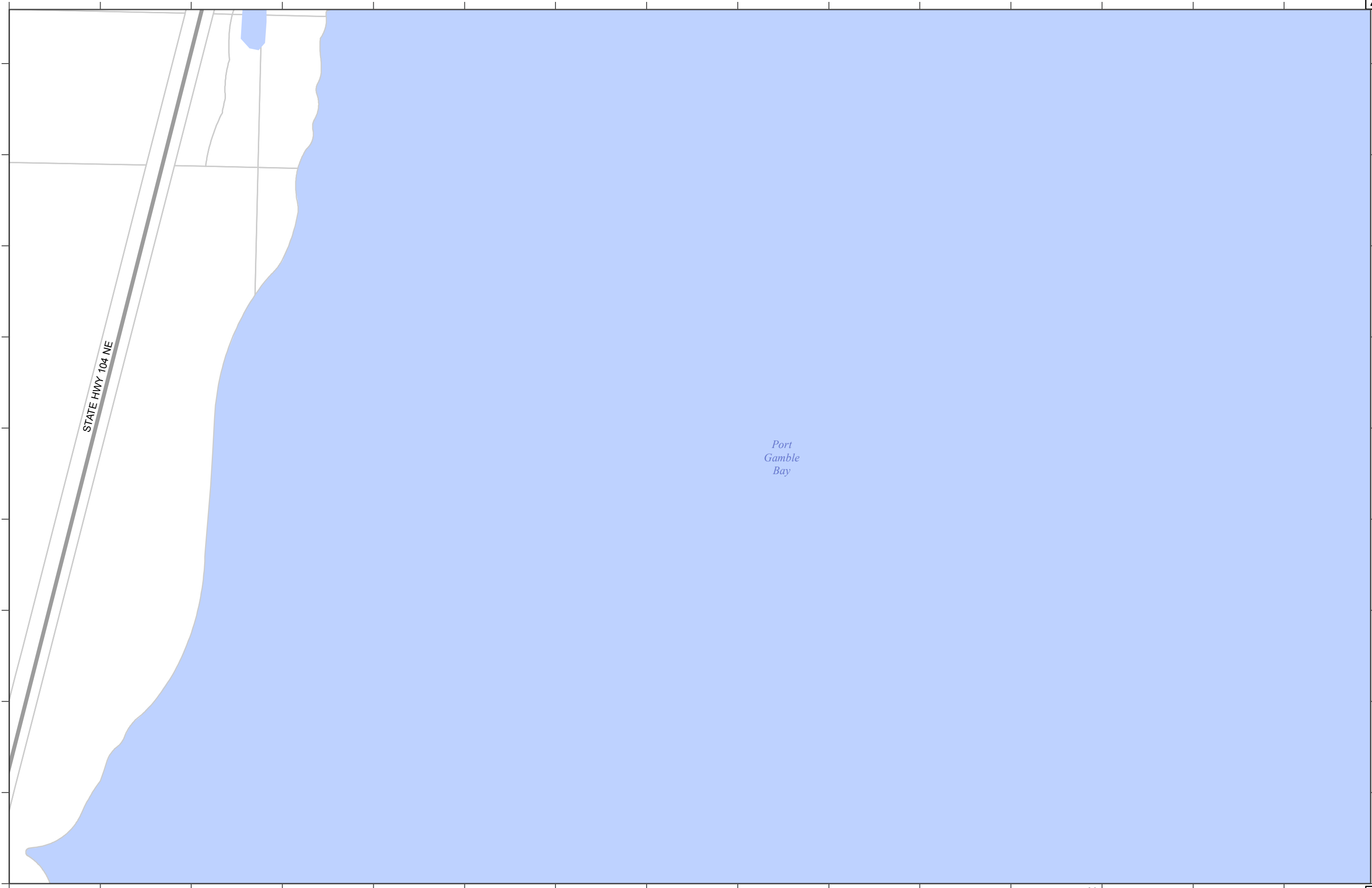
DRAFT

To Page 236

STATE HWY 104 NE

Port Gamble Bay

0 200 400 Feet



**DRAFT**


To Page 237

*Port  
Gamble  
Bay*

0 200 400 Feet

To Page 270

1 inch = 200 feet




DRAFT

To Page 238

STATE HWY 104 NE

Port  
Gamble  
Bay

0 200 400 Feet



**DRAFT**

To Page 239

To Page 270

271



STATE HWY 104 NE

*Port  
Gamble  
Bay*

0 200 400 Feet

To Page 272

1 inch = 200 feet

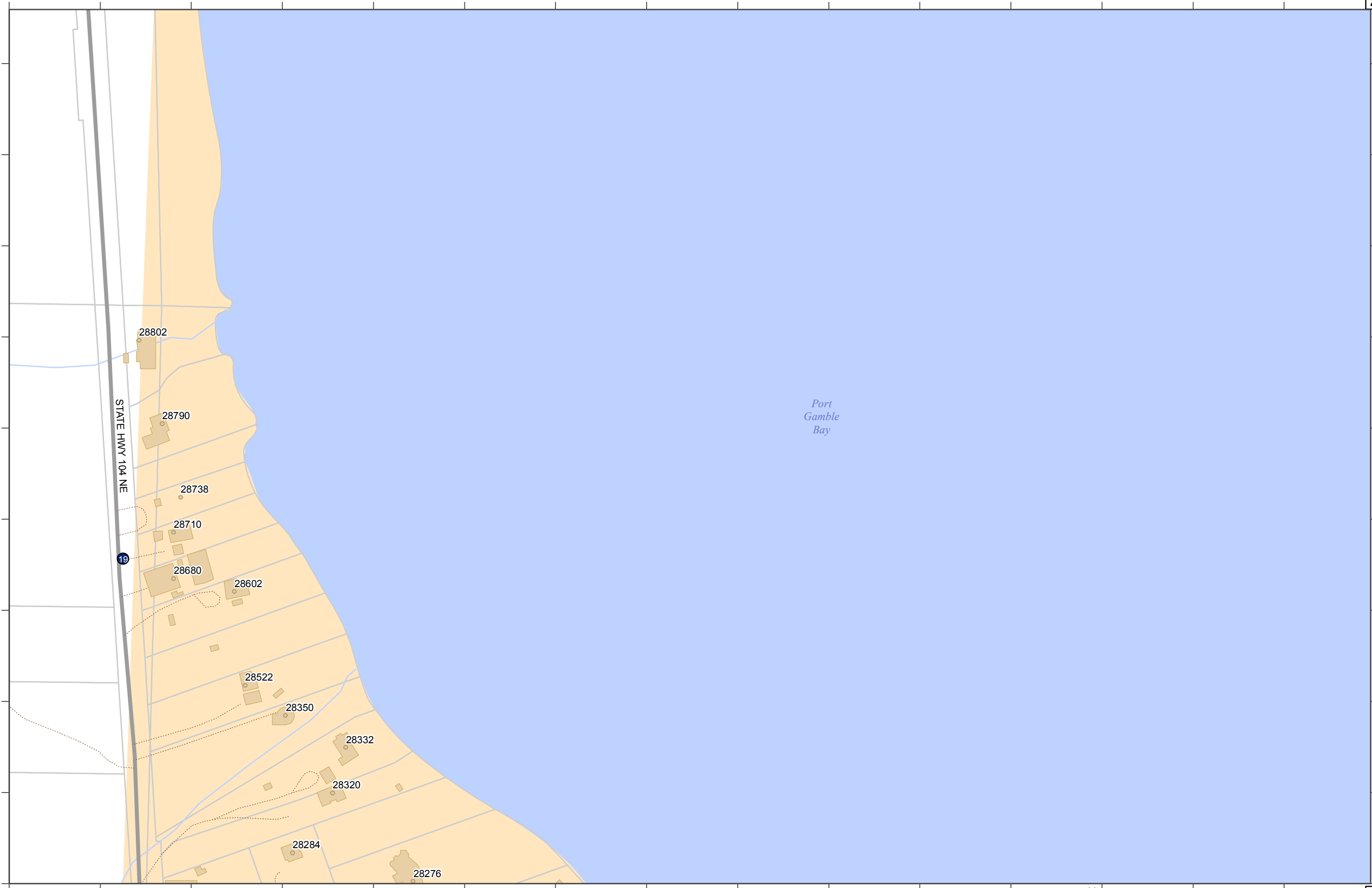


271



DRAFT

To Page 240



STATE HWY 104 NE

Port Gamble Bay

0 200 400 Feet

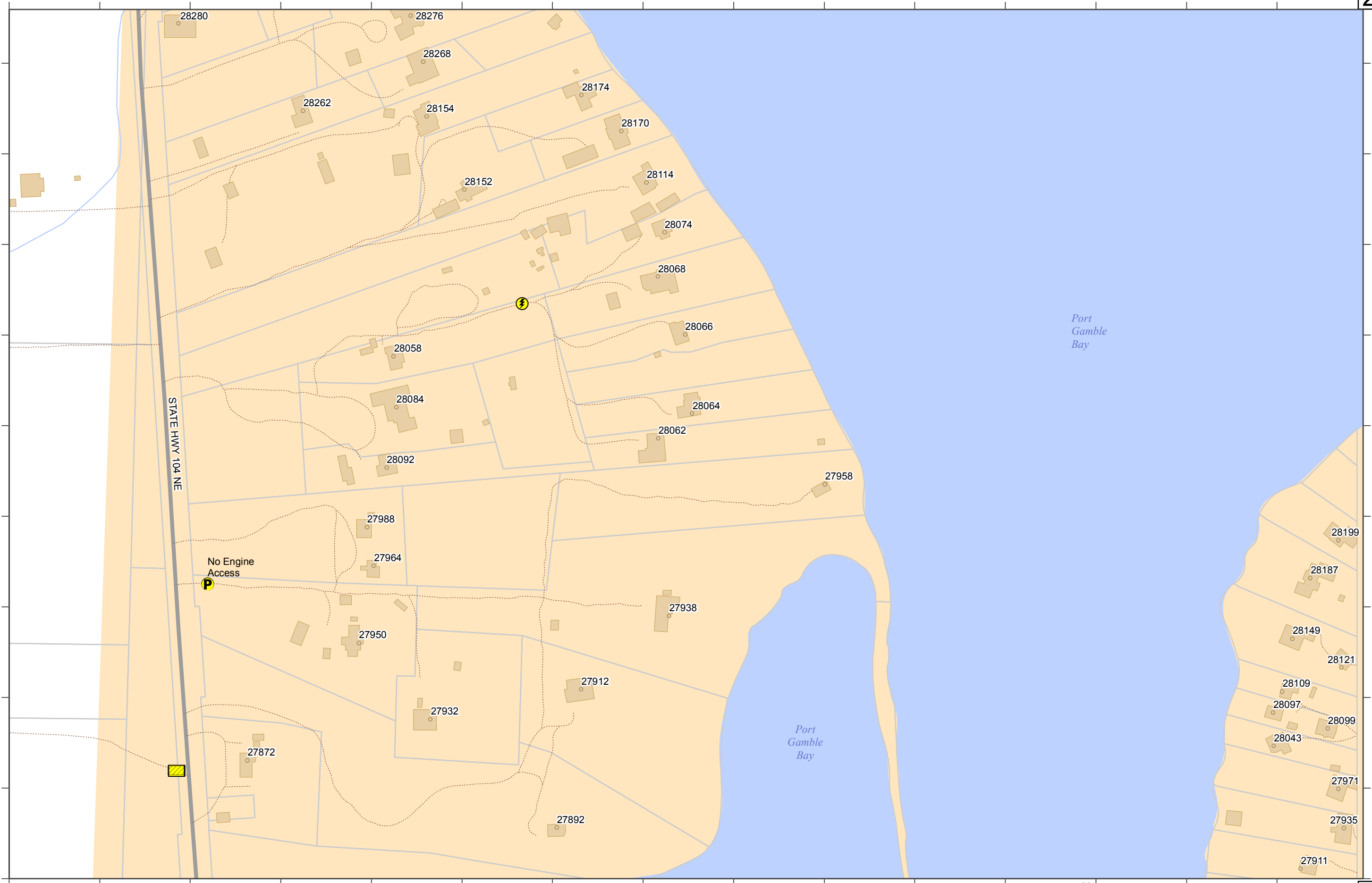


DRAFT

To Page 241

To Page 272

273



STATE HWY 104 NE

No Engine Access

Port Gamble Bay

Port Gamble Bay

0 200 400 Feet

To Page 274

1 inch = 200 feet



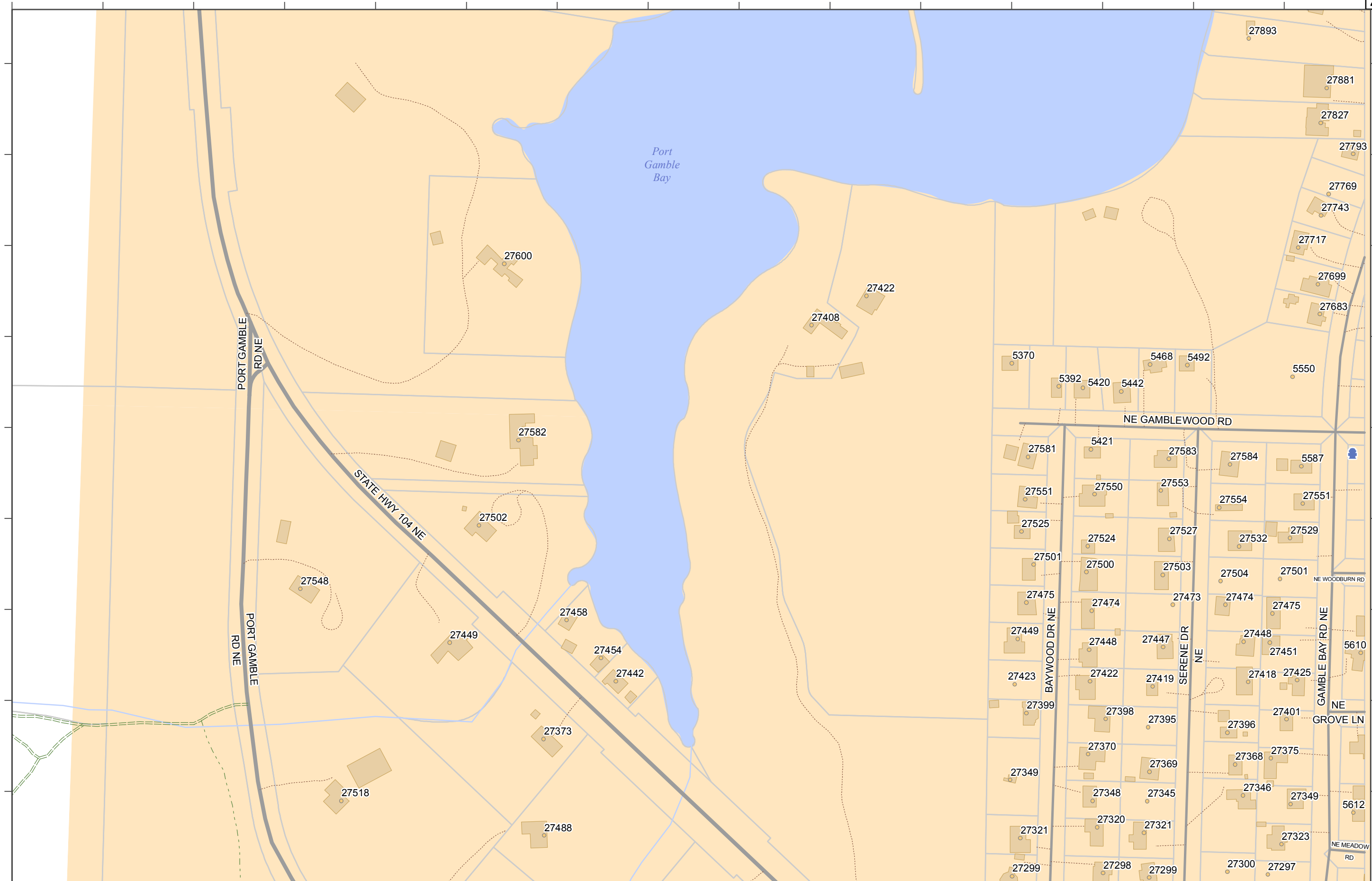
273

DRAFT

To Page 242

To Page 273

274



To Page 275

1 inch = 200 feet



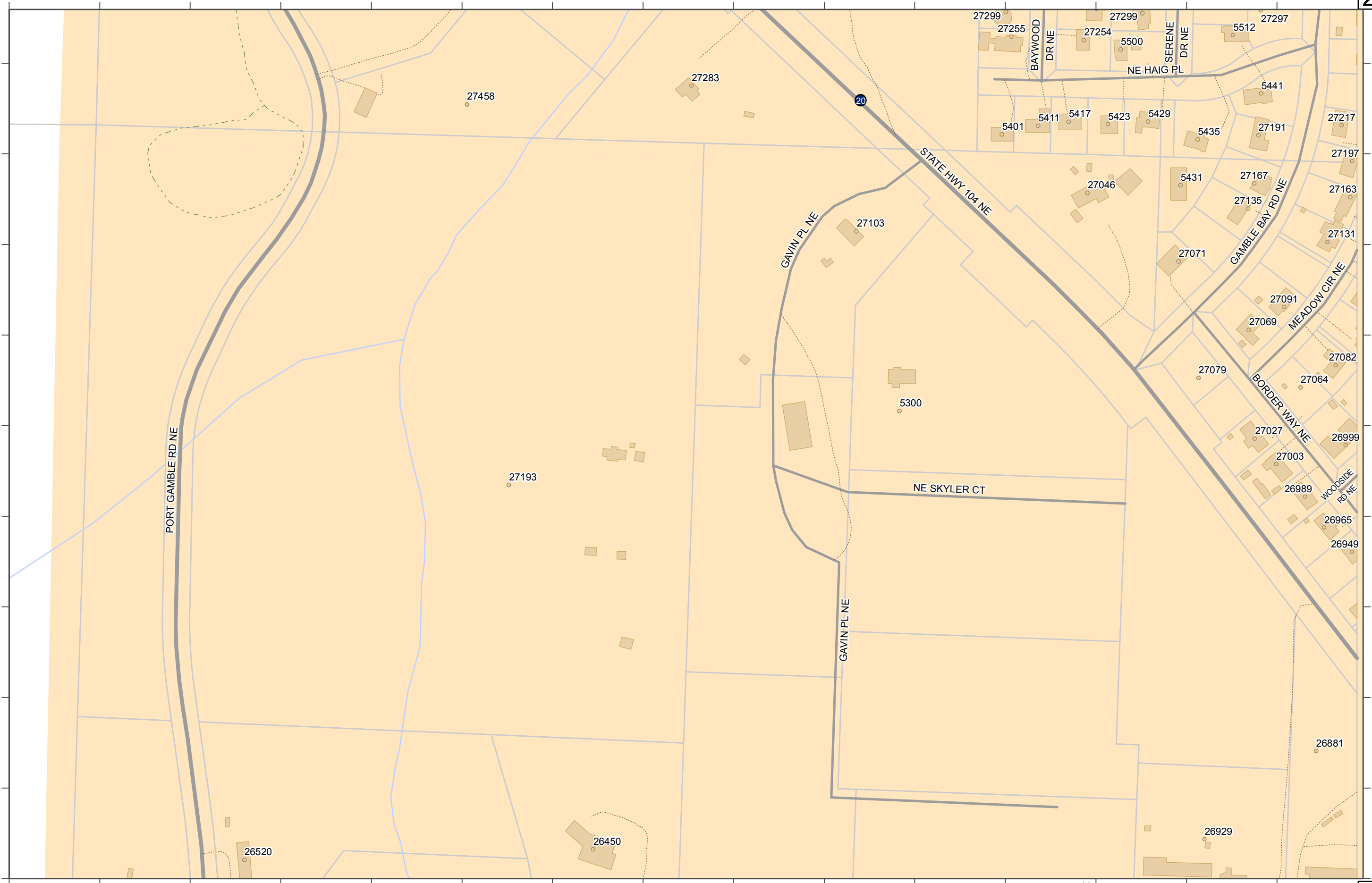
274

DRAFT

To Page 243

To Page 274

275



PORT GAMBLE RD NE

GAVIN PL NE

GAVIN PL NE

STATE HWY 104 NE

NE SKYLER CT

BAYWOOD DR NE

SERENE DR NE

NE HAIG PL

GAMBLE BAY RD NE

MEADOW CIR NE

BORDER WAY NE

WOODSIDE RD NE

0 200 400 Feet

To Page 276

1 inch = 200 feet



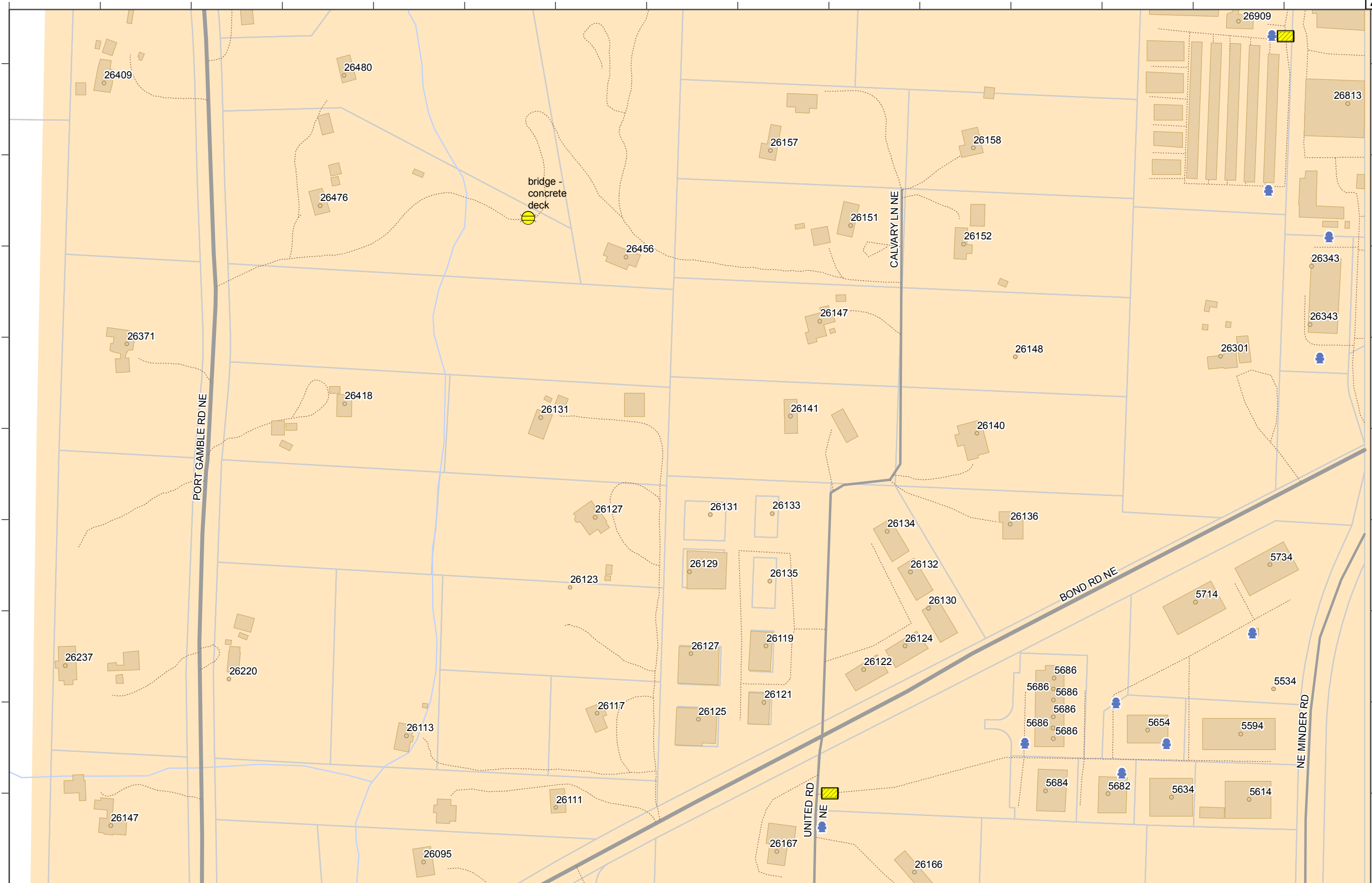
275

DRAFT

To Page 244

To Page 275

276



0 200 400 Feet

To Page 277

1 inch = 200 feet

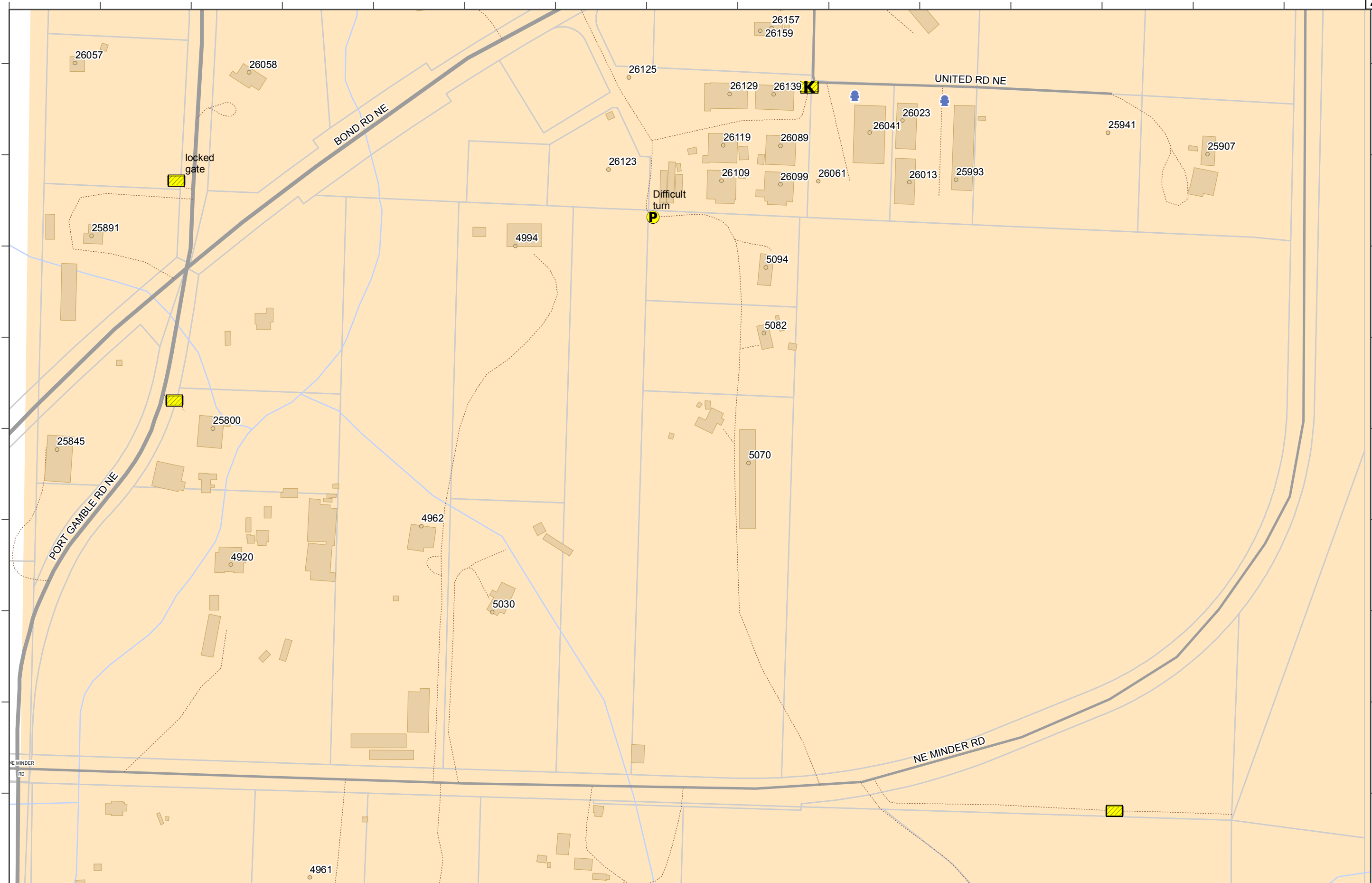


276

DRAFT

To Page 245

To Page 276



0 200 400 Feet

To Page 278

1 inch = 200 feet

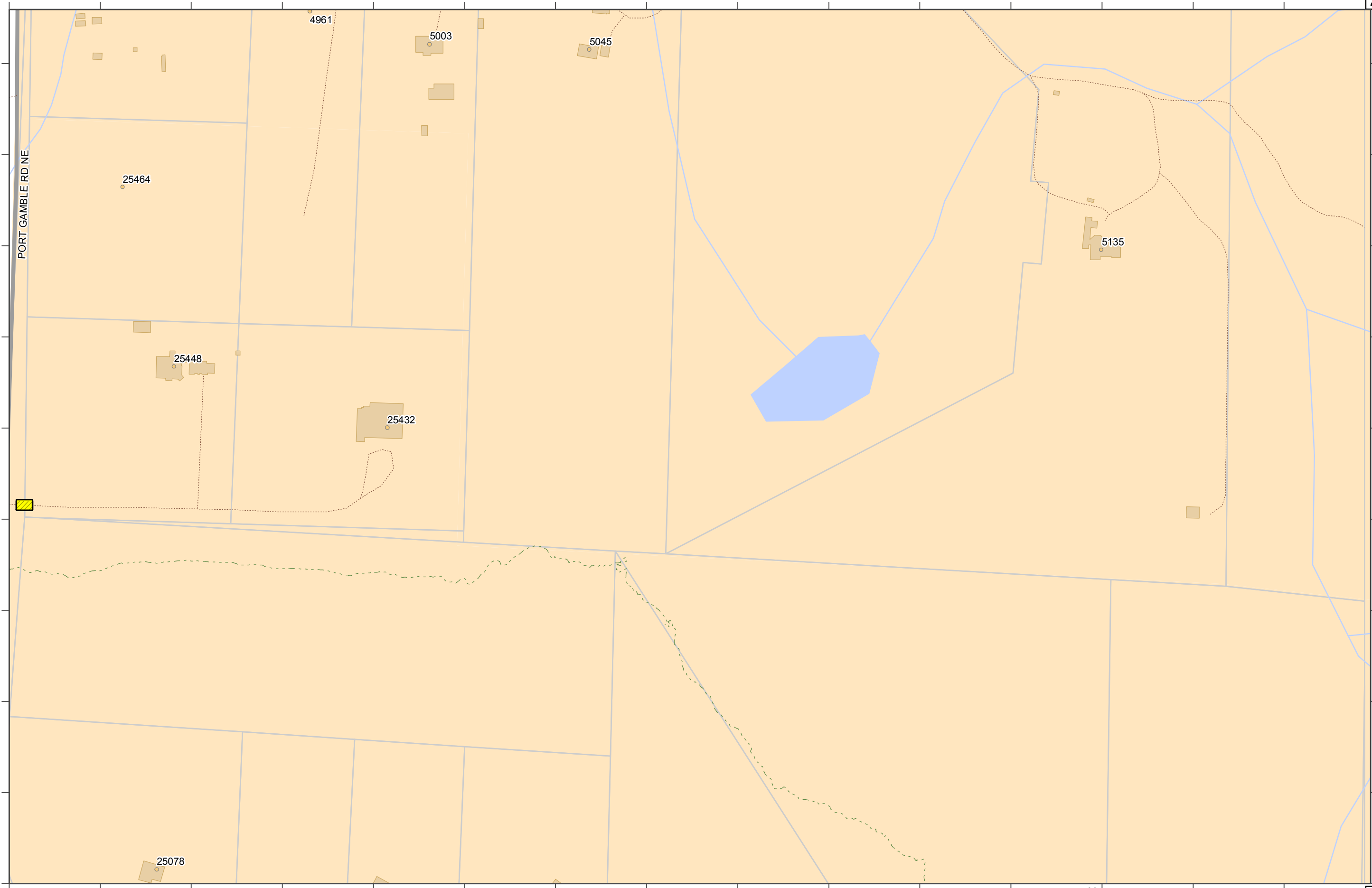


DRAFT

To Page 246

To Page 277

PORT GAMBLE RD NE



0 200 400 Feet

To Page 279

1 inch = 200 feet

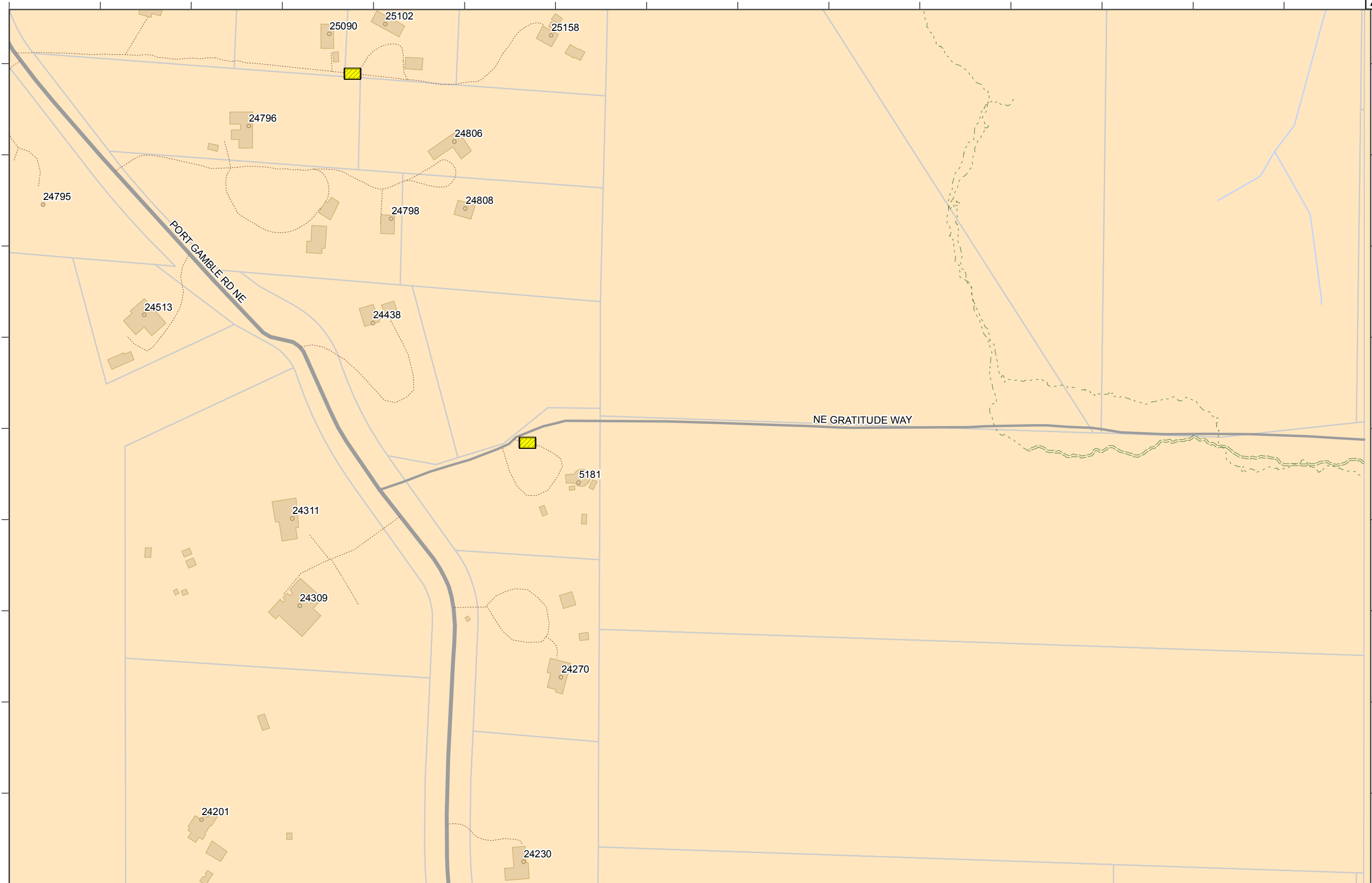


DRAFT

To Page 247

To Page 278

279



0 200 400 Feet

To Page 280

1 inch = 200 feet

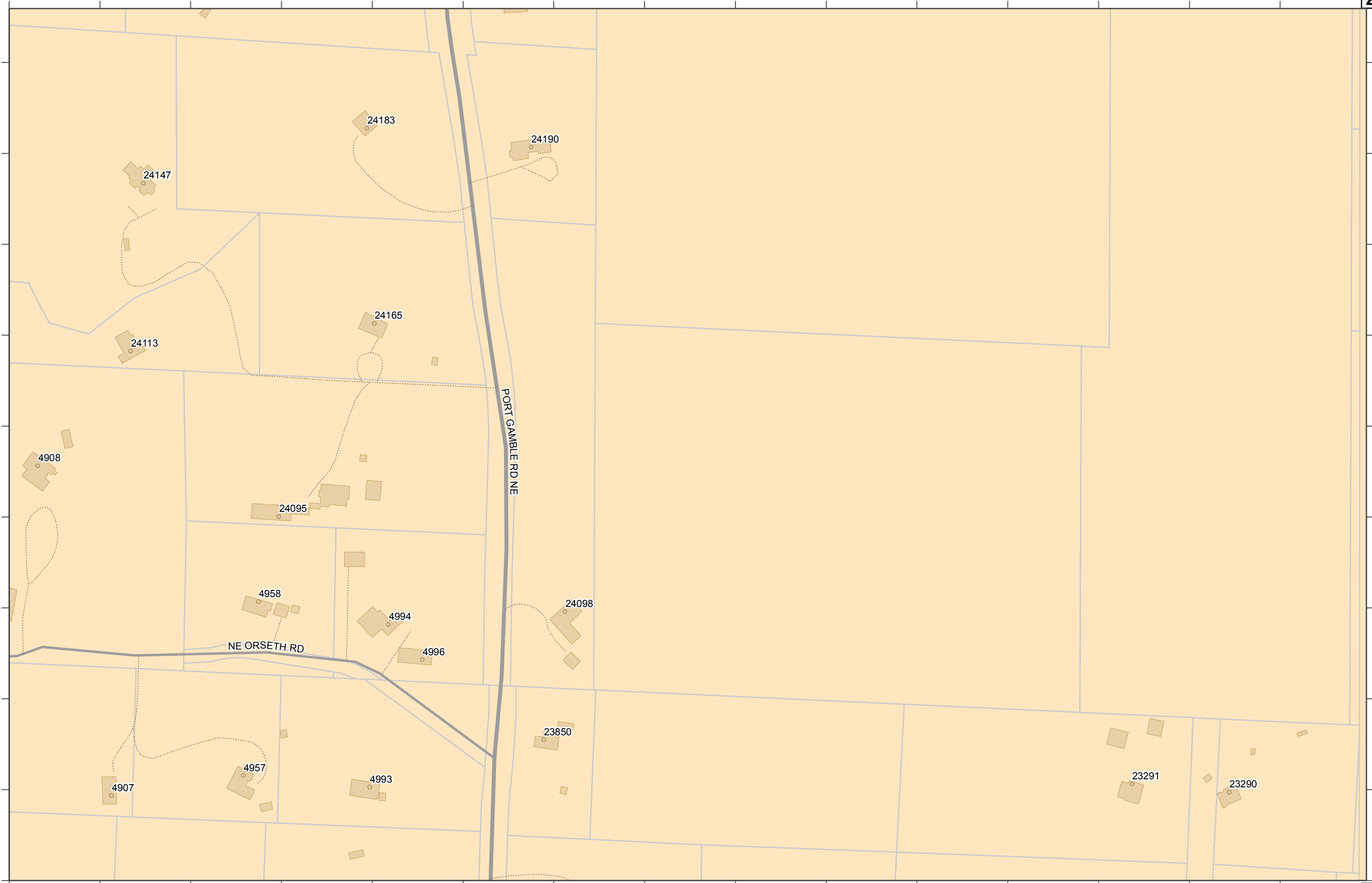


279



DRAFT

To Page 248



0 200 400 Feet

To Page 281

1 inch = 200 feet

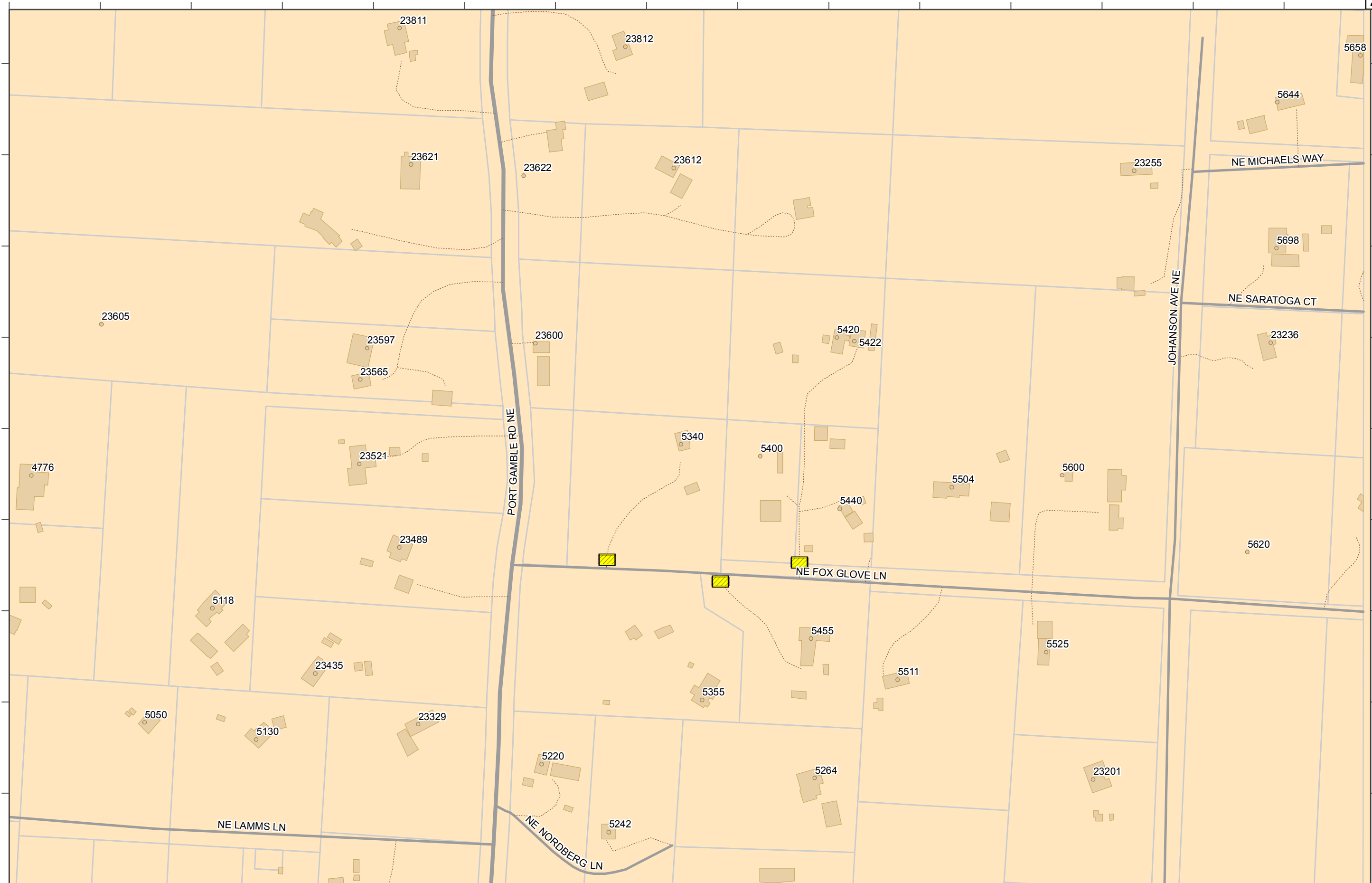


DRAFT

To Page 249

To Page 280

281



0 200 400 Feet

To Page 283

1 inch = 200 feet



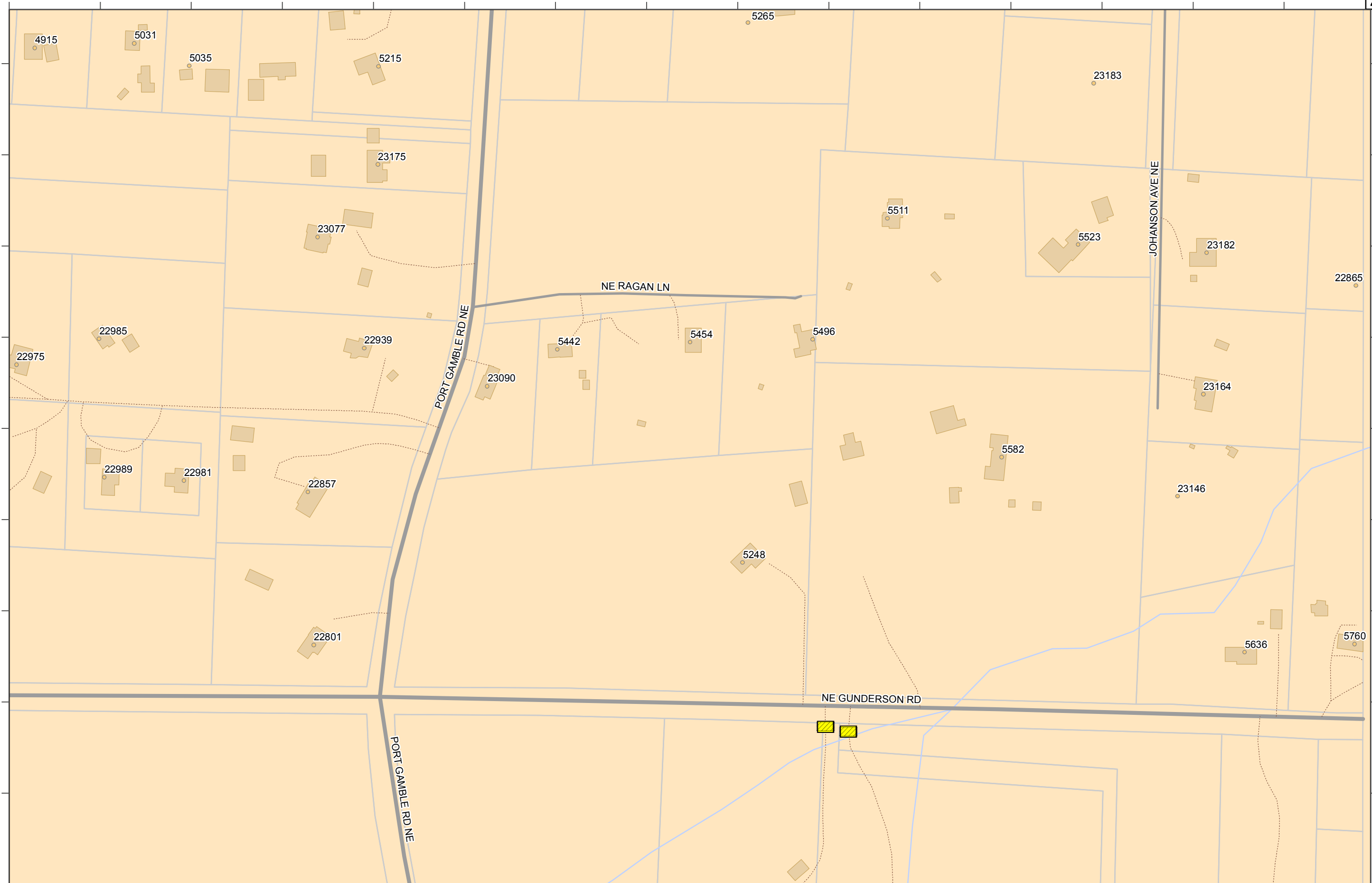
281

DRAFT

To Page 250

To Page 281

282



0 200 400 Feet

To Page 284

1 inch = 200 feet



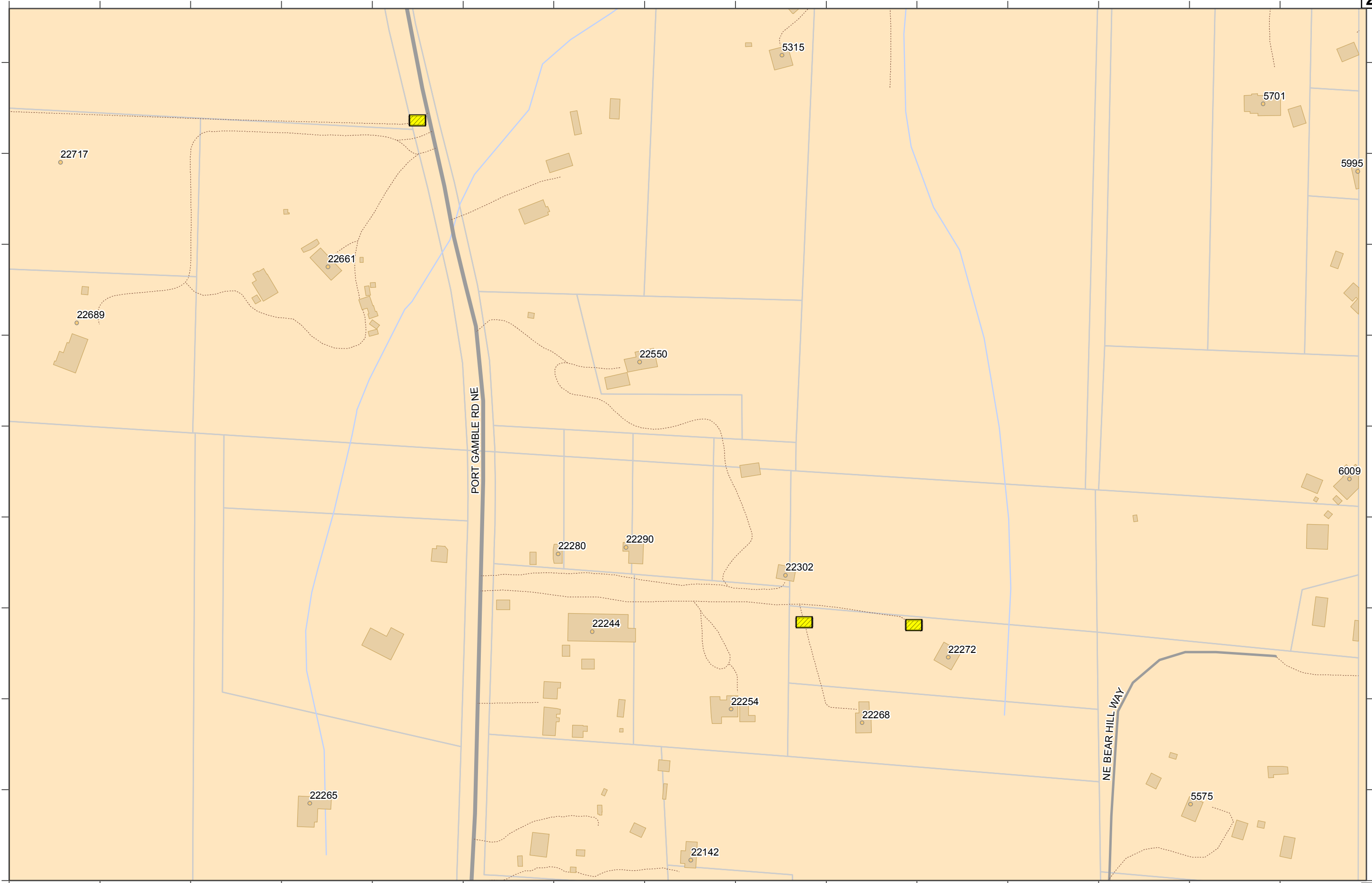
282

DRAFT

To Page 251

To Page 283

283



0 200 400 Feet

To Page 285

1 inch = 200 feet



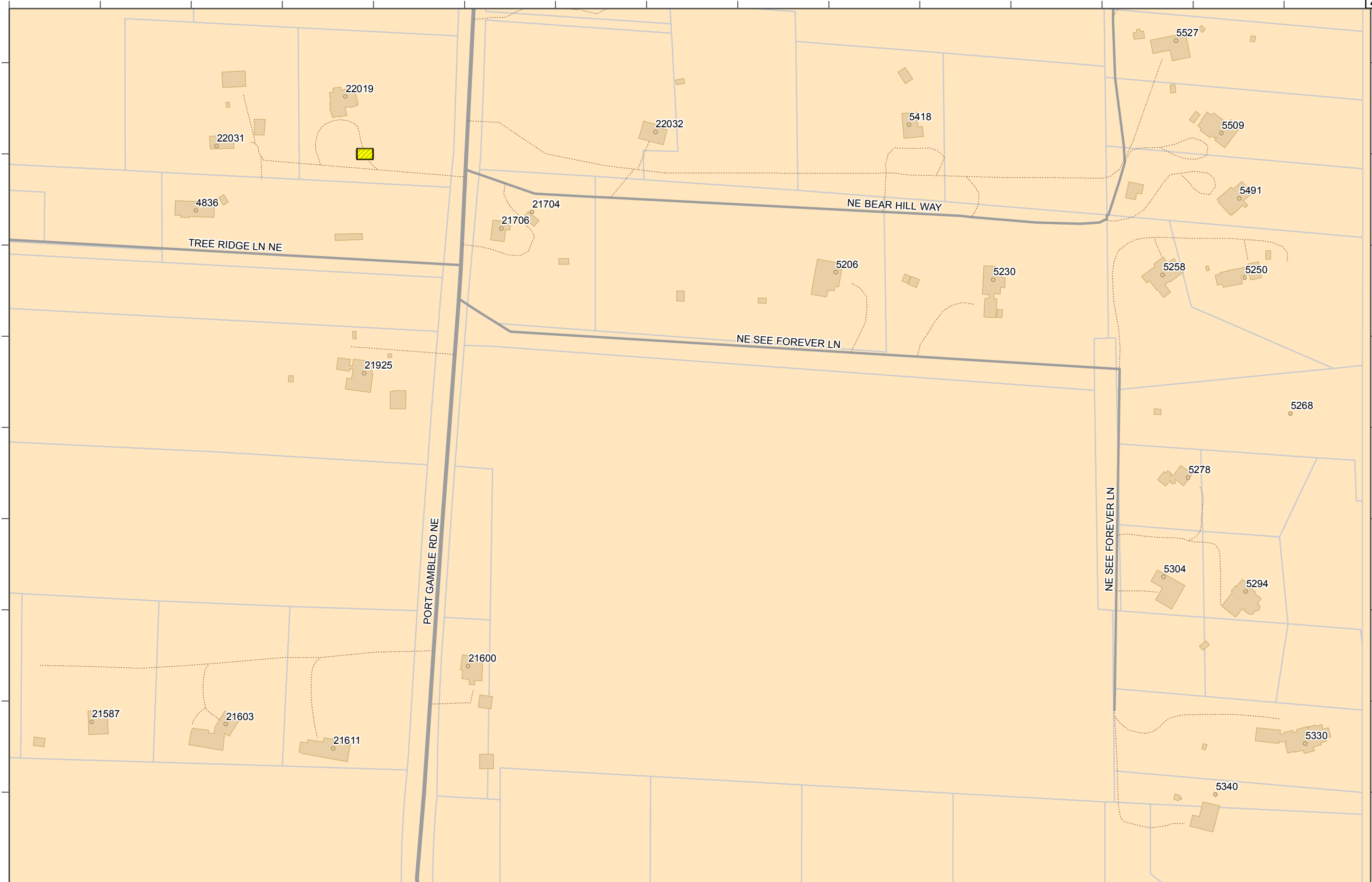
283

DRAFT

To Page 252

To Page 284

284



0 200 400 Feet

To Page 286

1 inch = 200 feet



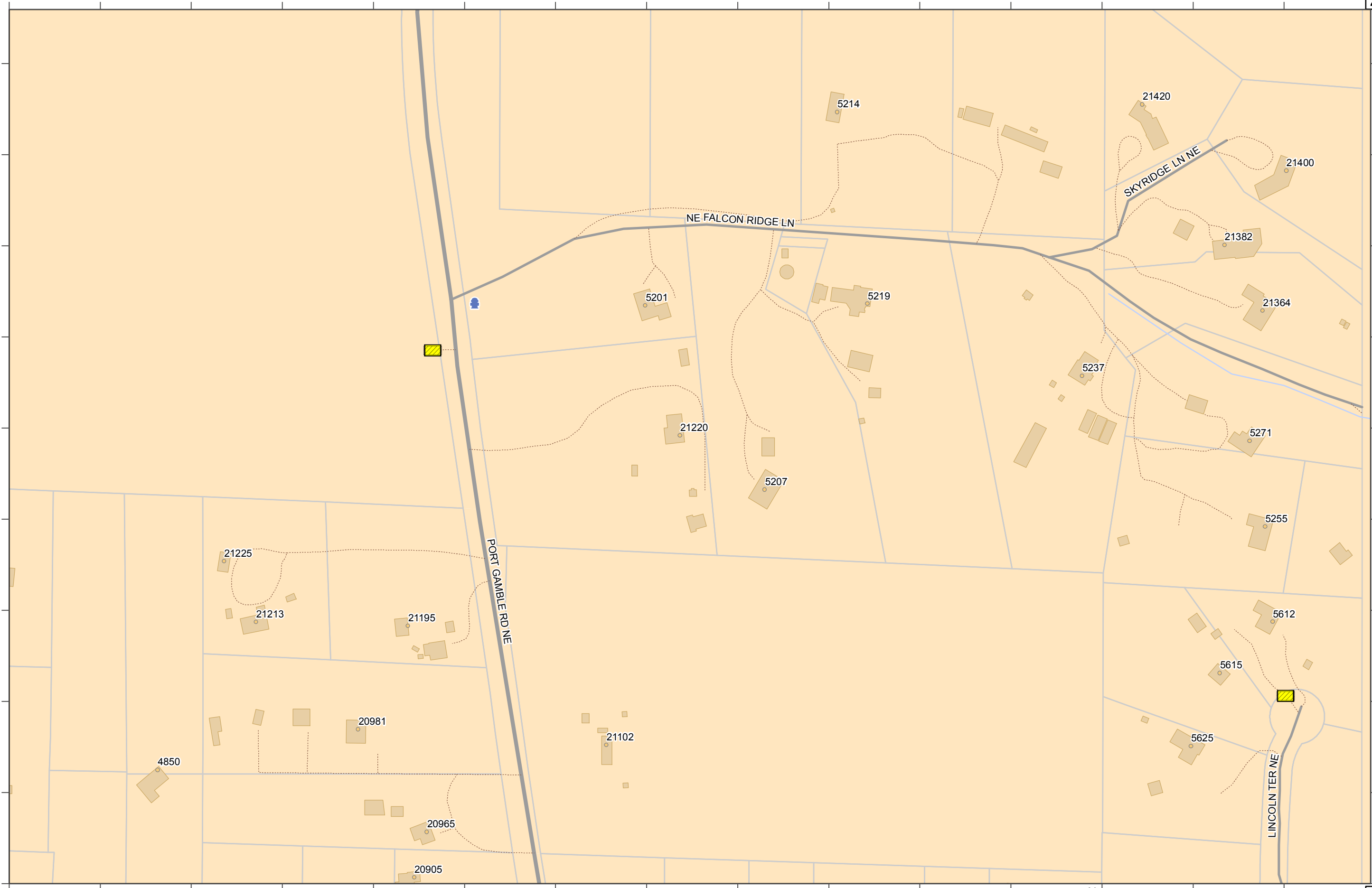
284

DRAFT

To Page 253

To Page 285

285



0 200 400 Feet

To Page 287

1 inch = 200 feet



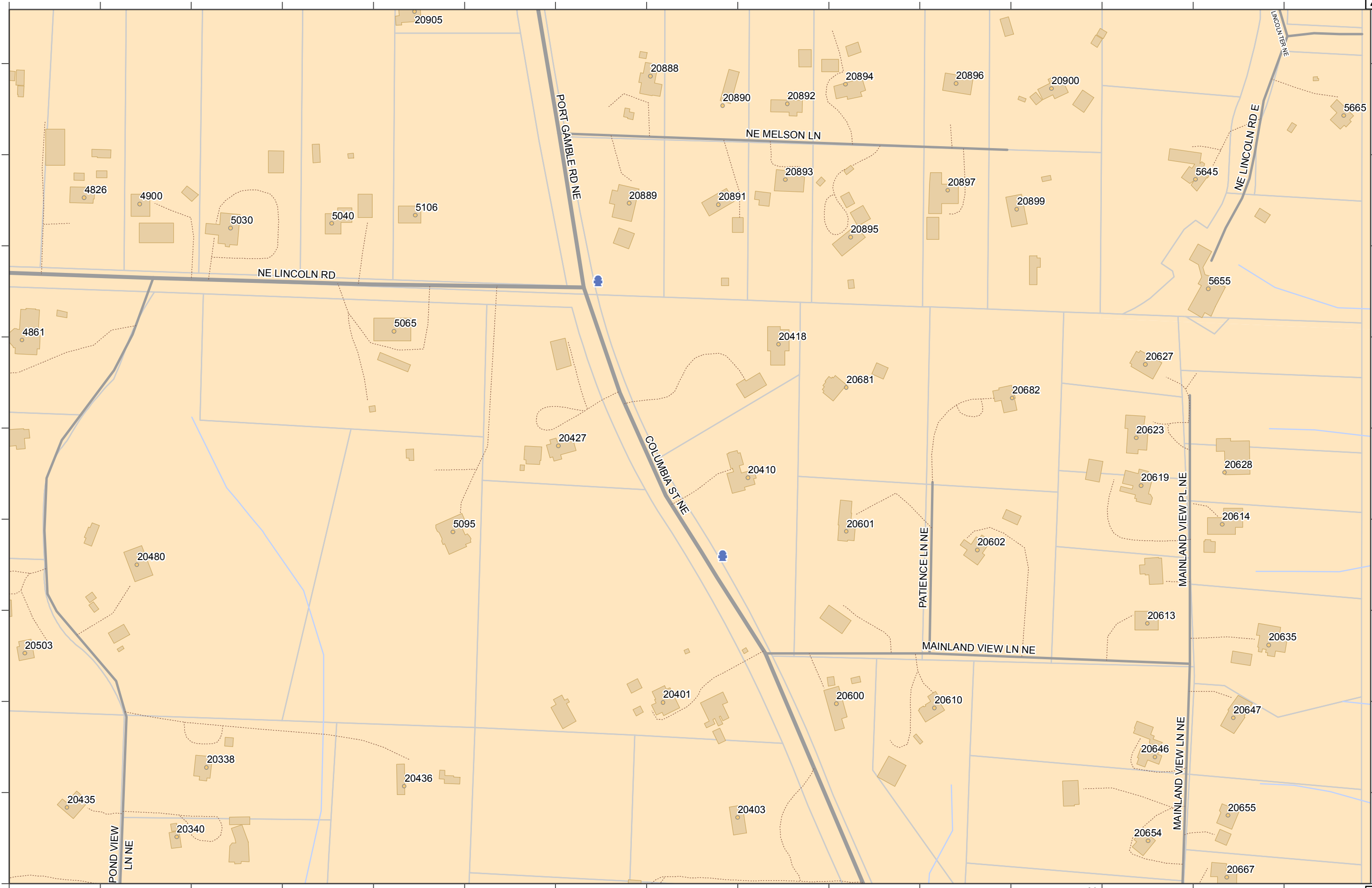
285

DRAFT

To Page 254

To Page 286

286



0 200 400 Feet

To Page 288

1 inch = 200 feet

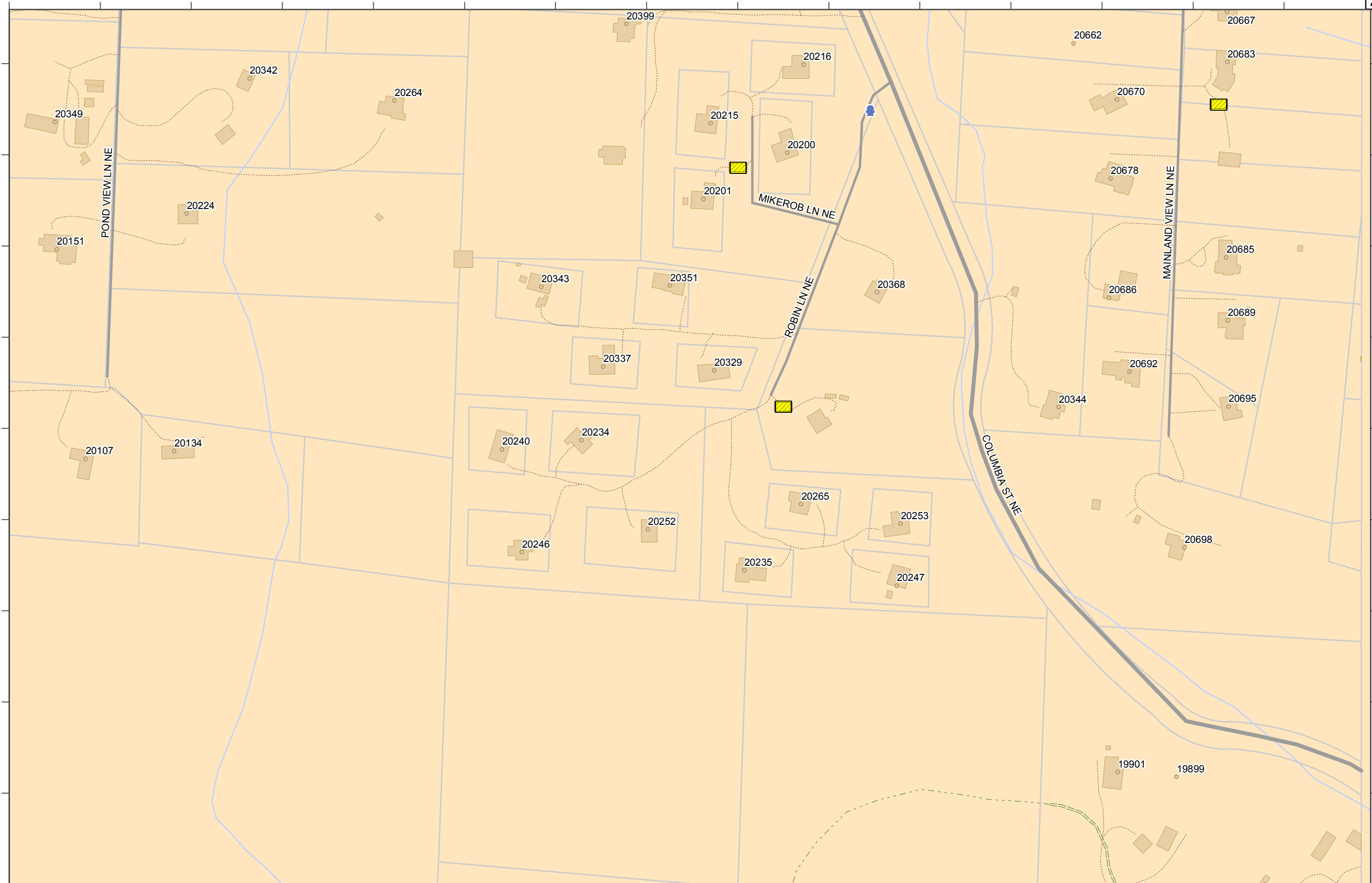


286

DRAFT

To Page 255

To Page 287



0 200 400 Feet

To Page 289

1 inch = 200 feet



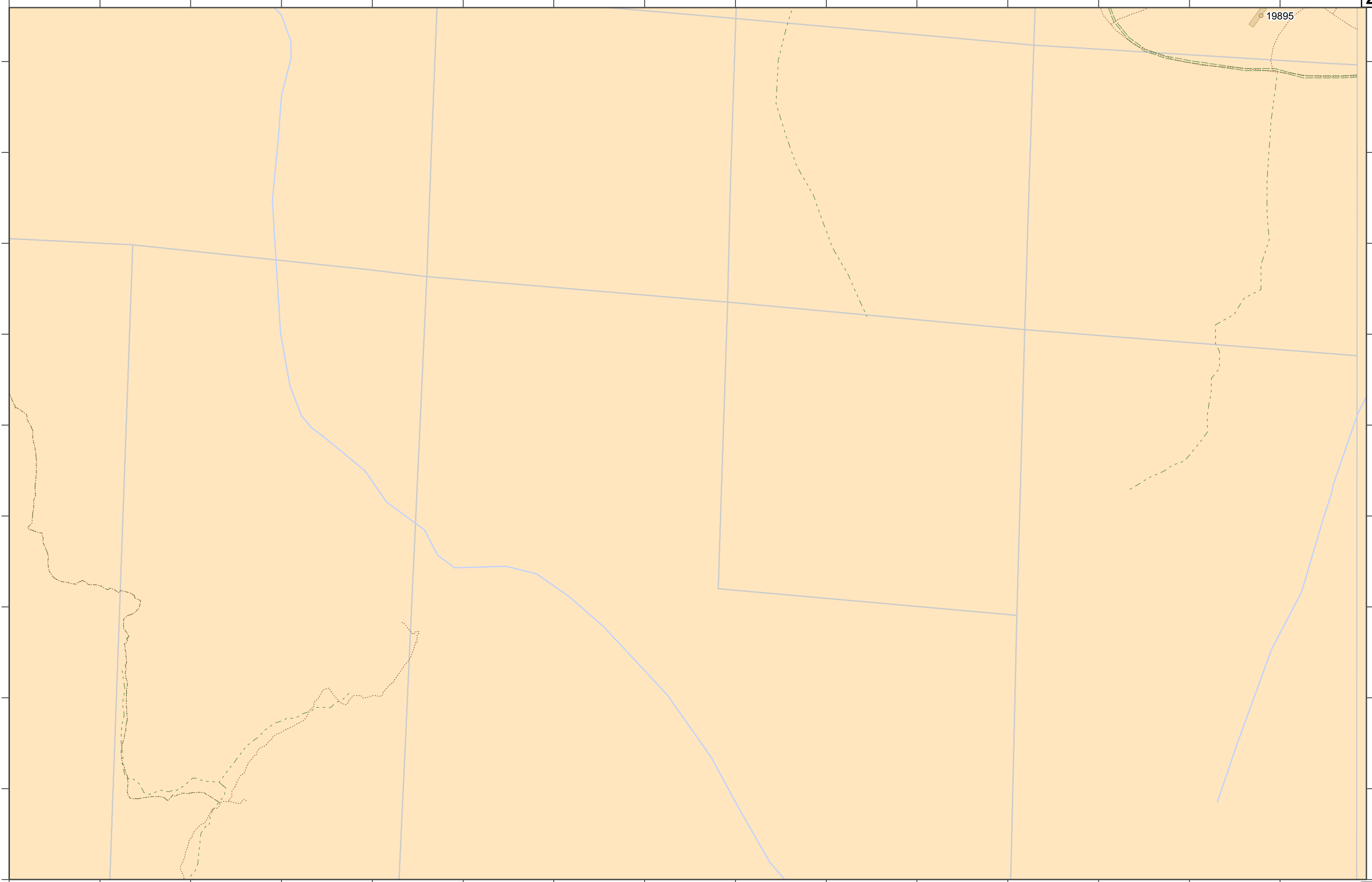


**DRAFT**

To Page 256

To Page 288

288



0 200 400 Feet

To Page 290

1 inch = 200 feet



288

**DRAFT**

To Page 257

To Page 289

289

*Suquamish  
Forest  
Preserve*

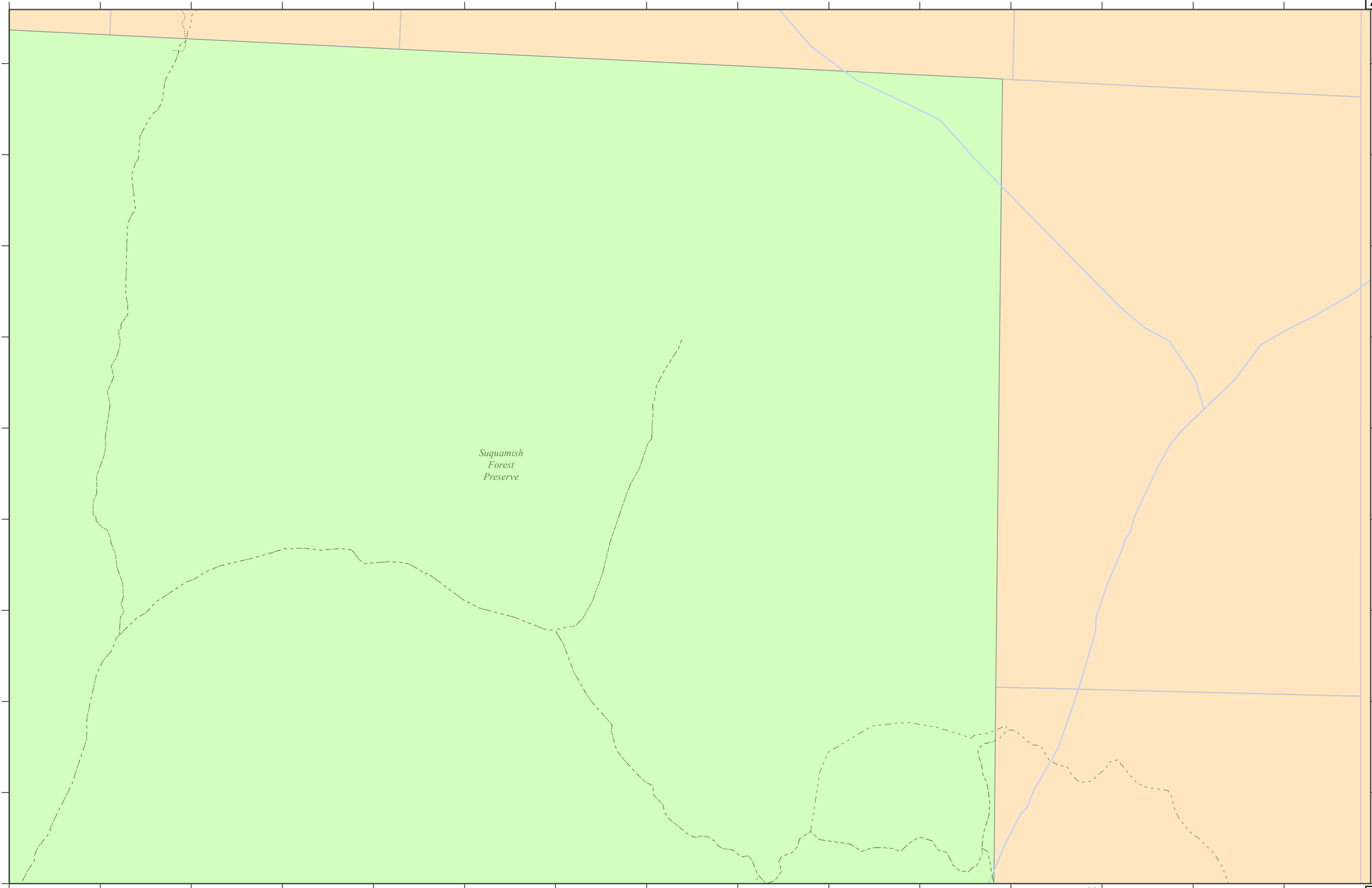
0 200 400 Feet

To Page 291

1 inch = 200 feet



289



DRAFT

To Page 258

To Page 290

290

*Suquamish  
Forest  
Preserve*

*Suquamish  
Forest  
Preserve*

17736

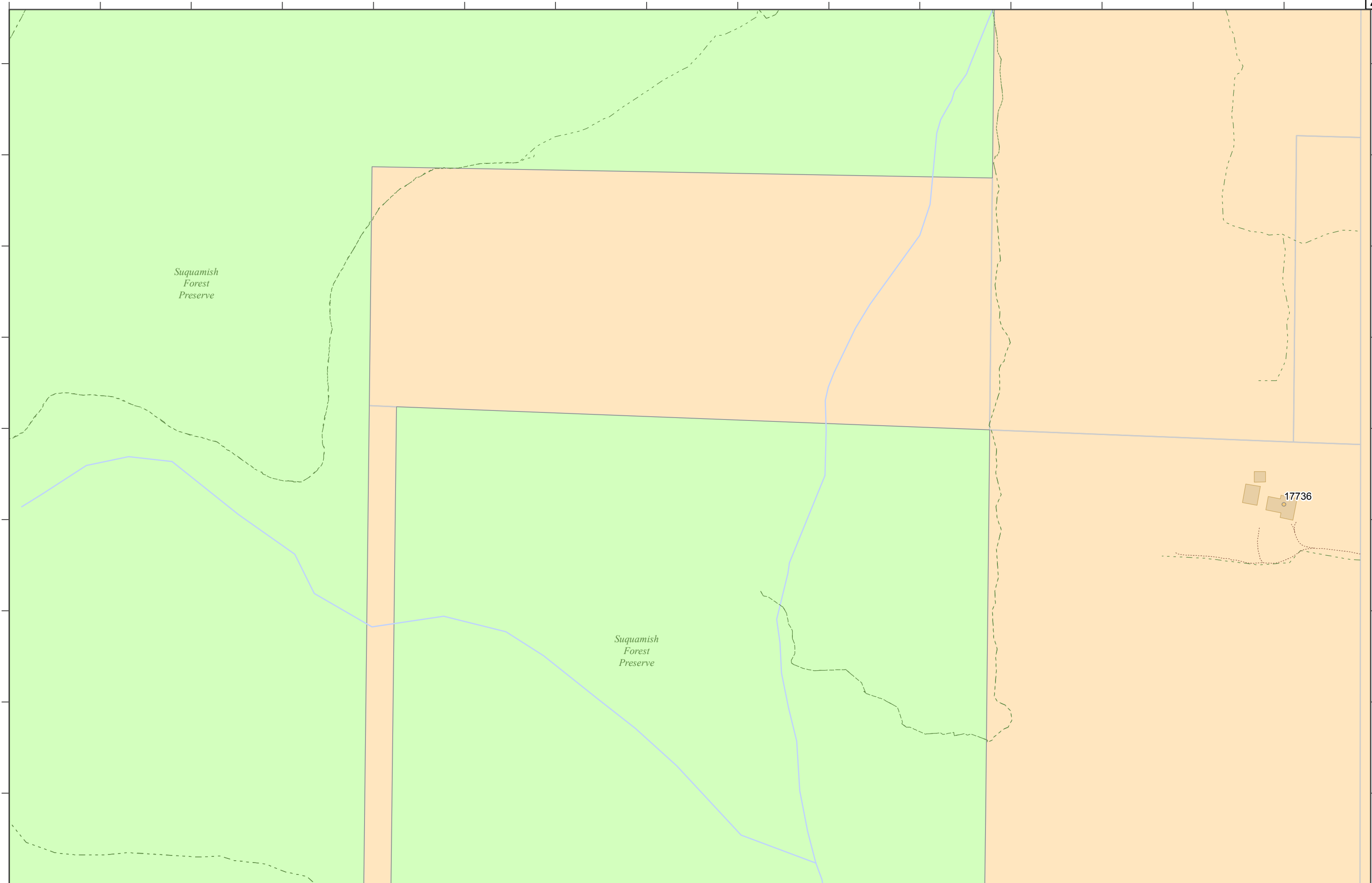
0 200 400 Feet

To Page 292

1 inch = 200 feet

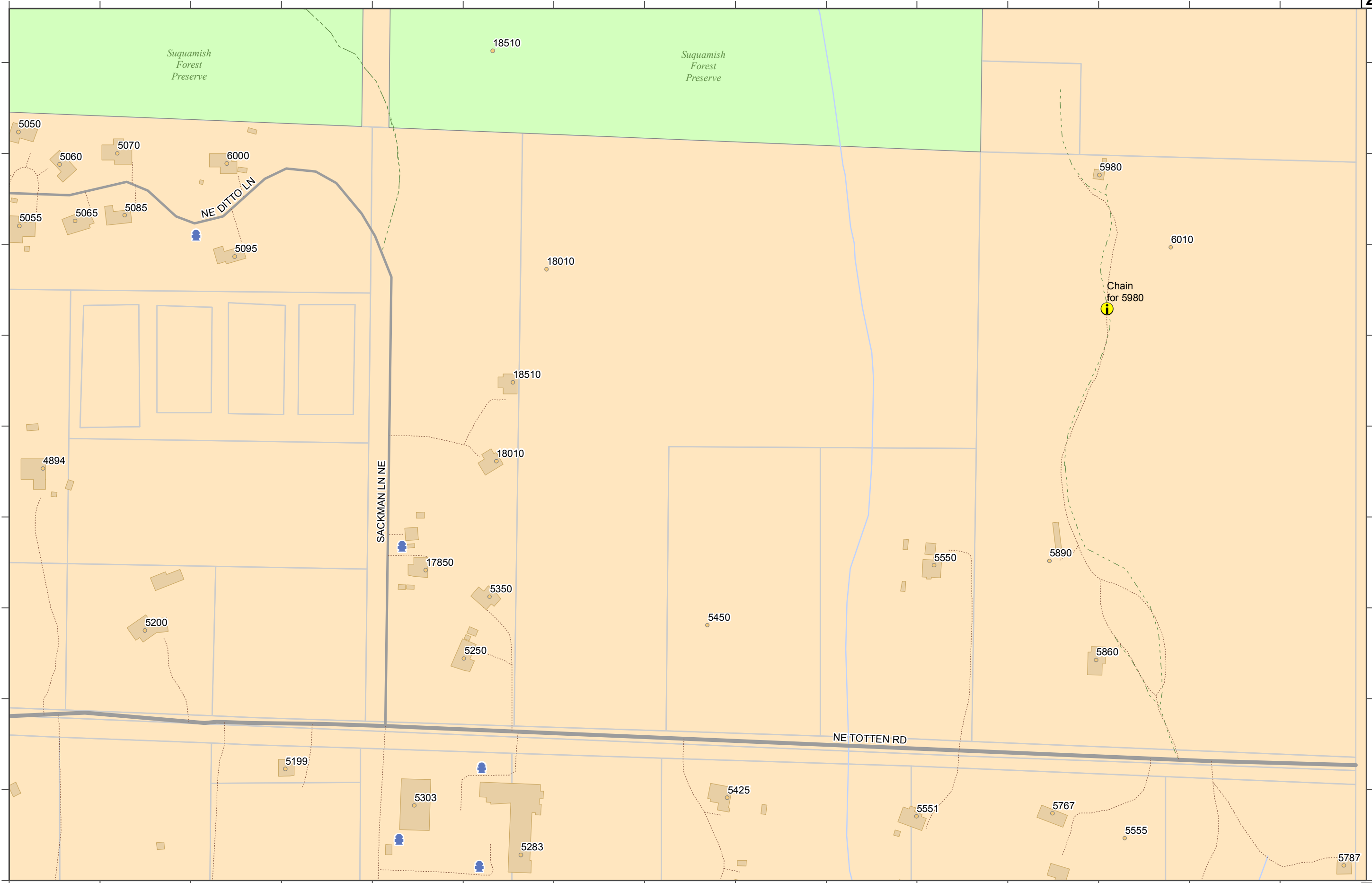


290



DRAFT

To Page 259



0 200 400 Feet

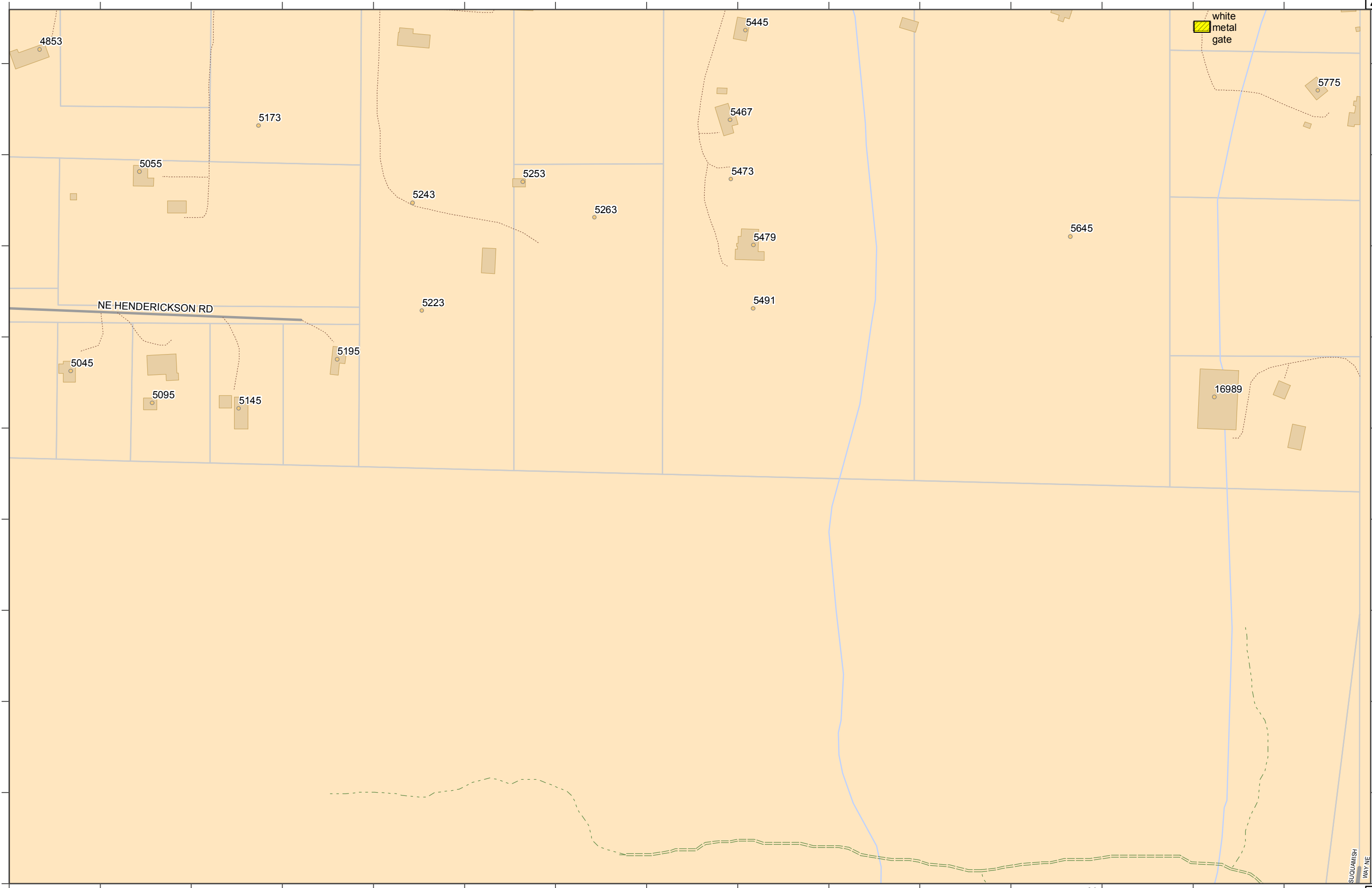
1 inch = 200 feet



DRAFT

To Page 260

To Page 292



0 200 400 Feet

To Page 294

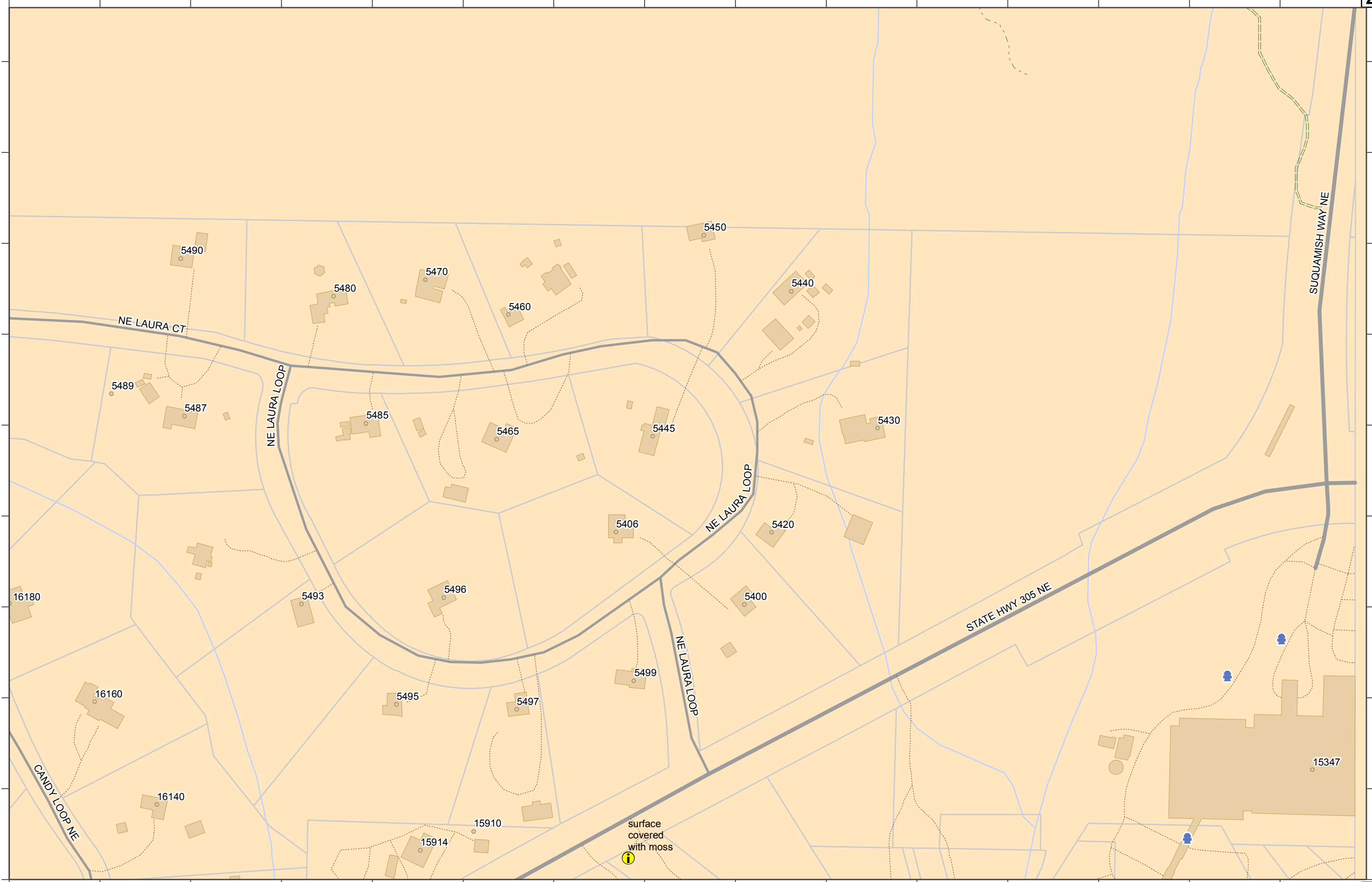
1 inch = 200 feet



SIQUAMISH WAY NE

DRAFT

To Page 261



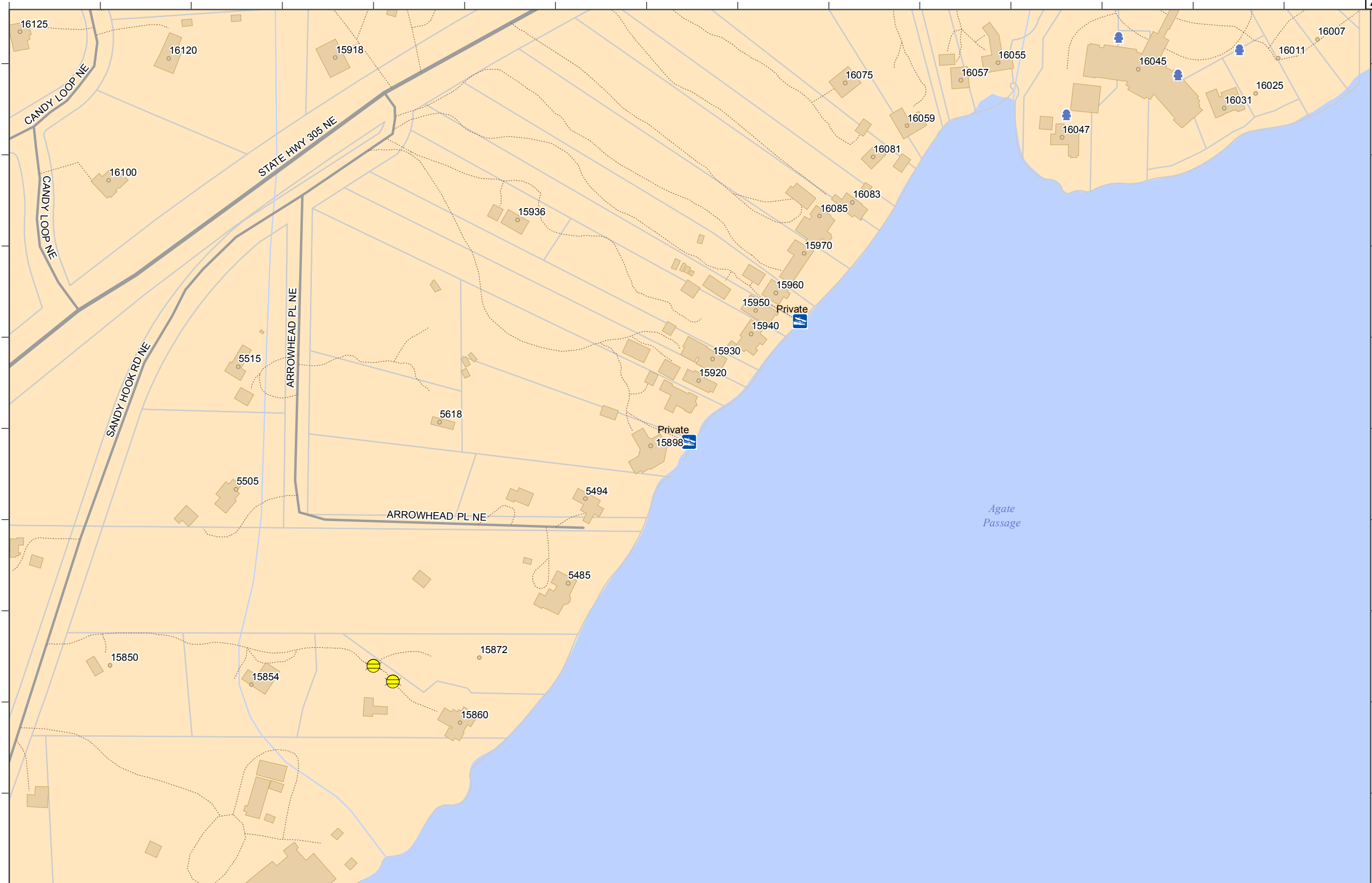
0 200 400 Feet

1 inch = 200 feet



DRAFT

To Page 262



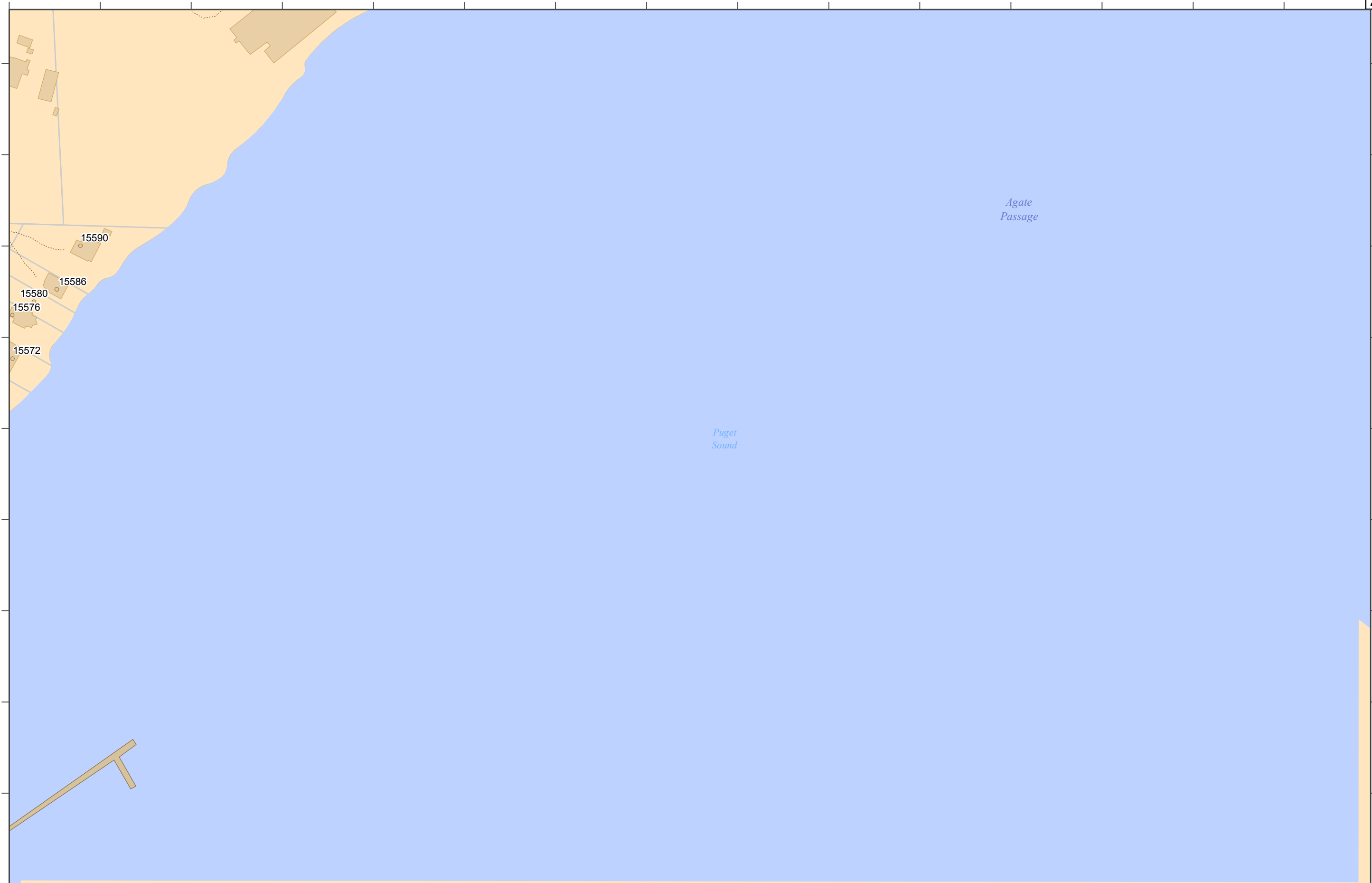
0 200 400 Feet

1 inch = 200 feet



DRAFT

To Page 263



0 200 400 Feet

1 inch = 200 feet





**Disclaimer:**

This map is a snapshot of the data indicated on the Published Date. The information on this map may have been collected from various sources and can change over time without notice. While great care was taken in making this map, there is no guarantee or warranty of its accuracy as to labeling, placement or location of any geographic features present. This map is intended for informational purposes only and is not a substitute for a field survey. Kitsap County and its officials and employees assume no responsibility or legal liability for the accuracy, completeness, reliability, or timeliness of any information on this map.

**Copyright:**

Kitsap County reasonably believes that making this information available for your inspection on this website is not an infringement or other violation of any intellectual property rights. To the extent copyright in said information is held by Kitsap County, you are hereby permitted by Kitsap County to copy, distribute, and otherwise use the information with one exception. **No one is permitted to sell this information except in accordance with a written agreement with Kitsap County.**

Provided, however, the information made available on this website contains material for which others may assert a copyright or other property interest. Kitsap County and its officials and employees make no warranty or guarantee as to the ownership of any intellectual property or other property interest contained in the information. Furthermore, Kitsap County expressly disclaims any responsibility to defend or indemnify you against claims which others may assert based on your copying, distribution, or other use of any of the information.

**Map Book Credits:**

This map book was created by Anne Stiffler, GIS Analyst, Kitsap County Department of Information Services (DIS) for the purpose of providing information to Poulsbo Fire Department fire and medic units that supplements information provided by onboard mobile units (MCTs). Data used was created primarily by Kitsap County DIS (see below for details). The file for this map is [Q:\Common\Fire Run Books\Poulsbo – Dist 18\PoulsboFD Map Pages.mxd](#).

**Date Created:**

November 21, 2014

**Metadata Contact:**

ORGANIZATION'S NAME Kitsap County GIS	CONTACT INFORMATION ► PHONE VOICE (360) 337-5777 TDD/TTY (800) 816-2782 FAX (360) 337-4555	ADDRESS TYPE postal DELIVERY POINT 614 Division St, MS-21 CITY Port Orchard ADMINISTRATIVE AREA WA POSTAL CODE 98366 COUNTRY United States of America
HOURS OF SERVICE Monday - Friday 8 AM - 4:30 PM (PST/PDT)		
E-MAIL ADDRESS: <a href="mailto:gis@co.kitsap.wa.us">gis@co.kitsap.wa.us</a>		

**Metadata:**

Layer	Source	Update Frequency	Date Last Updated	Comments
<b>Crucial Datasets</b>				<b>Updated frequently. The current data may be different from that in this map book</b>
Site Address Points	Selected records from GIS.SITE_ADDRESS_POINT	Daily	2014/11/12	These records are the locations of site addresses. <b>Historic and duplicate addresses are not included in this book.</b>
Road Center Lines	Selected records from GIS.ROAD\GIS.ROAD_CENTER_LINE	Daily	2014/7/11	Data created to display accurate, as built, street centerlines. Main features include the names of the streets and address ranges utilized by E-911. This map book primarily contains only those roads located within the map grids.
Driveways	Selected records from GIS.ROAD\GIS.ROAD_DRIVEWAYS_LINE	As needed	2014/11/13	Driveway locations in Kitsap County. Features created from GPS readings or hand-drawn from 2010 aerial imagery.
Trails	Selected records from	Undetermined	2013/11/13	Trails and logging roads in North Kitsap area (Provided August 30, 2013 by Tom Curley from NKF&R) combined with SDE trails dataset as of October 2013.
Driveway Obstructions	GIS.ROAD\GIS.ROAD_DRIVEWAY_OBSTRUCT_POINT	Undetermined	2014-August	Possible obstructions for fire trucks in driveways including bridges, boat launches, culverts, gates, driveway conditions, overhead wires/trees, pinch points and road blocks. Information collected with a Trimble GeoExplorer XM GPS unit.
<b>Reference Datasets</b>				
Airports	GIS.CMP\GIS.CMP_AVIATION_POLY	As needed	2013-July	Delineation of airports, airstrip and helipads in Kitsap County. Originally created for ESRI's Community Map Program.
Aviation Points	GIS.TRANSPORTATION\GIS.TRANS_AVIATION_POINT		2013-July	Airport Location Points.
Building Footprints	GIS.PARCEL\GIS.PARCEL_BLDG_FOOTPRINT_POLY	Undetermined	2012-March	Created to provide a visual representation of structures in Kitsap County, based on aerial photography.
Docks	GIS.EKNI\GIS.EKNI_DOCKS_AND_MARINAS_2008	Undetermined	2008	Feature comprised of polygons outlining Marinas and Ferry, Navy, Private, and Public docks. The polygons include the boat slips and boathouses, as well as the dock and marina structures themselves.
Fire Districts	GIS.EMERGENCY_SERVICES\GIS.ESZ_FIRE_DIST_POLY	As needed	2011/4/30	Emergency Service Zones of the Fire Districts.
Fire Stations	GIS.FACILITY\GIS.FACILITY_FIRESTATIONS_POINT	As needed	2007	Locations of Kitsap County Fire Stations.
Hydrants	Selected records from GIS.EMERGENCY_SERVICES\GIS.MASTER_FIRE_HYDRANTS_POINT	As needed	2013/5/1	Locations of fire hydrants created for use in mobile maps created for first responders and map and database used by 9-1-1 dispatchers. Records for hydrants not within City of Poulsbo limits.
Hydrants - update	Q:\Common\Fire Run Books\Poulsbo - Dist 18\Hydrants\COPY_SDE_CityofPoulsboHydrants.shp	As needed	2014/11/19	Updated but not yet finalized locations for hydrants within City of Poulsbo limits. This is an on-going project.
Imagery	I:\MrSID\Draft sids\KitsapCountyCustomMosaic12_12n50x.sid	Undetermined	2012 - Spring	Aerial Imagery flown in spring of 2012
Parcels	GIS.PARCEL\GIS.PARCEL_PARCELS_POLY	Daily	2014/7/11	Shows tax parcels. Included in this book for the purposes of displaying property lines.
Parks	GIS.FACILITY\GIS.FACILITY_PARKS_POLY	As needed	2009	State, county and city park boundary polygons based on 2009 aerial imagery.
Streams	GIS.ENVIRO\GIS.ENVIRO_DNR_WCHYDRO_LINE	Undetermined	2012/4/19	Created from data provided by the WA Department of Natural Resources (DNR) primarily for the purpose of aiding in application of timber harvest and other forest practices, regulations and activities. Shows streams (water courses) in Kitsap County.
Water Bodies	Q:\Common\Fire Run Books\Bainbridge\PugetSound_KitsapShoreline	As Needed	2014/11/12	Created from data provided by the WA Department of Natural Resources (DNR) and shows ponds, lakes, Puget Sound, etc.