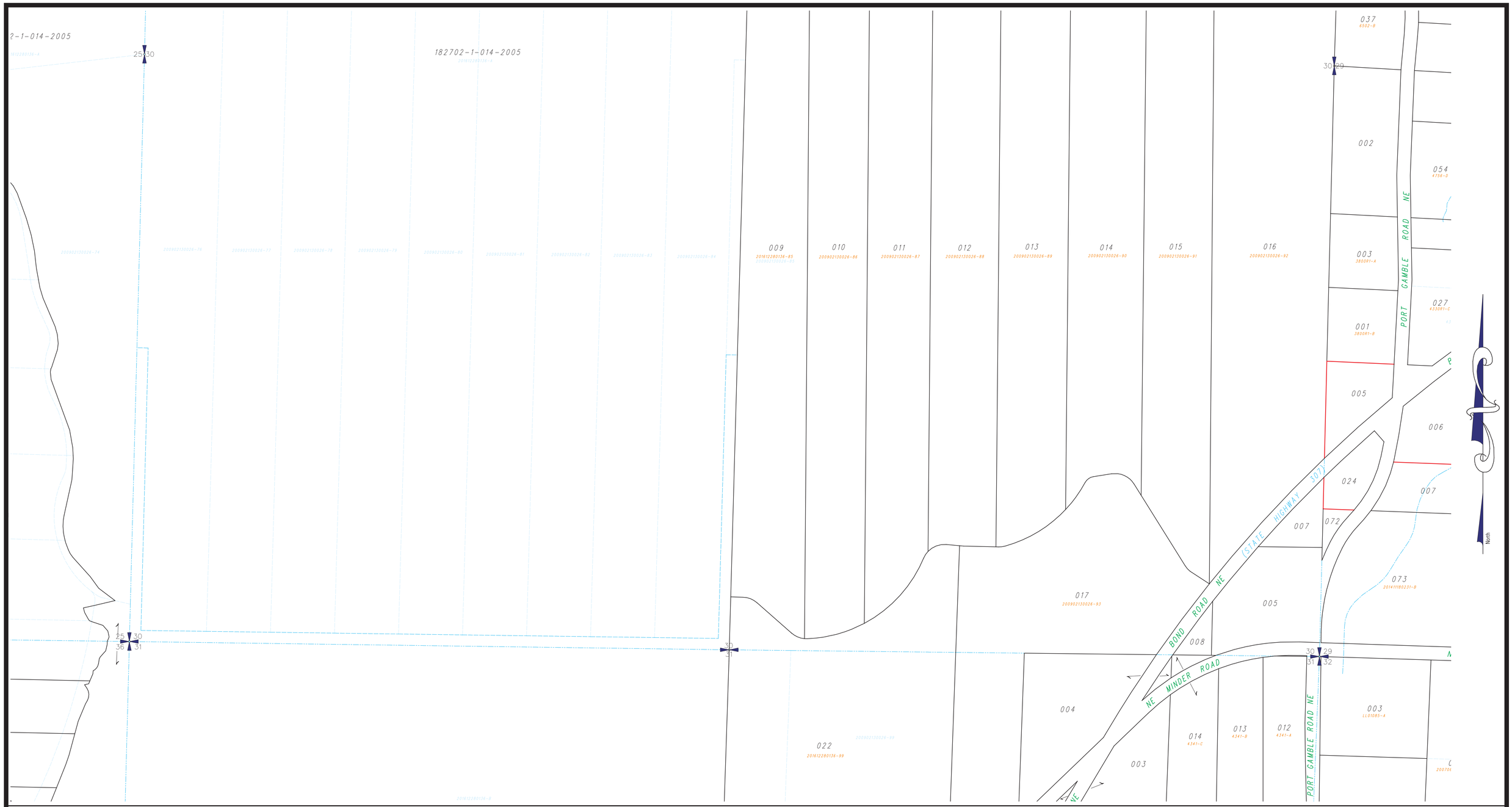

KITSAP COUNTY 18 57 WASHINGTON

LEGEND

UNPLATTED TAX LOT BOUNDARY	006 UNPLATTED TAX LOT NUMBER
PLATTED TAX LOT BOUNDARY	(006-21) AUXILIARY UNPLATTED LOT NUMBER
SURVEYED TAX LOT BOUNDARY	012-00 PLATTED TAX LOT NUMBER
PLAT LOT BOUNDARY	(012-01) AUXILIARY PLATTED TAX LOT NUMBER
SUPERSEDED PLAT LOT BOUNDARY	4218-A SHORT PLAT & LOT DESIGNATOR
EASEMENT BOUNDARY	4218-A SUPERSEDED " "
LITTORAL LOT BOUNDARIES	4042-001 PLAT & BLOCK NUMBER
PLAT BOUNDARY	12 PLAT LOT NUMBER
SHORELINE	
CREEK	
WET AREA	

This map was compiled for the Kitsap County Assessor as a record of existing tax lots, for tax assessment purposes only. It is not a survey map.

South 1/2
Section 30-27-2E

Scale: 1 = 200′

June 21, 2018
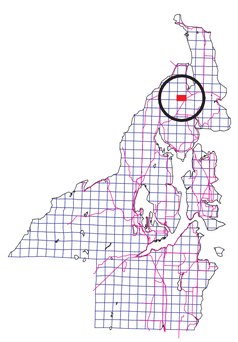
Map Number **D30S**