

LEGEND

UNPLATTED TAX LOT BOUNDARY	006 — UNPLATTED TAX LOT NUMBER
PLATTED TAX LOT BOUNDARY	(006-21) — AUXILIARY UNPLATTED LOT NUMBER
SURVEYED TAX LOT BOUNDARY	012-00 — PLATTED TAX LOT NUMBER
PLAT LOT BOUNDARY	(012-01) — AUXILIARY PLATTED TAX LOT NUMBER
SUPERSEDED PLAT LOT BOUNDARY	4215-A — SHORT PLAT & LOT DESIGNATOR
EASEMENT BOUNDARY	(4215-A) — SUPERSEDED " "
LITTORAL LOT BOUNDARIES	4042-001 — PLAT & BLOCK NUMBER
PLAT BOUNDARY	12 — PLAT LOT NUMBER
SHORELINE	
CREEK	
WET AREA	

This map was compiled for the Kitsap County Assessor as a record of existing tax lots, for tax assessment purposes only. It is not a survey map.



West 1/2
Section 17-27-2E

Scale: 1 = 200'

February 18, 2025

Map Number **D17W**

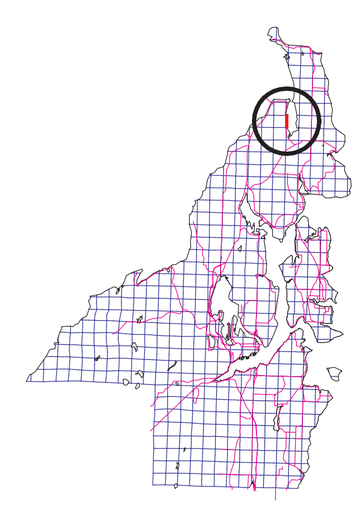

KITSAP COUNTY 1857 WASHINGTON