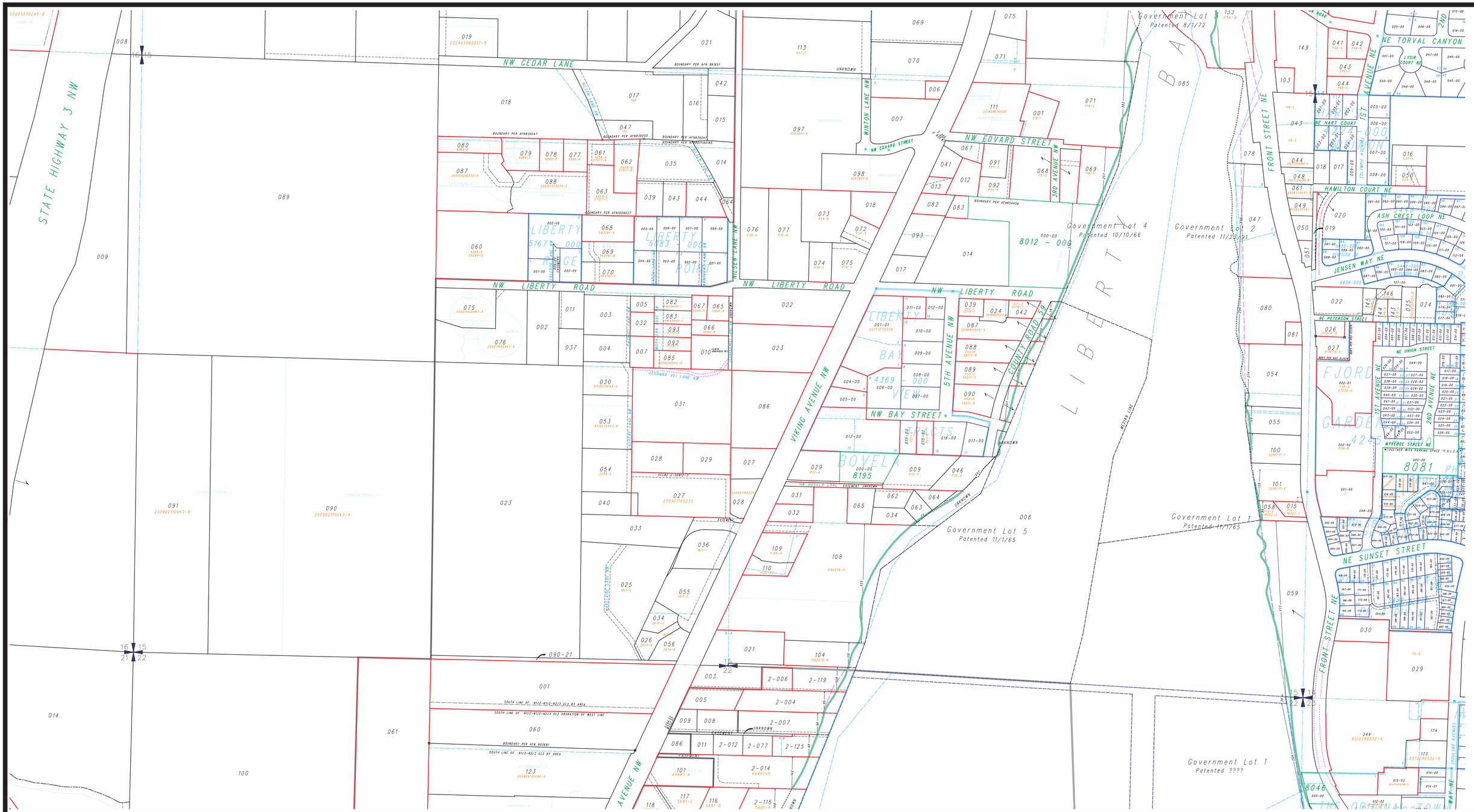

KITSAP COUNTY
18 57
WASHINGTON

LEGEND

UNPLATTED TAX LOT BOUNDARY	006 — UNPLATTED TAX LOT NUMBER
PLATTED TAX LOT BOUNDARY	(006-21) — AUXILIARY UNPLATTED LOT NUMBER
SURVEYED TAX LOT BOUNDARY	012-00 — PLATTED TAX LOT NUMBER
PLAT LOT BOUNDARY	(012-01) — AUXILIARY PLATTED TAX LOT NUMBER
SUPERSEDED PLAT LOT BOUNDARY	*210-A — SHORT PLAT & LOT DESIGNATOR SUPERSEDED " "
EASEMENT BOUNDARY	4042-001 — PLAT & BLOCK NUMBER
LITTORAL LOT BOUNDARIES	13 — PLAT LOT NUMBER
PLAT BOUNDARY	
SHORELINE	
CREEK	
WET AREA	

This map was compiled for the Kitsap County Assessor as a record of existing tax lots, for tax assessment purposes only. It is not a survey map.

South 1/2
Section 15-26-1E

Scale: 1 = 200'

April 08, 2025
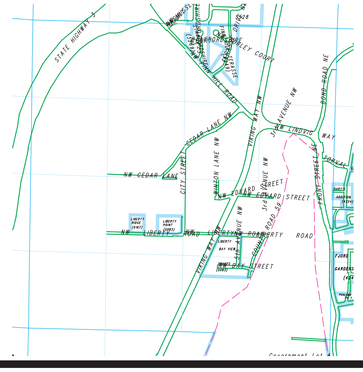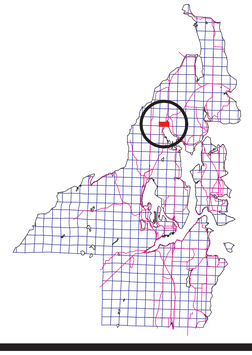
Map Number **F15S**