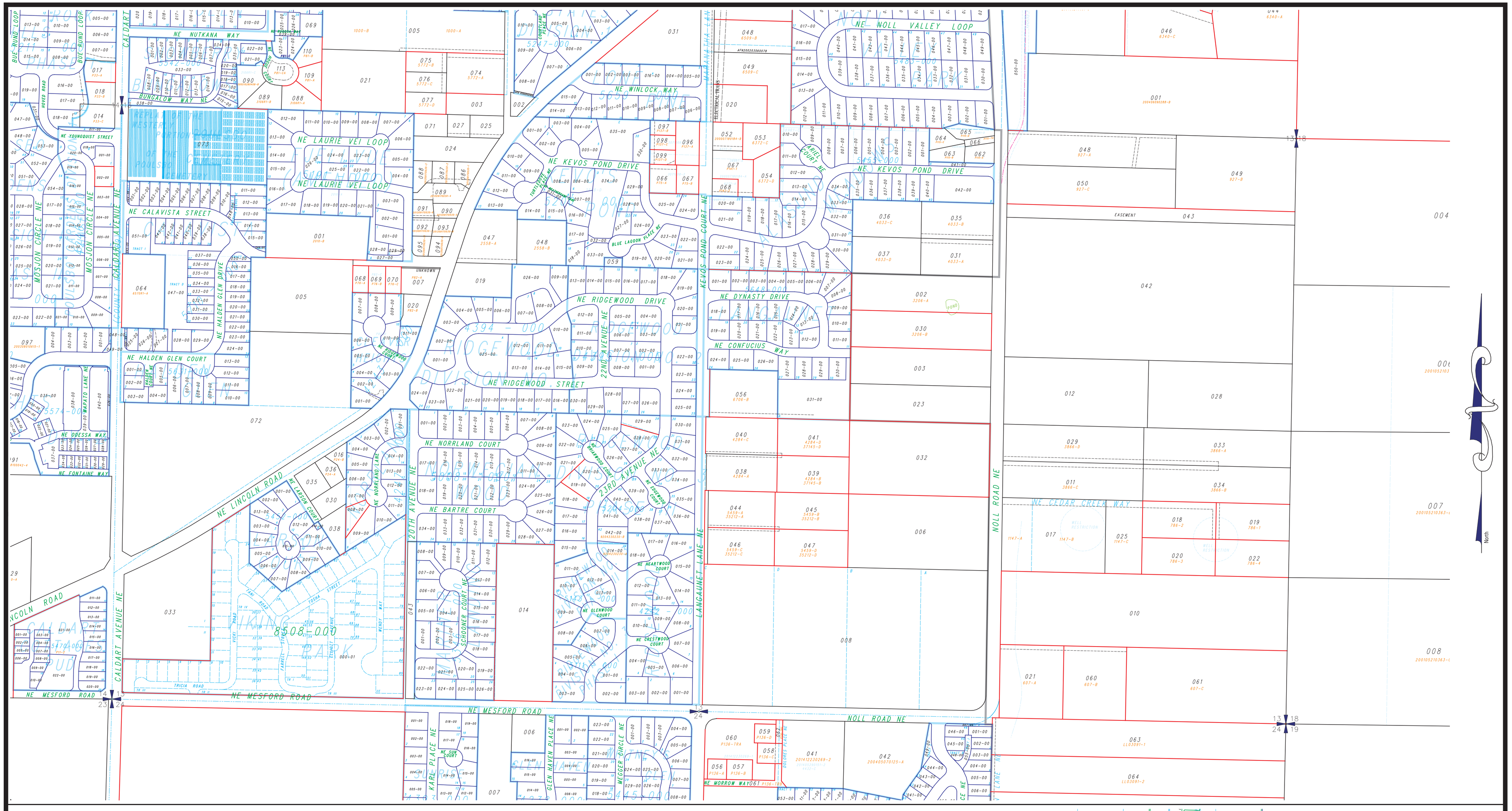

South 1/2
Section 13-26-1E

Scale: 1 = 200'

April 15, 2025

Map Number **F13S**

LEGEND

- UNPLATTED TAX LOT BOUNDARY
- PLATTED TAX LOT BOUNDARY
- SURVEYED TAX LOT BOUNDARY
- PLAT LOT BOUNDARY
- SUPERSEDED PLAT LOT BOUNDARY
- EASEMENT BOUNDARY
- LITTORAL LOT BOUNDARIES
- PLAT BOUNDARY
- SHORELINE
- CREEK
- WET AREA

006 — UNPLATTED TAX LOT NUMBER

(006-21) — AUXILIARY UNPLATTED LOT NUMBER

012-00 — PLATTED TAX LOT NUMBER

(012-01) — AUXILIARY PLATTED TAX LOT NUMBER

4215-A — SHORT PLAT & LOT DESIGNATOR

4215-A — SUPERSEDED " "

4042-001 — PLAT & BLOCK NUMBER

12 — PLAT LOT NUMBER
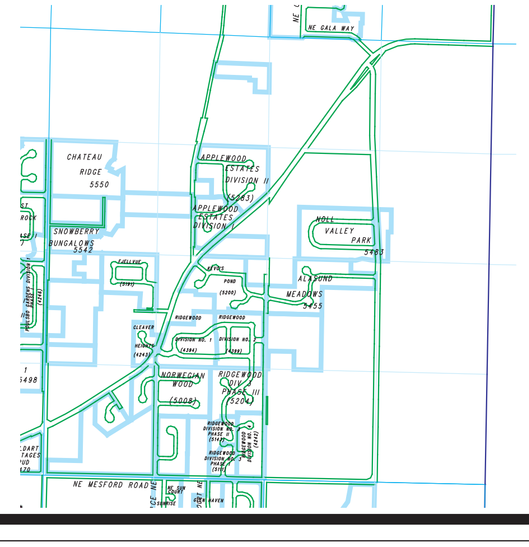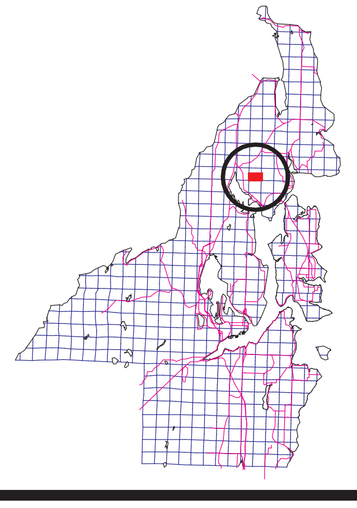
This map was compiled for the Kitsap County Assessor as a record of existing tax lots, for tax assessment purposes only. It is not a survey map.