



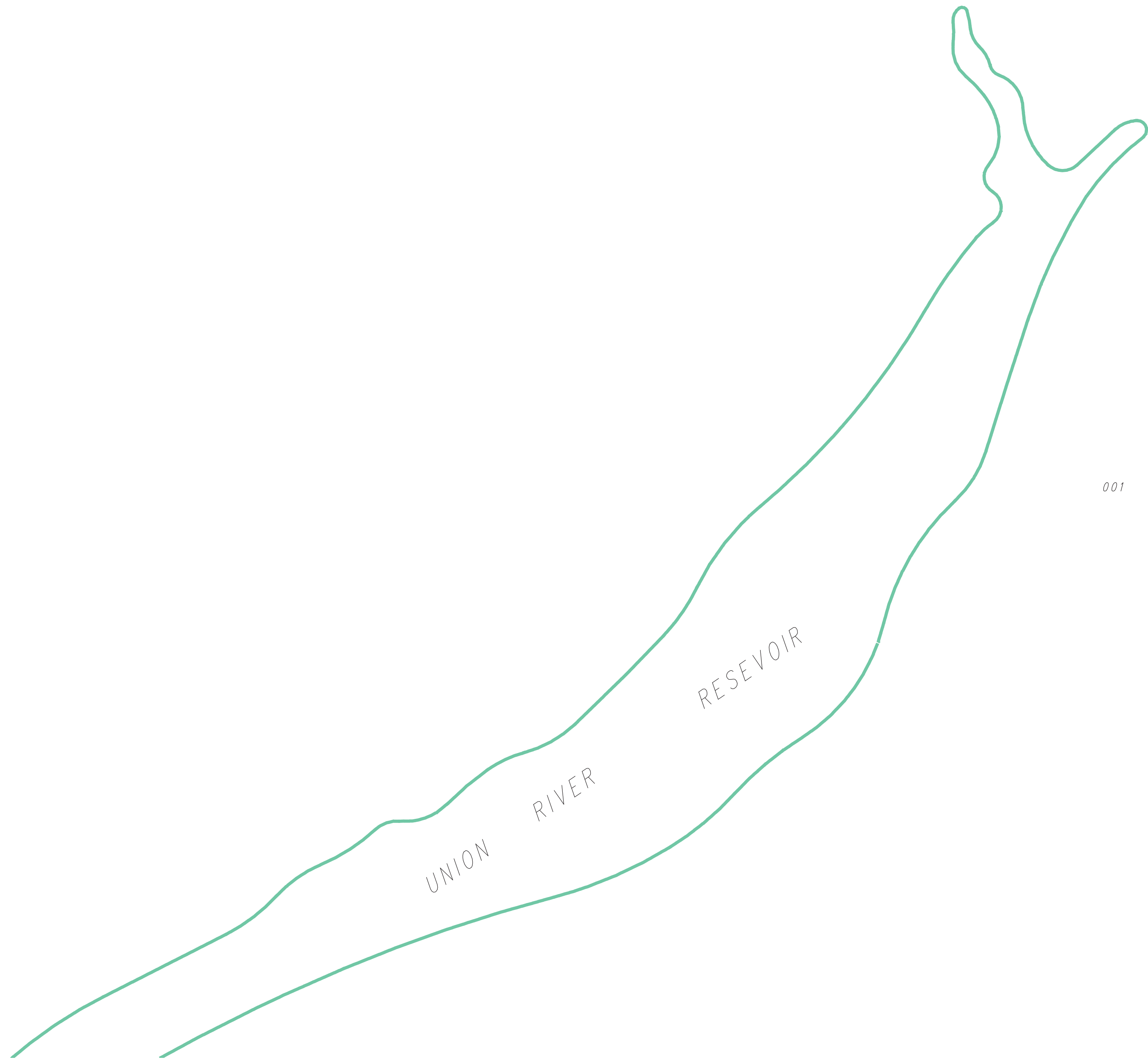
22 23
27 26

23
26

23 24
26 25

27 26

26 25



LEGEND	
	UNPLATTED TAX LOT BOUNDARY
	PLATTED TAX LOT BOUNDARY
	SUPPRESSED TAX LOT BOUNDARY
	PLAT LOT BOUNDARY
	SUPPRESSED PLAT LOT BOUNDARY
	EASEMENT BOUNDARY
	LITTORAL LOT BOUNDARIES
	PLAT BOUNDARY SHORELINE
	CREEK
	WET AREA
	006 UNPLATTED TAX LOT NUMBER
	(006-21) AUXILIARY UNPLATTED LOT NUMBER
	012-00 PLATTED TAX LOT NUMBER
	(012-01) AUXILIARY PLATTED TAX LOT NUMBER
	418-A SHORT PLAT & LOT DESIGNATOR
	418-B SUPERSEDED "A"
	4042-001 PLAT & BLOCK NUMBER
	12 PLAT LOT NUMBER

This map was compiled for the Kitsap County Assessor as a record of existing tax lots, for tax assessment purposes only. It is not a survey map.

North 1/2 Section 26-24-1W

Scale: 1 = 200'
October 10, 2024

Map Number **Q26N**

