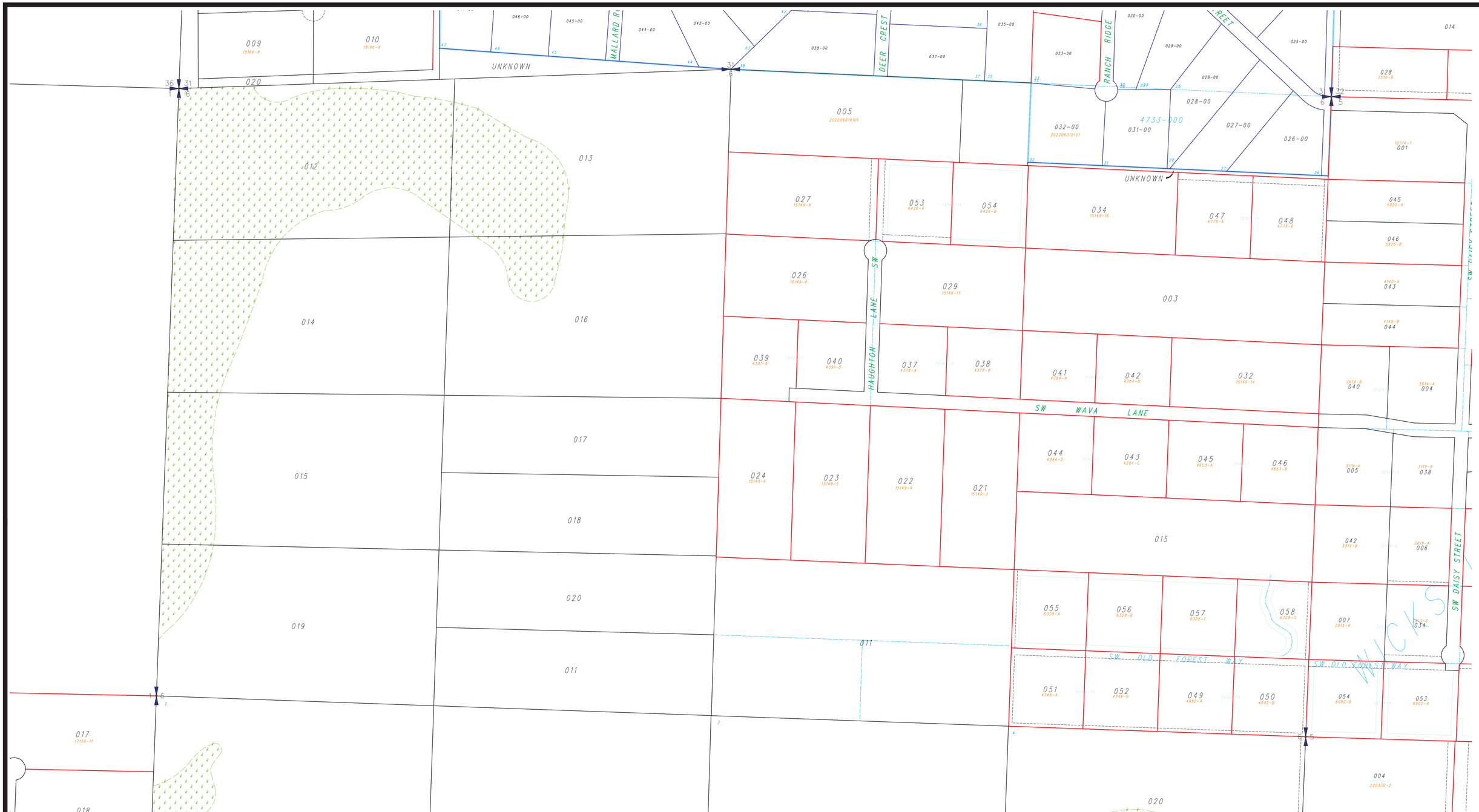

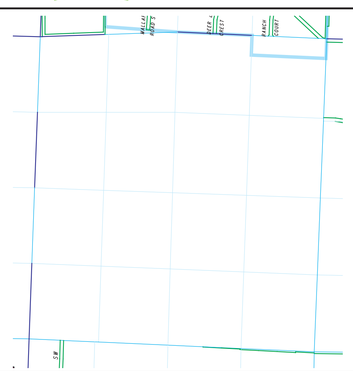

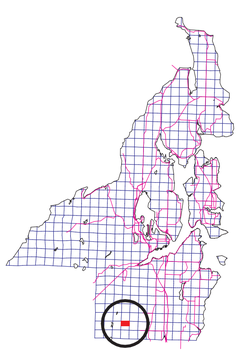

KITSAP COUNTY 18 57 WASHINGTON

LEGEND

- UNPLATTED TAX LOT BOUNDARY
- PLATTED TAX LOT BOUNDARY
- SURVEYED TAX LOT BOUNDARY
- PLAT LOT BOUNDARY
- SUPERSEDED PLAT LOT BOUNDARY
- EASEMENT BOUNDARY
- LITTORAL LOT BOUNDARIES
- PLAT BOUNDARY
- SHORELINE
- CREEK
- WET AREA

006 — UNPLATTED TAX LOT NUMBER
(006-21) — AUXILIARY UNPLATTED LOT NUMBER
012-00 — PLATTED TAX LOT NUMBER
(012-01) — AUXILIARY PLATTED TAX LOT NUMBER
4218-A — SHORT PLAT & LOT DESIGNATOR SUPERSEDED " "
4042-001 — PLAT & BLOCK NUMBER
12 — PLAT LOT NUMBER

This map was compiled for the Kitsap County Assessor as a record of existing tax lots, for tax assessment purposes only. It is not a survey map.

North 1/2
Section 06-22-1E

Scale: 1 = 200'

June 24, 2022

Map Number **X06N**